This is a digital copy of a book that was preserved for generations on library shelves before it was carefully scanned by Google as part of a project to make the world's books discoverable online.

It has survived long enough for the copyright to expire and the book to enter the public domain. A public domain book is one that was never subject to copyright or whose legal copyright term has expired. Whether a book is in the public domain may vary country to country. Public domain books are our gateways to the past, representing a wealth of history, culture and knowledge that's often difficult to discover.

Marks, notations and other marginalia present in the original volume will appear in this file - a reminder of this book's long journey from the publisher to a library and finally to you.

Usage guidelines

Google is proud to partner with libraries to digitize public domain materials and make them widely accessible. Public domain books belong to the public and we are merely their custodians. Nevertheless, this work is expensive, so in order to keep providing this resource, we have taken steps to prevent abuse by commercial parties, including placing technical restrictions on automated querying.

We also ask that you:

+ *Make non-commercial use of the files* We designed Google Book Search for use by individuals, and we request that you use these files for personal, non-commercial purposes.
+ *Refrain from automated querying* Do not send automated queries of any sort to Google's system: If you are conducting research on machine translation, optical character recognition or other areas where access to a large amount of text is helpful, please contact us. We encourage the use of public domain materials for these purposes and may be able to help.
+ *Maintain attribution* The Google "watermark" you see on each file is essential for informing people about this project and helping them find additional materials through Google Book Search. Please do not remove it.
+ *Keep it legal* Whatever your use, remember that you are responsible for ensuring that what you are doing is legal. Do not assume that just because we believe a book is in the public domain for users in the United States, that the work is also in the public domain for users in other countries. Whether a book is still in copyright varies from country to country, and we can't offer guidance on whether any specific use of any specific book is allowed. Please do not assume that a book's appearance in Google Book Search means it can be used in any manner anywhere in the world. Copyright infringement liability can be quite severe.

About Google Book Search

Google's mission is to organize the world's information and to make it universally accessible and useful. Google Book Search helps readers discover the world's books while helping authors and publishers reach new audiences. You can search through the full text of this book on the web at `http://books.google.com/`

Stanford University Libraries
3 6105 014 661 644

STATE LIBRARY
Lansing Mich

STANFORD UNIVERSITY
STACKS
LIBRARY

STATE LIBRARY
Lansing, Mich.

ANNUAL REPORT

OF THE

Secretary of State

TO THE

GOVERNOR

AND

General Assembly of the State of Ohio

FOR THE

Year Ending June 30, 1921

Compiled by
HARVEY C. SMITH
Secretary of State

Springfield, Ohio:
The Kelly-Springfield Printing Company.
State Printers.
1921.
Bound at the State Bindery.

HA571
A5
1921

OFFICE OF THE SECRETARY OF STATE,

COLUMBUS, OHIO, September 20, 1921.

To His Excellency, HARRY L. DAVIS, *Governor of Ohio:*

In compliance with the Constitution and the laws of Ohio, I have the honor to present to you, and to the General Assembly of Ohio, the report of this department for the year ending June 30, 1921.

Yours respectfully,

HARVEY C. SMITH, *Secretary of State.*

ANNUAL REPORT

OF THE

SECRETARY OF STATE

The Department of State, for the year ending June 30, 1921, has filed and recorded 4,670 articles of incorporation of domestic corporations, and 9,043 miscellaneous certificates relating to domestic corporations.

In classification and number they are as follows:

ARTICLES OF INCORPORATION.

Banks—Commercial and Savings and Trust Companies	30
Building and Loan Associations	35
Cemetery Associations	12
Churches and Church Societies	119
Colleges, Libraries and Literary Societies	4
Co-operative Companies	13
Electric Light and Power Companies	37
Gas and Oil Companies	213
Insurance Companies and Associations	6
Manufacturing Companies	1,107
Mining Companies	164
Printing and Publishing Companies	75
Real Estate Companies	462
Societies—Benevolent, Social and Mutual	557
Street and Electric Railroads	2
Telephone and Telegraph Companies	6
Companies—Various Purposes	1,828
Total	4,670
Total 1920	5,582

MISCELLANEOUS CERTIFICATES.

Incease of Capital Stock	1,533
Reductions of Capital Stock	311
Certificates of Subscription	3,528
Railway Equipment Contracts	130
Municipal Corporations	30
Amendments, etc	640
Certificates of Change of Name	377
Certificates of Change of Location	41
Dissolut on of Domestic Corporations	920
Cancellations on Order Tax Commission	1,400
Reinstatements	133
Total	9,043
Total 1920	10,478

DOMESTIC CORPORATIONS—CAPITAL STOCK.

The authorized capital stock of domestic corporations incorporated during the year ending June 30, 1921, was as follows:

Banks—Commercial and Savings and Trust Companies	$36,723,000
Building and Loan Associations	32,055,000
Co-operative Companies	143,000
Electric Light and Power Companies	790,000
Gas and Oil Companies	21,793,750
Insurance Companies and Associations	310,000
Manufacturing Companies	299,450,875
Mining Companies	35,648,300
Printing and Publishing Companies	2,084,750
Real Estate Companies	31,206,577
Street and Electric Railroads	610,000
Telephone and Telegraph Companies	585,500
Miscellaneous Companies (not included above)	137,152,275
Total	$598,553,027
Total 1920	$580,928,513

DOMESTIC CORPORATIONS—INCREASE OF CAPITAL STOCK.

The authorized increase of capital stock of domestic corporations during the year ending June 30, 1921, was as follows:

Banks—Commercial and Savings and Trust Companies	$14,628,500
Building and Loan Associations	143,444,000
Electric Light and Power Companies	28,671,000
Electric Railways	12,399,900
Gas and Oil Companies	14,571,522
Manufacturing Companies	282,397,350
Mining Companies	16,561,700
Printing and Publishing Companies	3,473,000
Insurance Companies	2,450,000
Telephone and Telegraph Companies	24,937,000
Miscellaneous Companies (not included above)	112,219,300
Merchandise Companies	145,000
Real Estate Companies	14,410,000
Total	$620,308,272
Total 1920	$1,155,784,335

DOMESTIC CORPORATIONS—REDUCTION OF CAPITAL STOCK.

The authorized reduction of capital stock of domestic corporations during the year ending June 30, 1921, was as follows:

Building and Loan Associations	$1,000,000
Electric Light Companies	2,519,000
Gas and Oil Companies	4,358,074

Manufacturing Companies	143,456,678
Mining Companies	1,348,050
Printing and Publishing Companies	342,500
Railway Companies—Electric	25,000
Real Estate Companies	2,224,750
Miscellaneous Companies (not included above)	8,898,450
Total	$164,172,502
Total 1920	45,902,537

FOREIGN CORPORATIONS.

The Department of State, during the year ending June 30, 1921, has filed the statements of, and has issued the certificates to do business in the state to 351 foreign corporations, and has filed 204 miscellaneous certificates relating to foreign corporations. In detail they are as follows:

Statements under Section 178, General Code	346
Statements under Section 183, General Code	328
Statements under Section 185, General Code	13
Amendments of Articles of Incorporation	16
Certificates of Appointment of Agents upon whom process may be served	81
Certificates of Retirement from Business in Ohio	88
Miscellaneous	6
Total	878
Total 1920	1,145

THE RECEIPTS OF THE DEPARTMENT.

The receipts of the Department of State for the year ending June 30, 1921, amounted to the sum of $9,231,147.50, and were derived from corporation initial fees, automobile license fees, and various miscellaneous sources:

The receipts are shown more in detail by the following:

Domestic Corporations	$1,687,382 08
Foreign Corporations	99,345 95
Official Commissions	4,194 00
Transcripts	4,266 94
Miscellaneous	7,147 30
Sale of Opinions of Attorney General	1,008 00
Total main office	$1,803,344 27
Division of Automobiles	7,427,150 73
Bureau of Vital Statistics	652 50
Grand Total	$9,231,147 50
Grand Total 1920	$7,556,658 16

EXPENSES OF THE DEPARTMENT.

The expenses of the Department of State for the year ending June 30, 1921, were as follows:

MAIN OFFICE.

Personal Service	$36,051 40
Maintenance	7,693 75
Total	$43,745 15

BUREAU OF VITAL STATISTICS.

Personal Service	$26,750 24
Maintenance	5,335 18
Total	$32,085 42

AUTOMOBILE DEPARTMENT.

Personal Service	$79,329 61
Maintenance, including license tags	162,789 99
Total	$242,119 60

STATE PURCHASING DEPARTMENT.

Personal Service	$8,460 00
Maintenance	647 39
Total	$9,107 39

PRINTING AND DISTRIBUTION.

Publishing and distributing publicity pamphlet authorized by Section 1g, Article II of the Constitution of Ohio	$22,252 54

STATISTICAL REPORT

OF THE

Secretary of State

(7)

ARTICLES OF INCORPORATION, ETC.

FILED IN THE OFFICE OF SECRETARY OF STATE FROM JUNE 30, 1920, TO JULY 1, 1921.

BANKS, SAVINGS AND TRUST COMPANIES.

Corporate Name.	Location.	Purpose.	Filed.	Capital Stock.
Victory Sav. & Loan Company	Cleveland	Sav. and Loan	7- 1-20	$50,000
Willoughment Sav. and Loan Company	Willoughby	Sav. and Loan	7- 2-20	200,000
Citizens Bank Company	Butler	Commercial	7- 9-20	25,000
East End State Bank	Canton	Commercial	7-20-20	50,000
Antonucci State Bank	Steubenville	Commercial	7-27-20	60,000
Farmers & Peoples Bank	Tarlton	Commercial	8-18-20	25,000
Farmers State Bank	Miami	Commercial	8-28-20	25,000
Midland Bank	Cleveland	Commercial	8-30-20	5,000,000
Fayette County Bank	Washington C. H.	Commercial	9-24-20	100,000
Citizens State Bank	New Washington	Commercial	10-20-20	50,000
Reliance Trust Company	Cleveland	Commercial	11- 1-20	200,000
Canton Exchange Bank Company	Canton	Commercial	11- 4-20	60,000
Security Bank Company	Akron	Commercial	12- 2-20	50,000
Citizens Bank	Jeffersonville	Commercial	12- 4-20	35,000
Commonwealth Banking & Trust Company	Cleveland	Commercial	12- 4-20	250,000
Fairpoint Commercial & Savings Bank Company	Fairpoint	Commercial	12- 4-20	25,000
American Savings Bank Company	Crooksville	Commercial	12- 6-20	25,000
Farmers Savings Bank Company	Stony Ridge	Commercial	12-23-20	25,000
Union Trust Company	Cleveland	Commercial	12-31-20	13,334,000
Commercial Bank Company	West Jefferson	Commercial	1- 7-21	50,000
Union Trust Company	Cleveland	Commercial	1- 7-21	14,834,000
Citizens Bank	Fredericksburg	Commercial	2-16-21	25,000
Merchants & Farmers Bank	Owensville	Commercial	3- 9-21	25,000
Midland Bank Company	Cleveland	Commercial	3-19-21	2,000,000
Peoples Bank & Savings Company	New Philadelphia	Commercial	4-15-21	50,000
Gratis State Bank Company	Gratis	Commercial	5-18-21	25,000
Twin Valley Bank	W. Alexandria	Commercial	5-18-21	25,000
Lima Dime Savings Bank	Lima	Commercial	6-11-21	50,000
Lyons State Bank	Lyons	Banking	6-14-21	25,000
Hamilton Bank Company	East Liberty	Banking	6-30-21	25,000
Total number 30.	Total			$36,723,000

BUILDING AND LOAN ASSOCIATIONS.

Corporate Name.	Location.	Filed.	Capital Stock.
Lincoln Savings & Loan Company	Cleveland	8-27-20	$1,000,000
Italian Savings Company	Cleveland	9-15-20	250,000
Fraternal Savings & Loan Company	Cleveland	10-21-20	50,000
Morrow Building & Savings Company	Warren	10-26-20	500,000
Times-Star Savings & Loan Company	Cincinnati	11- 8-20	500,000
Associated Savings & Loan Company	Cleveland	11-29-20	250,000
McKinley Savings & Loan Company	Cleveland	11-18-20	1,000,000
Northwestern Savings & Loan Company	Defiance	12- 2-20	100,000
Monitor Family Savings & Loan Company	Cincinnati	12-22-20	1,000,000
First Savings & Loan Company	Cleveland	12-23-20	1,000,000
Trades Union Savings & Loan Association	Cincinnati	12-23-20	1,000,000
South Euclid Savings & Loan Company	South Euclid	1- 8-21	500,000
Universal Savings & Loan Company	Cleveland	1-10-21	50,000
Paramount Savings & Loan Company	Cleveland	1-11-21	2,000,000
East End Investment & Loan Company	Cincinnati	1-24-21	50,000
Meigs County Savings & Loan Company	Pomeroy	2- 7-21	500,000
Adelphi Building, Loan & Savings Company	Columbus	2- 8-21	25,000
Consolidated Savings & Loan Company	Cleveland	2-17-21	10,000,000
Society Savings & Loan Company	Akron	3- 2-21	2,000,000
Atlas Building & Loan Association Company	Tippecanoe City	3- 5-21	200,000
Community Building & Loan Company	St. Marys	3- 8-21	200,000
State Savings Company	Cleveland	3-12-21	500,000
Euclid-105th Savings & Loan Company	Cleveland	3-14-21	500,000
Hamler State Bank	Hamler	3-15-21	30,000
Lakewood Savings & Loan Company	Cleveland	3-31-21	500,000
Chagrin Falls Savings & Loan Company	Chagrin Falls	4- 8-21	200,000
Square Savings & Loan Company	Cleveland	4-12-21	1,000,000
Prospect Avenue Savings & Loan Company	Cleveland	4-16-21	1,000,000
Service Savings & Loan Company	Cleveland	4-28-21	1,000,000
First Savings & Loan Company	Elyria	5-11-21	1,000,000
City Savings & Loan Company	Ashtabula	5-14-21	1,000,000
Old Dominion Savings & Loan Company	Cleveland	6-13-21	2,000,000
Midwest Savings & Loan Company	Lakewood	6-17-21	1,000,000
Exchange Savings & Loan Company	Cleveland	6-17-21	100,000
Lowis Savings & Loan Company	Cleveland	6-24-21	50,000
Total number.....35.	Total		$32,055,000

CEMETERY ASSOCIATIONS.

Corporate Name.	Location.	Filed.
Moosehead Cemetery Association Company	Moosehead	7-20-20
Pleasant Hill Cemetery Association	Rushville	7-28-20
Glenwood Cemetery Association	Canton	8-26-20
North Liberty Cemetery Association	Houcktown	9-25-20
Mt. Zion Cemetery Associarion	St. Paris	10-16-20
Manchester Cemetery Association	Manchester	11-24-20
Grandview Cemetery Company ($5,000)	Urbana	1- 8-21
Bellaire Jewish Cemetery Association	Bellaire	2- 3-21
Bladenburg Cemetery Association	Bladenburg	3- 2-21
Glenn Forest Cemetery Association	Yellow Springs	3-19-21
St. John's Cemetery	Crawford County	6- 9-21
Green Cemetery Association	Green	6-24-21
Total number.....12.		

CHURCHES AND CHURCH SOCIETIES.

Corporate Name.	Location.	Filed.
Central Christian Church of Zanesville	Zanesville	7- 6-20
First Hungarian Spiritualist Church of Cleveland	Cleveland	7- 6-20
Southern Union M. E. Church	Cincinnati	7- 7-20
Gospel Chapel of the Christian & Missionary Alliance	Toledo	7- 9-20
First Presbyterian Church	Columbiana	7-19-20
Spiritual Ghurch of God Association of Ohio	Cincinnati	7-14-20
Holy Cross Catholic Church	Canton	7-21-20
Croatian Roman Catholic Church of Lorain, Ohio	Lorain	7-24-20
Northern Ohio Baptist Association	Toledo	7-26-20
German Methodist Episcopal Mission Society of Cincinnati	Cincinnati	7-28-20
Lutheran Trinity Church	Logan	7-31-20
Church of Christ of Ashland, Ohio	Ashland	8- 5-20
Beth El Congregation	Cambridge	8- 6-20
German Evangelical Lutheran St. John Congregation	Grove City	8-13-20
Progressive Spiritual Church	Cincinnati	8-14-20
Plymouth Church of Shaker Heights	Cleveland	8-14-20
First Church of the Nazarene	Toledo	8-23-20
Columbia Heights M. E. Church	Camp Chase	8-25-20
St. Paul Baptist Church	Cleveland	8-28-20
Saint Paul A. M. E. Zion Church	Dayton	9- 1-20
Second Independent Church of the Soul	Cleveland	9- 3-20
God's Holiness Mission Company	Columbus	9- 7-20
West End Church of Christ	Toledo	9-13-20
Church of Spiritual Resurrection	Cleveland	9-20-20
First Free Methodist Church of Lima	Lima	10- 1-20
Syracuse Methodist Episcopal Church	Syracuse	10- 1-20
Gospel Tabernacle of Christian Missionary Alliance	Dayton	10- 4-20
Hellenic Orthodox Community of Warren	Warren	10- 7-20
Christ's United Church	New Philadelphia	10- 8-20
Church of Christ	Stow	10-13-20
Church of the Covenant	Cleveland	10-15-20
Odas Israel Anshi Sfarth	Akron	10-19-20
Second Baptist Church	Geneva	10-25-20
Temple Emar-U El Congregation	Middletown	10-26-20
Shiloh Baptist Church	Newark	10-26-20
Mt. Zion Baptist Church	Springfield	10-27-20
Second Baptist Church	Newark	10-28-20
Pentecostal Assembly of God	Lima	11- 5-20
Church of God (Apostolic)	Cincinnati	11- 6-20
Catawba M. E. Church	Catawba	11- 8-20
Columbus Baptist City Mission Society	Columbus	11- 8-20
Grace Presbyterian Church	Lakewood	11-11-20
Saint Luke Church	Columbus	11-16-20
Toledo Episcopal City Mission	Toledo	11-16-20
Herste Congregation Anshe Svard	Mt. Pleasant	11-16-20
Evangelical Congregational Church	Poland Twp	11-18-20
First Pentecostal Spiritual Church	Cincinnati	11-18-20
Adas Jeshurim Congregation	Cleveland	11-17-20
Pentecost Church of God	Cincinnati	11-23-20
Assembly of Baptist Believers in Christ	Cincinnati	11-23-20
First Church of the Nazarene	Cincinnati	11-24-20
Synod of Ohio United Lutheran Church	Springfield	11-24-20
Whiteford Road Church of Christ	Toledo	12- 3-20
Second Spiritualist Society	Elyria	12- 6-20
Evergreen Spiritulist Church	Cleveland	12- 6-20
Second Baptist Church	Sandusky	12- 8-20
Mayflower Congregational Church	East Cleveland	12-20-20
Lawndale Church of Christian Missionary Alliance	Kenmore	12-23-20
First Immortal Kingdom Church of God	Cincinnati	1-12-21
First African M. E. Church	Wellsville	1-12-21
St. Paul Evangelical Lutheran Church	Lancaster	1-14-21
Metropolitan Baptist Church	Cleveland	1-17-21
Little Bethel Baptist Church	Warren	1-19-21
Pilgrim Baptist Temple	Columbus	1-19-21
Immortal Kingdom Church of God	Cincinnati	1-20-21
Gospel Tabernacle of the Christian and Missionary Alliance	Akron	1-21-21
Church of the Nazarene	Coshocton	1-21-21
Parish of St. Peters Church	Lakewood	1-22-21
Gospel Tabernacle of the Christian Missions Alliance	Youngstown	1-26-21
Methodist Centenary Church	Columbus	1-31-21
Epworth Euclid Methodist Church	Cleveland	2- 1-21
First United Brethren Church	Logan	2- 2-21
Trinity Evangelical Lutheran Church	Niles	2- 2-21
Union Mission of Bellaire	Bellaire	2- 4-21
First Spiritualist Church of Springfield	Springfield	2- 4-21
Italian National Roman Catholic Congregation	Cleveland	2- 9-21
Pentecostal Church of God	Hamilton	2-10-21
Church of the Living God	Springfield	2-17-21
Hill Crest Baptist Church	Columbus	2-17-21
First Swedish Baptist Church	Akron	2-18-21

CHURCHES AND CHURCH SOCIETIES—Concluded.

Corporate Name.	Location.	Filed.
First Slovenian Spiritualist Church	Cleveland	2-21-21
South End Spiritual Mission	Cleveland	2-21-21
Independent Pentecostal Fire Baptized Holiness Church	Cleveland	2-23-21
Washington Street Congregational Church	Toledo	2-26-21
Second Spiritualist Church	Dayton	2-26-21
Goodyear Heights Baptist Church	Akron	3- 1-21
St. Theodosius Russian Orthodox Greek Catholic Church	Cleveland	3- 5-21
Second Church of Christ Scientist	Akron	3- 7-21
Church of God	Hamilton	3- 8-21
First Congregational Church of Brecksville	Brecksville	3-10-21
Grace Evangelical Lutheran Church	Springfield	3-16-21
Jerusalem Baptist Church	Youngstown	3-17-21
Evangelical Lutheran Messiah Church	Ashtabula	3-21-21
St. Lukes Cumberland Presbyterian Church	Cleveland	4- 6-21
Spiritual Church of Sunshine	Cleveland	4- 6-21
Third Spiritualist Church of True Research	Cincinnati	4- 6-21
Second Spiritualist Church	Canton	4-15-21
Asbury Methodist Episcopal Church	Forestville	4-18-21
Fourth Spiritualist Church	Cleveland	4-20-21
Cleveland Clothing Contractors Association	Cleveland	4-20-21
First English Evangelical Lutheran Church	Marysville	4-23-21
First Christian Spiritualist Church	Cleveland	4-26-21
Union Mission of Steubenville, Ohio	Steubenville	4-26-21
Apostolic Faith Church	Bellaire	4-28-21
Independent Divine Spiritualist Mission	Cleveland	4-30-21
St. James Episcopal Church	Bucyrus	5- 5-21
Bethlehem Lutheran Church of Youngstown, Ohio	Youngstown	5- 5-21
Pleasant Grove United Presbyterian Church	Youngstown	5- 7-21
Second Baptist Church of Steubenville	Steubenville	5- 9-21
St. Gregory's Greek Catholic Congregation	Lakewood	5-10-21
First Baptist Church	Kenmore	5-11-21
First Progressive Spiritualist Church	Alliance	5-13-21
Miami Valley Holiness Association	Dayton	5-13-21
First Spiritualist Church	Massillon	5-16-21
First Spiritualist Church	Norwalk	5-28-21
Heidelberg Reformed Church of Dayton	Dayton	6- 7-21
Franklin Ave. M. E. Church of Portsmouth	Portsmouth	6-10-21
Light Seekers Spiritualist Association	Cleveland	6-15-21
Bethel Evangelical Church	Akron	6-15-21
Total number.....119.		

COLLEGES, LIBRARIES AND LITERARY SOCIETIES.

Corporate Name.	Location.	Filed.
Clark School of Psychology	Cleveland	7-21-20
Greenspring Library Association	Greenspring	1-31-21
Antioch College	Xenia	2-23-21
Janes Franklin School	Toledo	6-22-21

CO-OPERATIVE COMPANIES.

Corporate Name.	Location.	Purpose.	Filed.	Capital Stock.
Farmers Co-operative Supply Company	La Grange	Farm products	7-20-20	$40,000
Western Reserve Farmers Co-operative Association	Unionville	Farm products	7-21-20	Non-prof.
Plattsville Co-operative Store Company	Plattsville	Farm products	7-22-20	15,000
Potters Mutual Store Company	E. Palestine	Grocery	9- 7-20	10,000
Hancock Co-operative Produce Association	Findlay	Farm products	10-19-20	Non-prof.
Wood County Tomato Growers Co-operative Association	Bowling Green	Food products	10-27-20	Non-prof.
Riverside Co-operative Society	Cincinnati	Food products	11- 6-20	2,000
Salineville Co-operative Company	Salineville	Clothing and groceries	11- 6-20	10,000
Centerburg Co-operative Produce Association	Centerburg	Groceries	11- 6-20	Non-prof.
Elmira Co-operative Shipping Association	Elmira	Shipping Ass'n	11- 6-20	Non-prof.
Ghent Farmers Co-operative Company	Ghent	Farm products	2-16-21	60,000
Carey Co-operative Produce Association	Carey	Farm products	3-28-21	Non-prof.
Ramsey Miners Co-operative Supply Company	Ramsey	Groceries	6-10-21	6,000
Total number.....13.	Total			$143,000

ELECTRIC LIGHT AND POWER COMPANIES.

Corporate Name.	Location.	Filed.	Capital Stock.
Ohio Harmony Electric Company	Martins Ferry	7-15-20	$5,000
Lodi Light & Power Company	Lodi	7-26-20	20,000
Rudolph Light & Power Company	Rudolph	7-27-20	10,000
College Corner Electric Light Company	College Corner	9- 3-20	10,000
Central Light & Power Company	Bryan	9-15-20	35,000
Middlefield Electric Light Company	Middlefield	10- 4-20	10,000
West Lebanon Electric Light & Power Company	West Lebanon	10- 6-20	3,500
Chesterland Light & Power Company	Chesterland	10-14-20	10,000
London Light & Power Company	London	10-25-20	75,000
Saybrook Mutual Company	Saybrook	10-23-20	Non-prof.
Commonwealth Power Company	Newark	10-26-20	150,000
West Claridon Light & Power Company	Claridon	11- 3-20	10,000
Forestville Electric Light & Power Company	Forestville	11-22-20	10,000
School Creek Light Company	Napoleon	11-30-20	10,000
Superior Electric Company	Sandusky	12- 8-20	129,200
Darby Electric Company	Plain City	12-10-20	5,000
Geauga Lake Electric Service Company	Geauga Lake	12- 9-20	25,000
Edon Light & Power Company	Edon	1-17-21	25,000
Wigginsville Electric Light Company	Wigginsville	1-20-21	700
Citizens Electric Company	Delaware	1-21-21	1,000
Wakeman & Butler Road Electric Company	Wakeman	2-14-21	30,000
Edgewater Electric Compnay	Cleveland	3- 3-21	1,000
North Jackson Light, Heat & Power Company	North Jackson	3- 7-21	10,000
Meadow Brook Public Service Company	Akron	3-19-21	10,000
Richmond Mutual Light & Power Company	Willard	3-28-21	10,000
Evansport Mutual Light & Power Company	Evansport	3-28-21	10,000
Uniopolis Electric Company	Uniopolis	3-30-21	15,000
Farmers Electric Transmission Company	Arcanum	4- 5-21	10,000
Powell Electric Light & Power Company	Powell	4- 5-21	10,000
Celeryville Mutual Light & Power Company	Willard	4- 5-21	5,000
North Ridge Light & Power Company	Clyde	4-22-21	25,000
East Ohio Power & Light Company	Youngstown	4-27-21	10,000
Norwood Electric Company	Norwalk township	5-13-21	5,000
Venice Light & Power Company	Venice	5-14-21	10,000
Great Lakes Power Company	Columbus	6- 4-21	10,000
Mohican Light & Power Company	Jeromesville	6-24-21	25,000
Peoples Light & Power Company	Shelby	6-24-21	50,000
Total number.....37.	Total		$790,000

GAS AND OIL COMPANIES.

Corporate Name.	Location.	Filed.	Capital Stock.
Wilson Run Oil & Gas Company	Omega	7- 6-20	$100,000
Miami Oil & Gas Company	Piqua	7- 8-20	15,000
Stellar Refining Company	Wooster	7- 9-20	500
Stone Creek Oil & Gas Company	Newcomerstown	7- 9-20	200,000
Dayton Oil Products Company	Dayton	7-12-20	300,000
Carnegie Oil & Gas Company	St. Clairsville	7-12-20	50,000
Holgate Oil & Gas Company	Holgate	7-15-20	50,000
M. D. Sims Company	Youngstown	7-15-20	20,000
Seneca Oil Company	Kansas	7-16-20	50,000
Tem.-Pro. Steel Company	Cleveland	7-16-20	10,000
Singer Highlands Welding Company	Cleveland	7-16-20	5,000
Elcaro Oil & Gas Company	Portsmouth	7-17-20	40,000
L. E. W. Oil & Gas Company	Lorain	7-19-20	200,000
Chute Oil Company	Columbus	7-19-20	100,000
Twentieth Century Oil & Gas Company	Arcadia	7-19-20	1,000
Louisiana Producers Oil Company	Columbus	7-21-20	500,000
North American Finance Company	Cincinnati	7-22-20	10,000
Mid East Oil Company	Columbus	7-22-20	10,000
Hickory Oil & Gas Company	Lorain	7-22-20	7,500
Zane Gas Company	Zanesville	7-24-20	10,000
Keene Oil & Gas Company	Coshocton	7-26-20	50,000
Sharon Oil & Gas Company	Caldwell	7-26-20	12,500
Ohio Gasoline Company	Cincinnati	7-29-20	10,000
Colbert Oil Company	Toledo	8- 3-20	1,000
Burbank Oil & Gas Company	Mt. Vernon	8- 7-20	30,000
Grand Oil & Refining Company	Alliance	8- 9-20	72,000
Bay Oil Company	Sandusky	8-11-20	52,500
Ohio State Petroleum Company	Cincinnati	8-13-20	165,000
Le Moyne Oil Company	Toledo	8-14-20	50,000
Reeves-Robinson Oil Company	Cleveland	8-18-20	25,000
Cox Noe Oil Company	Columbus	8-19-20	25,000
Liberty Center Oil & Gas Company	Liberty Center	8-20-20	100,000
Lorain Oil Company	Lorain	8-21-20	78,750
Conservative Oil & Gas Company	St. Clairsville	8-21-20	35,000
Capitol Oil Company	Canton	8-21-20	50,000
Ohio-Kentucky Oil & Gas Company	Cleveland	8-25-20	1,000
Shriver Oil & Gas Company	Bridgeport	8-27-20	50,000
Winchell Oil Company	Rising Sun	8-27-20	20,000
Truth Oil Company	Marietta	8-31-20	12,000
Free Oil Company	Medina	8-31-20	40,000
Maho-Dina Oil Company	Youngstown	9- 1-20	1,000
Tyrone Gas & Oil Company	Youngstown	9- 1-20	100,000
Glandorf Oil & Gas Company	Glandorf	9- 3-20	20,000
Federal Creek Oil & Gas Company	Athens	9- 3-20	25,000
Ohken Oil Company	Cleveland	9- 4-20	50,000
Aetnaville Oil & Gas Company	Bridgeport	9- 4-20	15,000
Rockefeller Oil Company	Tiffin	9- 7-20	50,000
Warren Oil Company	Cleveland	9- 7-20	100,000
Cumberland-Crescent Oil Company	Cumberland	9- 8-20	50,000
Elliott Oil & Gas Development Company	Portsmouth	9-10-20	15,000
Golden Oil Company	Greenville	9-11-20	20,000
Salem U. B. Oil Company	Logan	9-13-20	20,000
Ohio-Pittsburgh Oil & Gas Company	New Pittsburgh	9-13-20	25,000
Union Furnace Center Oil Company	Union Furnace	9-13-20	30,000
Homer Oil & Gas Company	Nelsonville	9-13-20	50,000
Milford Center Oil & Gas Company	Milford Center	9-15-20	30,000
Potters Oil & Gas Company	Sebring	9-17-20	10,000
All in One Oil Company	East Liverpool	9-18-20	50,000
Rock Creek Oil & Gas Company	Rock Creek	9-20-20	50,000
Big 9 Oil Company	Middletown	9-20-20	150,000
Keener Oil & Gas Company	Marietta	9-23-20	100,000
Ideal Oil & Gas Company	Logan	9-22-20	35,000
Flint Ridge Oil & Gas Company	Newark	9-29-20	25,000
Kinzey Oil Company	Prairie Depot	9-30-20	25,000
McCurdy Nash Drilling Company	New Lexington	9-30-20	10,000
Factory Creek Oil & Gas Company	Athens	9-30-20	25,000
Sun Rose Oil & Gas Company	Cleveland	9-30-20	50,000
Honey Fork Oil Company	Logan	10- 1-20	40,000
Bath Township Oil Company	Lima	10- 4-20	100,000
Island Creek Oil Company	Cleveland	10- 4-20	25,000
Putnam County Producing & Refining Company	Continental	10- 6-20	20,000
Ohio-Michigan Oil & Gas Company	Bryan	10- 8-20	500,000
Highland Oil & Gas Company	Bowling Green	10-14-20	2,000
Ohio-Kentucky-Wyoming Oil Company	Cleveland	10-21-20	50,000
American Oil Shale Products Company	Cincinnati	10-23-20	10,000
Ohio-Louisiana Oil Company	Columbus	10-25-20	10,000
Cleveland-Louisiana Oil Company	Cleveland	10-26-20	500
Industrial Oil Company	Cincinnati	10-27-20	500,000
Deep Pay Oil & Gas Company	Spencerville	10-27-20	75,000
Duck Run Oil & Refining Company	Portsmouth	10-27-20	500,000

GAS AND OIL COMPANIES—Continued.

Corporate Name.	Location.	Filed.	Capital Stock.
B. & O. Oil & Gas Company	Monroeville	10-29-20	$75,000
White Hall Oil & Gas Company	Athens	11- 1-20	30,000
Federal Oil Shale Products Company	Cincinnati	11- 8-20	50,000
Red Top Oil & Gas Company	Pomeroy	11-11-20	50,000
Standing Rock Oil & Gas Company	Uhrichsville	11-12-20	15,000
Pink Sand Oil & Gas Company	Logan	11-17-20	60,000
Dozer Development Company	Zanesville	11-19-20	25,000
Big Springs Oil & Gas Company	Columbus	11-19-20	25,000
Elyria Texas Oil Company	Elyria	11-22-20	125,000
Idola Oil Company	Cincinnati	11-22-20	100,000
Tioga Oil & Gas Company	Cleveland	11-23-20	100,000
Keystone Ranger Company	Columbus	11-24-20	25,000
Gem Oil & Gas Compnay	Dayton	11-26-20	30,000
Tulsio Petroleum Company	Cleveland	11-29-20	250,000
Chicago Oil & Producing Company	Stockport	11-30-20	125,000
Cumberland Oil & Gas Company	New Philadelphia	12- 1-20	20,000
Westova Oil & Gas Company	Mt. Vernon	12- 1-20	200,000
Adams Township Oil & Gas Company	Defiance	12- 2-20	30,000
Newlin Oil & Gas Company	Cadiz	12- 9-20	100,000
New Gas Company	Spencerville	12-10-20	9,000
Triangle Oil & Gas Company	Columbus	12-11-20	150,000
Ohio-Warren Oil & Gas Company	Columbus	12-13-20	75,000
Budhal Oil Company	Columbus	12-15-20	20,000
Lake County Oil Company	Painesville	12-15-20	90,000
Snow Fork Oil Company	Logan	12-20-20	35,000
Sinking Spring Oil Company	Sinking Springs	12-20-20	25,000
Pastime Oil & Gas Company	Campbridge	12-27-20	25,000
Columbia Refining Company	Cleveland	12-27-20	225,000
Broadway Oil Company	Cleveland	12-29-20	30,000
Verno Oil & Gas Company	Mt. Vernon	1- 3-21	5,000
Regal Oil Refining Company	Piqua	1- 3-21	100,000
Welly Oil & Gas Company	Alveda	1- 7-21	30,000
Cunningham Oil & Gas Company	Woodsfield	1- 7-21	100,000
Jelly Oil & Gas Company	Hopedale	1- 7-21	25,000
Suburban Garden Oil & Gas Company	Cleveland	1-11-21	250,000
Trenton Rock Oil & Gas Company	Lima	1-11-21	50,000
Okenola Oil & Gas Company	Lancaster	1-13-21	20,000
Coleman Oil & Gas Company	Columbus	1-19-21	50,000
Alvada Oil & Gas Company	Alvada	1-20-21	30,000
Pennoken Oil & Gas Company	Cleveland	1-21-21	250,000
Breckenridge Gasoline Company	Toledo	1-22-21	50,000
Eastern Kentucky Oil & Gas Company	Cincinnati	1-24-21	50,000
Petroleum Development Company	Cleveland	1-24-21	500
Penn State Oil Company	Cleveland	1-24-21	50,000
Five Points Oil Company	Haskins	1-25-21	50,000
Purvis-Crosbie Oil Company	Findlay	1-25-21	100,000
North Star Oil & Gas Company	Alvada	1-29-21	30,000
Mell Oil Company	Cleveland	1-29-21	25,000
Painesville Natural Gas Company	Painesville	1-29-21	200,000
Pleasant Oil Company	Toledo	1-31-21	50,000
Big Basin Oil & Gas Company	Logan	2- 2-21	24,000
Oil Refining & Development Company	Urbana	2- 2-21	5,000,000
D. L. Newton Oil Company	Bowling Green	2- 2-21	100,000
Westchester Oil Company	Cincinnati	2- 4-21	250,000
Alma Oil & Gas Company	Alvada	2- 4-21	30,000
Century Shale Oil Company	Dayton	2-11-21	500,500
Ft. Cobb Oil & Gas Company	Columbus	2-14-21	5,000
Big Darby Oil & Gas Company	Columbus	2-15-21	100,000
Northwestern Development Company	Newark	2-18-21	50,000
Carbon Hill Oil & Gas Company	Nelsonville	2-21-21	30,000
Damon Oil Company	Logan	2-24-21	16,000
Milo Oil & Gas Company	Cleveland	2-24-21	30,000
Slavonian Oil Producing Company	Cleveland	2-25-21	300,000
Stout Producing Company	Columbus	2-26-21	10,000
Paramount Oil & Gas Company	Toledo	3- 2-21	100,000
Moline Oil & Gas Company	Moline	3- 3-21	25,000
Big Six Oil & Gas Company	Alvada	3- 5-21	30,000
Torrential Oil & Gas Company	Middletown	3- 9-21	200,000
Pioneer Oil Company	Tiffin	3-10-21	15,000
Lincoln Heights Oil Company	Cleveland	3-10-21	50,000
Central Ohio Oil Company	Columbus	3-10-21	200,000
Lincoln Development Company	Toledo	3-14-21	10,000
Farmers Oil Company	Celina	3-16-21	30,000
Swingle Oil & Gas Company	Zanesville	3-17-21	300,000
Vahey Gasoline Company	Youngstown	3-19-21	50,000
Gore Oil Company	Logan	3-21-21	40,000
Bristol Oil Company	Columbus	3-22-21	200,000
Clearfork Oil & Gas Company	Elyria	3-23-21	250,000
Cressen Oil Company	Cleveland	3-23-21	50,000

GAS AND OIL COMPANIES—Concluded.

Corporate Name.	Location.	Filed.	Capital Stock.
Ashland Oil Company	Ashland	3-23-21	$25,000
Walnut Petroleum Company	Steubenville	3-24-21	100,000
Harrison Oil & Gas Company	Akron	3-25-21	100,000
Texohio Oil Company	Cincinnati	3-26-21	300,000
Spencer Oil & Gas Company	Cleveland	3-30-21	100,000
Highland Brown Oil & Gas Company	Lynchburg	3-31-21	25,000
Ten Oil & Gas Company	Alvada	4- 2-21	30,000
Day-Tex Petroleum Company	Dayton	4- 5-21	500,000
De Soto Oil Company	Cleveland	4- 6-21	150,000
Conneaut Gas & Oil Company	Conneaut	4- 7-21	25,000
Grelton Oil & Gas Company	Grelton	4- 8-21	100,000
Latcha Oil & Gas Company	Toledo	4- 8-21	75,000
Princess Oil & Gas Company	Alvada	4-18-21	30,000
Maysville Oil & Gas Company	Logan	4-20-21	35,000
Major Oil, Gas & Mining Company	Cincinnati	4-21-21	25,000
Natural Oil Company	Dayton	4-21-21	100,000
J. R. C. Oil & Gas Company	Logan	4-22-21	30,000
Pearl Petroleum Company	Cleveland	4-23-21	50,000
Investors Oil & Gas Company	Napoleon	4-26-21	100,000
International Lubricating Company	Cincinnati	4-27-21	50,000
Meigs Oil & Gas Company	Akron	4-28-21	100,000
Lima Texas Oil & Refining Company	Lima	4-29-21	300,000
Oil Royalties Company	Cincinnati	5- 3-21	250,500
Ohio Cities Oil & Gas Company	Columbus	5- 5-21	1,000
Newport Oil & Gas Company	Cleveland	5-11-21	25,000
Laceyville Oil & Gas Company	Cadiz	5-11-21	25,000
Peerless Oil Company	Elyria	5-10-21	100,000
Hise Oil Company	Logan	5-17-21	16,000
Rye Oil & Gas Company	Sandusky	5-19-21	30,000
Oak Field Oil & Gas Company	Warren	5-25-21	25,000
Producers Oil & Gas Company	Sandusky	5-25-21	125,000
Paragon Development Company	Toledo	5-26-21	10,000
New Springfield Oil & Gas Company	New Springfield	5-26-21	10,000
Midvale Oil Company	Cleveland	5-26-21	50,000
Cities Service Oil Company	Cleveland	5-27-21	1,000
Cuyahoga Oil & Development Company	Cleveland	5-27-21	250,000
Krieg Oil & Gas Company	Logan	5-31-21	28,000
Tulsanati Oil Company	Cincinnati	5-31-21	80,000
Wolff Oil Company	Bowling Green	6-11-21	100,000
Roseland Oil Company	New Plymouth	6- 3-21	100,000
Hocking Oil Company	Logan	6- 7-21	50,000
Superior Hy-Test Motor Gas Company	Cincinnati	6-10-21	10,000
D. & D. Oil & Gas Company	Medina	6-11-21	50,000
Clarksfield Oil & Gas Company	Sandusky	6-15-21	30,000
Stark Oil & Leasing Company	Alliance	6-23-21	20,000
Cherokee Texas Oil & Gas Company	Columbus	6-23-21	500,000
Butler Road Oil & Gas Company	Clarksfield	6-15-21	30,000
Great Northern Oil & Gas Company	Canton	6-15-21	25,000
Favorite Oil & Gas Company	Lima	6-28-21	100,000
Stanford Oil Company	Cincinnati	6-29-21	250,000
Total number.....213.	Total		$21,793,750

INSURANCE COMPANIES AND ASSOCIATIONS.

Corporate Name.	Location.	Filed.	Capital Stock.
Knight Indemnity Company	Newark	7- 2-20	
Richland Equity Fire & Lightning Protected Mutual Ins. Association	Shelby	8- 3-20	
Metropolitan Motor Insurance Company	Cleveland	11- 5-20	$100,000
Universal Insurance Company	Cleveland	2- 2-21	10,000
Capitol Savings Life Indurance Company	Columbus	2-12-21	200,000
Fort Meigs Mutual Insurance Association	Toledo	5-25-21	
Total number.....6.	Total		$310,000

MANUFACTURING COMPANIES.

Corporate Name.	Location.	Purpose.	Filed.	Capital Stock.
Bellevue Rubber Company	Bellevue	Rubber goods	7- 1-20	$100,000
Makoff Bakery Company	Cleveland	Bread	7- 1-20	100,000
Paravon Tire & Rubber Company	Columbus	Auto tires	7- 1-20	50,000
Hupp Chemical Company	Columbus	Chemicals	7- 2-20	100,000
Lawrence Bag Company	Miamisburg	Paper bags	7- 6-20	250,000
Euclid Upholstering Company	Cleveland	Furniture	7- 6-20	150,000
Olympic Millwork Mfg. Company	Cleveland	Lumber	7- 6-20	25,000
Brier Hill Steel Company	Youngstowm	Steel products	7- 6-20	17,500,000
Cooper Storage Battery Mfg. Company	Cincinnati	Batteries	7- 7-20	10,000
Universal Heel Mfg. Company	Cleveland	Heels	7- 7-20	100,000
Youngstown Sheet & Tube Company	Youngstown	Steel products	7- 7-20	30,000,000
Cleveland Electric Motor Mfg. Company	Cleveland	Electric equipment	7- 7-20	135,000
Columbus Shoe Company	Columbus	Shoes	7- 7-20	20,000
Stony Creek Granite Company	Xenia	Stone	7- 8-20	300,000
Standard Malleable Company	Zanesville	Iron and steel prod.	7- 8-20	100,000
Lorain Auto Body Company	Lorain	Auto bodies	7- 8-20	55,000
Peerless Die & Tool Company	Cincinnati	Dies and tools	7- 8-20	35,000
Wells Process Company	Youngstown	Soap	7- 9-20	200,500
Canton Pneumatic Tool Company	Canton	Tools	7- 9-20	250,000
Waterize Chemical & Mfg. Company	Akron	Chemicals	7- 9-20	50,000
Timco Company	Cleveland	Auto accesssries	7- 9-20	25,000
Cleveland Screen & Vestibule Company	Cleveland	Screens	7- 9-20	2,000
Daylight Baking Company	Columbus	Bread	7-10-20	15,000
Retz Stamping Company	Cleveland	Metal products	7-10-20	5,000
Brett Player Piano Company	Cleveland	Musical instruments	7-10-20	100,000
Youngstown Shrinking Machine Company	Youngstown	Machinery	7-10-20	10,000
Globe Products Company	Cleveland	Machinery	7-12-20	10,000
C. H. C. Chemical Company	Cincinnati	Chemicals	7-12-20	50,000
Marker Motor Car Company	Cleveland	Motor trucks	7-12-20	100,000
Hocking Paper Products Company	Lancaster	Paper	7-13-20	25,000
Proteina Company	Loudenville	Feeds	7-13-20	50,000
Scofield Brothers Lumber Company	Jefferson	Lumber	7-13-20	35,000
R. E. Sagle Company	Newark	Auto accessories	7-13-20	50,000
A. B. Smith Piano Company	Akron	Musical instruments	7-13-20	1,000,000
French Pastry Shoppe Company	Cleveland	Bread	7-13-20	100,500
Decatur Casting Company	Hamilton	Machinery	7-13-20	200,500
Adrean Auto Supply Company	Painesville	Tractors	7-14-20	100,000
U. S. Aeroplane & Motor Engr. Company	Galion	Air planes	7-14-20	200,000
Norris Mfg. Co npany	Columbus	Auto parts	7-14-20	15,000
O'Brien Printing Ink Company	Dayton	Inks	7-15-20	25,000
Hyde Ritchie Engineering Company	Cleveland	Metal products	7-15-20	25,000
Hammond Metal Products Company	Cleveland	Metal products	7-15-20	15,000
Cincinnati Machine Products Company	Cincinnati	Metal products	7-15-20	10,000
Nemeth Research Lab. & Mfg. Company	Dayton	Tools, toys	7-16-20	10,000
Kay F. Jay Shoe Company	Cincinnati	Shoes	7-16-20	25,000
Sharp Brothers Company	Youngstown	Bldg. supplies	7-19-20	50,000
Crystal Tissue Company	Youngstown	Paper	7-20-20	1,000,000
Onio Cap Company	Cleveland	Hats and caps	7-20-20	25,000
Lange Boiler Company	Elyria	Boilers	7-20-20	100,000
Cuyahoga Engineering Company	Cleveland	Boilers	7-20-20	500
Carroll Foundry & Machine Tool Company	Bucyrus	Machines	7-20-20	600,000
Standard E. Z. Rim Company	Columbus	Rims	7-20-20	25,000
A. & J. Bottling Company	Cleveland	Soft drinks	7-21-20	10,000
Progressive Baking Company	Canton	Bread	7-21-20	50,000
Nokol Products Company	Cincinnati	Oil stoves	7-21-20	50,000
A. B. Mfg. Company	Columbus	Vulcanizers	7-21-20	10,000
Triangle Laboratories Company	Marion	Food products	7-22-20	200,000
Ashland Malleable Company	Ashland	Machinery	7-22-20	150,000
Davis & Dilley Shoe Company	Zanesville	Shoes	7-23-20	157,500
Horological Company	Columbus	Advertising specialties	7-23-20	66,000
Walton Ice Company	Elyria	Ice	7-23-20	25,000
United Sugar Refining Company	Cleveland	Sugar	7-26-20	10,000
Federal Battery Company	Cleveland	Batteries	7-26-20	1,005,000
Republic Tool Products Company	Dayton	Metal products	7-26-20	50,000
Mutual Mfg. Company	Dayton	Metal products	7-26-20	20,000
Briquet Company	Dayton	Machinery	7-27-20	20,000
Cincinnati Molding Company	Cincinnati	Metal products	7-27-20	10,000
Cortland Steel Tube Company	Cortland	Metal tools	7-27-20	200,000
Multigraph Films Company	Cincinnati	Films	7-28-20	10,000

MANUFACTURING COMPANIES—Continued.

Corporate Name.	Location.	Purpose.	Filed.	Capital Stock.
Conover Steel Company	Cleveland	Metal products	7-21-20	$10,000
Commercial Electric Mfg. Company	Cleveland	Electric apparatus	7-21-20	250,000
Waite Radiant Heater Company	Middletown	Heaters	7-30-20	30,000
H. & T. Spring Company	Elyria	Springs	7-30-20	25,000
Martin Candy Company	Cleveland	Candies	7-30-20	10,000
Universal Engraving & Colorplate Company	Cleveland	Photo engraving	7-30-20	25,000
Wright Tire & Rubber Company	Bedford	Tires	7-30-20	100,000
Smith Vining Company	Cleveland	Electric machinery	7-30-20	25,000
Differential Steel Car Company	Findlay	Locomotives	7-30-20	300,000
Barnball Brothers Company	Cleveland	Cement	7-30-20	25,000
Coful Auto Parts Company	Cleveland	Auto parts	7-30-20	20,000
Continental Clay Company	Canton	Clay products	7-30-20	2,575,000
Superior Casting Company	Dayton	Foundry products	7-31-20	20,000
Manufacturers Electric Plating & Metal Company	Cleveland	Polishers	7-31-20	25,000
Lephart Motor Car Company	Greenville	Automobiles	7-31-20	10,000
Wemco Products Company	Cleveland	Chemical	7-31-20	10,000
Window Art Company	Cleveland	Curtains	7-31-20	75,000
American Piston Company	Bowling Green	Pistons	8- 2-20	100,000
Central Rubber Reclaiming Company	Findlay	Rubber goods	8- 2-20	500
Barnes Mfg. Company	Mansfield	Metal products	8- 2-20	527,000
Toledo Peet Product Company	Toledo	Peet	8- 3-20	20,000
Marquette Amusement Company	Cleveland	Amusement devices	8- 3-20	35,000
Luna Gyroplane Company	Cleveland	Amusement devices	8- 3-20	10,000
La Salle Amusement Company	Cleveland	Amusement devices	8- 3-20	30,000
Cleveland Cap Company	Cleveland	Clothing	8- 3-20	30,000
New Merr Sales Company	Dayton	Disinfectants	8- 3-20	10,000
Franklin Atomized Fuel Company	Columbus	Fuel	8- 4-20	1,000
Pyorrhea Treatment Company	Columbus	Chemicals	8- 4-20	10,000
Cleveland Decorative Works Company	Cleveland	Window decorations	8- 4-20	20,000
Frank A. Stallman Trunk Company	Columbus	Trunks	8- 4-20	500
Quincy Cement Block & Coal Company	Cleveland	Cement blocks	8- 5-20	50,000
Square Donut Company	Cleveland	Baking	8- 5-20	100,000
Williams Company	Springfield	Steel wool	8- 6-20	120,000
National Formetal Company	Cleveland	Metal products	8- 7-20	50,000
L. M. Crump Cigar Company	Cincinnati	Cigars	8- 9-20	100,000
Thaxton Knitting Mills Company	Cleveland	Dry goods	8- 9-20	25,000
Toledo General Mfg. Company	Toledo	Metal products	8- 9-20	50,000
First National Lighting Corporation Company	Cleveland	Lighting fixtures	8- 9-20	100,000
Growers Basket Company	Cleveland	Baskets	8-10-20	20,000
L. Brun Company	Cleveland	Fixtures	8-10-20	25,000
Fifth City Cloak & Suit Company	Cleveland	Clothing	8-11-20	1,500
Sward Foundry & Machine Company	Youngstown	Castings	8-11-20	50,000
Drew Electric & Mfg. Company	Cleveland	Electric goods	8-11-20	185,300
Ohio Comedy Film Company	Columbus	Films	8-12-20	25,000
Marion Jewelry Mfg. Company	Marion	Jewelry	8-12-20	15,000
Economy Electric Company	Cleveland	Electric lamps	8-12-20	2,000
Cleveland Woodcraft Company	Cleveland	Wood products	8-12-20	10,000
A. Stokes Company	Cleveland	Machines	8-12-20	20,000
Hord Color Products Company	Sandusky	Paints	8-12-20	135,000
Akron Tractor & Implement Company	Akron	Tractors	8-13-20	300,000
Electrical Engineering & Construction Company	Cleveland	Electric supplies	8-13-20	10,000
Chas. A. Wobbe Company	Columbus	Clothing	8-13-20	25,500
Brooklyn Basket Company	Brooklyn Hts.	Wood products	8-14-20	15,000
United Electrical & Gas Supply Company	Columbus	Electric fixtures	8-16-20	10,000
Flora Gear Company	Toledo	Metal products	8-16-20	20,000
Radi-All Company	Ironton	Stoves	8-16-20	50,000
Berg Zell Company	Youngstown	Vinegar	8-16-20	50,000
Bucklen Food Products Company	Toledo	Food products	8-16-20	250,500
Shiloh Cigar Company	Shiloh	Cigars	8-16-20	5,000
Clymor Machine Company	Cleveland	Machinery	8-17-20	20 000
Stump Chemical Company	Warren	Pine products	8-18-20	100,000
Lovejoy Company	Cleveland	Auto parts	8-18-20	10,000
Saw & Knife Specialty Company	Cleveland	Cutlery	8-18-20	50,000
Electric Power Equipment Company	Columbus	Elec. apparatus	8-18-20	50,000
Lock Drive Axle Company	Toledo	Axles	8-18-20	100,500
Cleveland Phone Arm Company	Cleveland	Metal products	8-19-20	25,000
U. S. Automotive Products Company	Cleveland	Auto accessories	8-19-20	10,500
Cosma Laboratories Company	Cleveland	Chemicals	8-20-20	500
F. B. Zieg Lumber Company	Fredericktown	Wood products	8-20-20	50,000
H. J. Percy Company	Columbus	Toys	8-21-20	100,000
Ohio Laboratories Company	Cincinnati	Chemicals	8-21-20	10,000
Republic Sash, Door & Millwork Company	Cleveland	Window frames	8-21-20	20,000

MANUFACTURING COMPANIES—Continued.

Corporate Name.	Location.	Purpose.	Filed.	Capital Stock.
Akron Industrial Appliance Company	Akron	Heaters	8-21-20	$25,000
Odorless Toilet Company	Cleveland	Toilets	8-23-20	25,000
Ohio Municipal Equipment Company	Columbus	Machines	8-23-20	1,000,000
Damascus Refining Company	Cleveland	Oil products	8-23-20	250,000
National Marking Machine Company	Cincinnati	Machinery	8-24-20	500,000
Co-Operative Chemical Specialty Company	Cleveland	Soap	8-24-20	10,000
Easy-On Cap Company	Cleveland	Auto accessories	8-25-20	100,000
Tifft Martin Company	Columbus	Tools	8-25-20	50,000
Lipton Candy Company	Cleveland	Candies	8-26-20	35,000
Apple Electrical Mfg. Company	Dayton	Elec. machinery	8-26-20	500,500
J. R. Nichols Company	Cleveland	Clothing	8-27-20	30,000
Eldridge Chemical Company	Canton	Chemicals	8-27-20	100,000
Opal Sales & Mfg. Company	Cleveland	Toilet preparation	8-27-20	10,000
Zo No Company	Cleveland	Chemicals	8-27-20	25,000
Bronco Mfg. Company	Cleveland	Toys	8-30-20	30,000
Erdbrink & Schappert Company	Manchester	Furniture	8-30-20	30,000
Brewster Mfg. Company	Toledo	Top dressing	8-31-20	10,000
Metal Book Cover Company	Cleveland	Book covers	8-31-20	10,000
Cable Cord Tire Company	Akron	Tires	8-31-20	10,000
Lancaster Coco Cola Company	Lancaster	Coco Cola	9- 1-20	10,000
Buckeye Serum Company	Fostoria	Medicine preparations	9- 1-20	500
Vervoort Bearing Company	Cleveland	Bearings	9- 1-20	50,000
Howe Auto Jack Company	Cincinnati	Auto jacks	9- 1-20	10,000
Weaver Air Craft Company	Lorain	Air craft	9- 1-20	125,000
Atlas Motor Car Company	Cincinnati	Motor cars	9- 2-20	10,000
New London Wood Products Company	New London	Wood products	9- 2-20	100,000
Metal Syndicate of America Company	Cleveland	Mineral	9- 2-20	10,000
Rees Motor Company	Columbus	Automobiles	9- 2-20	150,000
Cleveland Textile Products Company	Cleveland	Textile products	9- 3-20	25,000
Wm. Hamilton Sons Car Company	Newark	Cars	9- 3-20	250,000
Rosenberger Dairy Products Company	Wellsville	Dairy products	9- 3-20	200,000
Standard Bolt Company	Columbus	Bolts	9- 3-20	591,500
Purofine Products Company	Cleveland	Greases and soap	9- 4-20	100,000
Case Woodland Drug Company	Cleveland	Drugs	9- 4-20	10,000
Steel & Forging Company	Cleveland	Metal products	9- 7-20	55,000
Standard Auto Equipment Company	Columbus	Auto tops	9- 7-20	25,000
South Webster Brick Company	Chillicothe	Brick	9- 8-20	250,000
Standard Candy Company	Cleveland	Candies	9- 8-20	10,000
Ice Products Company	Painesville	Ice	9- 8-20	75,750
Chittenango Pottery Company	East Liverpool	Pottery	9- 8-20	100,000
McCammon Bros. Company	Cincinnati	Builders supplies	9- 8-20	75,000
Auto Safety Lock Company	Bellaire	Auto accessories	9- 9-20	25,000
Ward China Company	Toronto	Porcelain	9- 9-20	20,000
Mutual Barber Supply Company	Cleveland	Hair tonic	9- 9-20	25,000
Standard Commodities Company	Canton	Wood products	9- 9-20	75,000
Commercial Automotive Products Company	Youngstown	Auto parts	9- 9-20	285,000
Hanna Battery Company	Akron	Batteries	9-10-20	45,000
Queen City Toy Company	Cincinnati	Toys	9-10-20	30,000
Ivory Polish Company	Elyria	Shoe polish	9-10-20	50,000
Winner Chemical Soap Company	Toledo	Chemical soap	9-10-20	10,000
Haller Baking Company	Toledo	Bread, etc.	9-10-20	200,000
Orth Laboratory Company	East Liverpool	Chemicals	9-10-20	100,000
Briggs Chemical Company	Amherst	Chemicals	9-10-20	150,000
Dayton Photo Products Company	Dayton	Instruments	9-13-20	3,200,000
Forest Products Company	Canton	Wood products	9-13-20	50,000
Youngstown Ready to Wear Company	Youngstown	Clothing	9-13-20	20,000
Merit Products Company	Cleveland	Perfumes	9-13-20	10,000
Cleveland Home Mfg. Company	Cleveland	Building material	9-14-20	100,500
Anderson-Roberts Mfg. Company	Toledo	Auto bodies	9-14-20	25,000
M. L. Andrew Company	Cincinnati	Machinery	9-15-20	250,000
American Mask Mfg. Company	Findlay	Masks	9-15-20	100,000
McKone Tire & Rubber Company	Canton	Tires	9-15-20	500,000
United Bakers Supply Company	Cincinnati	Bakers' supplies	9-15-20	30,000
Newton Falls Textile Company	Newton Falls	Fabrics	9-15-20	60,000
J. W. Stanley Company	Canton	Merchandise	9-15-20	100,000
American Ice Cream Company	Cincinnati	Ice Cream	9-15-20	200,000
Minerva Supply Company	Minerva	China	9-15-20	25,000
Page Evaporating Construction Company	Youngstown	Furnaces	9-16-20	30,000
Schwer Engine Company	Sandusky	Machinery	9-16-20	300,500
L. F. Priebe Company	Cleveland	Bakers' pans	9-17-20	25,000
Kelly Spring Company	Cincinnati	Motor parts	9-17-20	100,500
King Extract Company	Cincinnati	Extracts, etc.	9-17-20	20,000
Sanitary Creamery Company	Akron	Dairy products	9-18-20	50,000
Shafer Grau Candy Company	Cincinnati	Candies	9-18-20	10,000
Berkeley Candy Company	Cleveland	Candy	9-18-20	5,000

MANUFACTURING COMPANIES—Continued.

Corporate Name.	Location.	Purpose.	Filed.	Capital Stock.
Freeman Perfume Company	Norwood	Perfumes	9-20-20	$25,000
C. H. Neff Supply Company	Canfield	Lumber	9-20-20	225,000
Silver Observation Device Company	Cincinnati	Instruments	9-20-20	100,000
Capitol Shade Roller Company	Cincinnati	Shade rollers	9-20-20	25,000
Cleveland Engineering Laboratories Company	Cleveland	Electrical devices	9-20-20	10,000
Antioch Lime Stone Pulverizing Company	Antioch	Fertilizer	9-21-20	25,000
Springer Husker Company	Celina	Machines	9-21-20	45,000
Thomas Rubber Company	Millersburg	Tires	9-21-20	100,000
Amalgamated Lamp Company	Cleveland	Electrical appliances	9-21-20	25,000
Excell Products Company	Cleveland	Greases and paints	9-21-20	20,500
United States Steel Spring Wire Company	Cleveland	Wire products	9-22-20	20,000
Perfection Fruit & Syrup Company	Cleveland	Fruit juices	9-22-20	5,000
American Steel Tie Company	Toledo	R. R. ties	9-22-20	100,000
Beck Roller Company	Cleveland	Machinery	9-22-20	10,000
F. P. Barr Eye Company	Columbus	Opticians' supplies	9-22-20	30,000
New Advance Machinery Company	Van Wert	Machinery	9-23-20	100,000
Delaware Brass Company	Delaware	Brass goods	9-23-20	125,000
United Mould Company	Toledo	Moulds	9-23-20	25,000
E. O. Collins Rubber Company	Chillicothe	Auto parts	9-23-20	25,000
Blake Lubricating Company	Cleveland	Auto appliances	9-23-20	10,000
Service Casting Company	Blanchester	Castings	9-23-20	50,000
Superior Soap Company	Cleveland	Soap	9-23-20	5,750
Lincoln Candy Company	Cleveland	Candy	9-24-20	20,000
Foulds Milling Company	Cincinnati	Flour	9-24-20	750,000
Columbia Auto Radiator Company	Cincinnati	Radiators	9-24-20	110,000
Butterworth Company	Cleveland	Food products	9-25-20	25,000
Premere Systems Company	Canton	Auto accessories	9-27-20	100,000
Montel Ice Cream Company	Marion	Dairy products	9-27-20	60,000
Orrville Nat. Baking Company	Orrville	Bread	9-27-20	10,000
Rose Baking Company	Canton	Bread	9-27-20	10,000
American Geometric Appliance Company	Cleveland	Mechanical devices	9-27-20	15,000
American Florist & Soil Company	Akron	Fertilizer	9-28-20	75,000
Zanesville Cement Products Company	Zanesville	Cement products	9-28-20	120,000
Kiddie Tog Company	Cleveland	Clothing	9-28-20	462,500
Industrial Appliance Company	Massillon	Metal products	9-28-20	30,000
United Pigment Company	Bryan	Clay products	9-28-20	50,000
Edgerton Overall Mfg. Company	Edgerton	Overalls	9-28-20	8,000
Hannite Company	Columbus	Paper	9-28-20	10,000
Buckeye Tractor Company	Cleveland	Tractors	9-29-20	1,001,000
Billow Washable Pillow Company	Columbus	Pillows	9-29-20	75,000
Spectrum Crayon Company	Marietta	Paints	9-29-20	20,000
Canton Car Company	Canton	Cars	9-30-20	100,000
Fishman Fur Company	Cleveland	Furs	9-30-20	2,000
West 14th Drug Company	Cleveland	Drugs	9-30-20	20,000
Toledo Steel Products Company	Toledo	Steel products	9-30-20	520,000
Metal Reduction Company	Vermillion	Metal products	10- 1-20	10,000
Justh Manufacturing Company	East Cleveland	Furniture	10- 1-20	150,000
Hodges Stucco Machine Company	Cincinnati	Machines	10- 1-20	10,000
Ludlow Battery Service Company	Dayton	Batteries	10- 1-20	50,000
National Therapeutic Company	Cincinnati	Medicines	10- 4-20	5,000
C. H. Hoyt & Son Company	Cleveland	Paints	10- 4-20	10,000
Hoynesite Explosives Company	Cleveland	Explosives	10- 4-20	525,000
Premier Baking Company	Columbus	Bread	10- 4-20	30,000
Crystal Chemical Company	Arcanum	Chemicals	10- 5-20	100,500
Confectioners Service Company	Cincinnati	Candy	10- 5-20	500
High Level Spring Service Company	Cleveland	Auto springs	10- 5-20	25,000
Royal Chewing Gum Company	Toledo	Chewing gum	10- 5-20	50 000
Advertising Auto Speedway Company	Columbus	Advertising novelties	10- 5-20	10,000
Krampe Implement Company	Ft. Loramie	Farm equipment	10- 5-20	50,000
Pierle Drilling Machine Company	Cincinnati	Machinery	10- 6-20	100,000
Sandusky Oakoal Company	Sandusky	Fuel	10- 6-20	300,000
Warren Metal Products Company	Warren	Metal products	10- 6-20	5[illegible],500
S. Silberman Company	Cleveland	Paper products	10- 6-20	725,000
Cleveland Tap & Mfg. Company	Cleveland	Tools	10- 7-20	100,000
Carroll & Downs Company	Youngstown	Food products	10- 7-20	25,000
Gaso Phone Mfg. Company	Toledo	Apparatus	10- 7-20	10,000
Brown Company	Columbus	Pretzels	10- 6-20	2,000
Hullhorst Micro Tool Company	Toledo	Tools	10- 7-20	3,000
Art Metal Mfg. Company	Cleveland	Metal products	10- 7-20	225,000
Fel Trim Mfg. Company	Cleveland	Motion picture supplies	10- 7-20	1,750
Acme Chemical Company	Cleveland	Medicines	10- 9-20	10,000
Jefferson Lumber Company	Cleveland	Lumber products	10- 9-20	20,000
Prune Lax Medicine Company	Columbus	Medicines	10- 8-20	25,000
Moling Company	Toledo	Photo supplies	10-11-20	250,000

MANUFACTURING COMPANIES—Continued.

Corporate Name.	Location.	Purpose.	Filed.	Capital Stock.
American Tent & Awning Company	Cleveland	Awnings	10-11-20	$25,000
American Stucco Mfg. Company	Barberton	Stucco products	10-11-20	50,000
Larkin Automotive Parts Company	Dayton	Auto parts	10-11-20	100,000
Nokey Lock Company	Ashland	Locks	10-11-20	10,000
Howe Synchronizer Company	Dayton	Electrical appliances	10-11-20	224,00
Ahlheim Company	Cleveland	Metal products	10-11-20	500
Parker Morse Company	Cincinnati	Trucks	10-13-20	20,000
Vance Mfg. Company	Dayton	Novelties	10-13-20	25,000
Sandy Valley Egg Noodle & Machine Company	Magnolia	Noodles	10-13-20	50,000
Sterling Roll & Record Company	Cincinnati	Musical instruments	10-13-20	50,000
Grant Motor Service Company	Cleveland	Auto parts	10-13-20	10,000
Western Hills Fuel & Supply Company	Cincinnati	Builders' supplies	10-13-20	10,000
Atlas Tool Company	Toledo	Machines tools	10-13-20	325,000
Cleveland Ice Machine Company	Cleveland	Machinery	10-13-20	50,000
Power Beverage Company	Toledo	Beverage	10-13-20	200,000
Business Men's Advertising Company	Columbus	Novelties	10-13-20	10,000
Ohio Macaroni Company	Cleveland	Spaghetti	10-14-20	300,000
Proof Machine Brass Foundry Company	Cleveland	Metal castings	10-14-20	150,000
Doctor H. Weis Medicine Company	Dayton	Medicines	10-14-20	100,000
National Stock Food & Remedy Company	Hamilton	Stock foods	10-14-20	50,000
Protex Signal Company	Cleveland	Auto signal	10-14-20	52,500
Zenith Renewal Spark Plug Company	Cleveland	Spark plugs	10-15-20	45,000
Thompson-Hogue Company	Cincinnati	Engineering equipment	10-15-20	10,000
F. A. Sackman Company	Cleveland	Locks	10-15-20	5,000
Maumee River Supply Company	Toledo	Wire products	10-15-20	10,000
Lubricants Company	Lima	Chemicals	10-15-20	100,000
National Automotive Mfg. Company	Cleveland	Metal products	10-16-20	50,000
H. & H. Leak Proof Fitting Company	Youngstown	Metal products	10-18-20	10,000
Northern Light & Power Company	Cleveland	Electric current	10-19-20	110,000
Kercher Elevator Company	Toledo	Elevators	10-19-20	60,000
Queen City Turn Shoe Company	Cincinnati	Shoes	10-19-20	50,000
Eggert Chemical Company	Canton	Chemicals	10-19-20	50,500
Gem City Ice Cream Company	Dayton	Ice cream	10-20-20	630,000
Midwest Drug & Chemical Company	Cincinnati	Chemical products	10-20-20	5,000
Prospect Optical Company	Cleveland	Optical goods	10-21-20	15,000
Joecklen Machine Company	Cleveland	Foundry products	10-21-20	5,000
Butler-Sanker Company	Cleveland	Photographic supplies	10-22-20	50,000
Baby Nest Company	Dayton	Baby swings, etc.	10-22-20	25,000
Economy Rubber Company	Cleveland	Tires	10-22-20	2,000
Fries Company	Cincinnati	Chemical products	10-25-20	5,000
Slater Miners Safety Device Company	Athens	Safety device	10-25-20	30,000
Farbar Company	Cincinnati	Medicines	10-25-20	5,000
Western Product Company	Cleveland	Ink	10-23-20	5,000
Miller Shock Equalizer Company	Cleveland	Shock equalizers	10-25-20	50,500
Johnson-Davis Company	Cleveland	Machinery	10-23-20	20,000
Sun Pattern Company	Toledo	Patterns	10-23-20	10,000
Leslie Engineering Company	Cleveland	Auto parts	10-23-20	30,500
J. M. Friedman Company	Massillon	Clothing	10-23-20	15,000
Canton Asbestos Supply Company	Canton	Asbestos	10-26-20	10,000
Azel Ego Company	Dayton	Chemical products	10-26-20	10,000
Stoney Foundry Engineering & Equipment Company	Cleveland	Equipment	10-26-20	10,000
Charles C. Schnake Coal Company	Canton	Mining equipment	10-26-20	15,000
Gero Company	Cleveland	Clothing	10-26-20	15,500
Perfection Automatic Products & Tool Company	Cleveland	Machine products	10-26-20	100,000
Cincinnati Auto Spring Company	Cincinnati	Auto springs	10-26-20	25,000
Machine Made Macaroni Company	Cleveland	Macaroni	10-27-20	500
Southern Cottage Company	Cleveland	Candies, etc.	10-28-20	10,000
Monarch Foundry Company	Lima	Foundry products	10-28-20	5,000
Miami Aluminum Ware Company	Dayton	Aluminum products	10-29-20	10,000
Cleveland Mattress Company	Cleveland	Bedding	10—9-20	1,000
Cottage Baking Company	Piqua	Bread	10-29-20	20,000
East Ohio Macaroni Company	Youngstown	Macaroni	10-29-20	25,000
Independent Drug Company	Cincinnati	Medicines	10-29-20	25,000
Mack's Bitters Company	Cleveland	Medicines	10-29-20	10,000
Cream Cake & Cookie Company	Columbus	Cakes	10-30-20	50,000
Solwo Chemical Company	Cleveland	Chemicals	10-30-20	5,000
C. E. Flood Chair Company	Cleveland	Chairs	10-30-20	25,000
Superior Rain Coat Company	Dayton	Clothing	10-30-20	50,000
Labadie Company	Cleveland	Groceries	10-30-20	10,000
Phoenix Products Company	Cleveland	Chemicals	10-30-20	25,500
Long Life Valve Company	Cleveland	Pump valves	11- 1-20	10,000

MANUFACTURING COMPANIES—Continued.

Corporate Name.	Location.	Purpose.	Filed.	Capital Stock.
Heater Products Company	Cleveland	Oil heaters	11- 1-20	$50,000
Tomlinson Coupler Company	Mansfield	Couplers	11- 1-20	50,000
Amolecco Company	Cincinnati	Electrical supplies	11- 1-20	1,000
Fisher Vulcanizing Equipment Company	Cleveland	Vulcanizing material	11- 1-20	35,000
Canton Brick & Fireproofing Company	Canton	Brick	10-25-20	250,000
Fridel Foundry Company	Cleveland	Foundry products	11- 2-20	25,000
Standard Box Company	Cleveland	Boxes	11- 2-20	150,000
Donnelly Tailoring Company	Cleveland	Clothing	11- 3-20	10,000
D. D. Jones Company	Lima	Automobiles	11- 3-20	20,000
Harden & Shaw Optical Company	Cleveland	Optical goods	11- 3-20	10,000
Standard Plate & Matrix Company	Cleveland	Engravings	11- 4-20	10,000
Paranoid Company	Cleveland	Paints	11- 4-20	30,000
Ohio-Graphite Company	Toledo	Graphite	11- 4-20	10,000
G. C. Fuller Mfg. Company	Cincinnati	Advertising novelties	11- 5-20	10,000
Herman Novelty Company	Toledo	Advertising novelties	11- 5-20	10,000
Allsteel Ridewell Tire & Rubber Company	Dayton	Tires	11- 5-20	150,500
Top Notch Producing & Distributing Company	Cleveland	Moving pictures	11- 5-20	50,500
Lincoln Revolving Transformer Company	Cleveland	Electrical apparatus	11- 5-20	100,000
Sano Bark Laboratories Company	Columbus	Chemicals	11- 6-20	6,000
Miller Cigar Company	Cleveland	Cigars	11- 6-20	30,000
Electro Thermal Company	Steubenville	Electric supplies	11- 6-20	50,000
Premium Cone & Candy Company	Akron	Cones	11- 8-20	10,000
Corbett Systems Company	Cleveland	Banking supplies	11- 8-20	37,500
Warren Metallic Bed Company	Warren	Beds	11- 9-20	300,000
Sedlacek Machine Company	Cleveland	Machinery	11- 9-20	30,000
Ohio Templar Company	Cleveland	Automobiles	11-10-20	505,000
All Pure Candy Company	Cincinnati	Candies	11-10-20	3,000
City Welding Company	Cleveland	Machine products	11-10-20	10,000
Burhaus-Eberman Company	Cleveland	Paints	11-10-20	10,000
Nobbey Mfg. Company	Toledo	Tools	11-11-20	15,000
Osborne Credit Machine Company	Cincinnati	Machinery	11-11-20	100,000
Rusticide Company	Cleveland	Chemical products	11-12-20	25,000
National Cone Company	Cleveland	Bread	11-13-20	15,000
Ingle Maxedon Company	Cincinnati	Indicators	11-13-20	1,000
Toledo Tap & Die Company	Toledo	Dies	11-12-20	475,000
Ungar Sheet Products Company	Youngstown	Metal products	11-15-20	100,000
Krebs-Wells Controller Company	Clyde	Gas engine parts	11-15-20	5,005
Dayton Wood Products Company	Dayton	Wood products	11-15-20	10,000
Eureka Tackle Block Company	Cincinnati	Pulleys	11-16-20	250,000
L. & S. Mfg. Company	Columbus	Metal specialties	11-16-20	30,000
Western Reserve Motor Car Company	Warren	Automobiles	11-16-20	1,510,000
Cleveland Oil Products Company	Cleveland	Soap and oils	11-16-20	51,000
K. A. Wood Shade Company	Cincinnati	Window shades	11-18-20	10,000
Pierce Rubber Company	Cleveland	Tires	11-19-20	15,000
Oklahoma Pure Salt Company	Pomeroy	Salt	11-19-20	20,000
Alpha Electric & Mfg. Company	Cleveland	Electric supplies	11-22-20	50,000
Martinsville Hardwood Mfg. Company	Martinsville	Hardwood	11-22-20	25,000
Cottage Cigar Company	Columbus	Cigars	11-22-20	50,000
International Iron, Steel & Machine Company	Akron	Iron and steel	11-22-20	25,000
Sannette Chemical Company	Cincinnati	Chemicals	11-22-20	27,500
Buckeye Casket Company	Columbus	Caskets	11-22-20	100,000
Carbo Tool & Die Company	Fremont	Dies and tools	11-22-20	15,000
Chester Safety Device Company	Toledo	Safety devices	11-17-20	10,000
Scalf Germicide Company	Youngstown	Toilet preparation	11-23-20	5,000
Toledo Electric Connector Company	Toledo	Appliances	11-23-20	110,000
Graphoscope Service Company	Cleveland	Motion pictures	11-23-20	60,500
Charles R. Hill Metals & Smelting Company	Cincinnati	Metals	11-23-20	100,000
Carey Handle & Lumber Company	Carey	Handles	11-24-20	25,000
Wilkie Rubber Company	Coshocton	Rubber products	11-24-20	25,000
Jayell Auto Specialty Mfg. Company	Cleveland	Auto specialties	11-24-20	10,000
Joseph K. Chimelewski Aeroplane Company	Cleveland	Aeroplanes	11-26-20	100,000
Youngstown Structural Steel Company	Youngstown	Steel	11-26-20	100,000
Citizens Beverage Company	Toledo	Soft drink	11-26-20	25,000
May Fieberger Furnace Company	Newark	Furnaces	11-23-20	1,000
Holt Farm Light Company	Toledo	Generators	11-26-20	1,000,000
Stewart Dowell Pin Company	Norwalk	Wood products	11-26-20	500,500
Bishop Products Company	Cleveland	Machinery	11-29-20	50,000
Cleveland Auto Parts Mfg. Company	Cleveland	Auto parts	11-29-20	25,000

MANUFACTURING COMPANIES—Continued.

Corporate Name.	Location.	Purpose.	Filed.	Capital Stock.
Perfection Peanut Blanching Machine Company	Toledo	Machines	11-29-20	$1,000
Dayton Adis Tile Company	Dayton	Building material	11-29-20	100,500
Federal Art Shade Company	Cleveland	Shades	11-30-20	10,000
Kloth Belt Company	Cincinnati	Hats	11-30-20	20,000
Akron Varnish Company	Akron	Varnish and paint	11-30-20	600,000
Buckeye Purchasing Company	Youngstown	Leather products	12- 1-20	200,000
Miami Tablet Company	Dayton	Tablet	12- 1-20	7,000
Launtzen Chemical Company	Columbus	Chemicals	12- 1-20	25,000
Cleveland Co-operative Tailors Company	Cleveland	Clothing	12- 1-20	10,000
Bigsby Metals Company	Cleveland	Metals	12- 2-20	50,000
Groeniger Mfg. Company	Columbus	Heating system	12- 1-20	30,750
Mace Ensel Company	Cleveland	Clothing	12- 2-20	50,000
David J. Joseph Company	Cincinnati	Metals	12- 3-20	500,000
Parker Refining Company	Cleveland	Paints	12- 3-20	50,000
Normaltown Company	Steubenville	Appliances	12- 3-20	10,000
Cuyahoga Metal Products Company	Cleveland	Metal products	12- 3-20	260,000
Elliott Motors Company	Dayton	Motors	12- 3-20	20,000
Newark Oakool Company	Newark	Food product	12- 4-20	153,000
American Automobile Parts Company	Cleveland	Auto parts	12- 4-20	150,000
Pure Milk & Dairy Company	Tiffin	Ice	12- 6-20	150,000
Thomas Special Flux Company	Cleveland	Flux	12- 6-20	3,000
Zinc Plating Company	Cleveland	Metals	12- 4-20	10,000
Ohio Traffic Post Company	Greenville	Posts	12- 4-20	30,000
Morrill Shoe Company	Cincinnati	Shoes	12- 7-20	25,000
Consolidated Milk Refining Company	Cleveland	Milk	12- 8-20	100,000
H. J. Hunger Brass Company	Cleveland	Brass products	12- 8-20	30,000
Galvin Brothers Company	Cleveland	Dresses	12- 8-20	20,000
Converse Foundries Company	Canton	Foundry	12- 9-20	100,000
Peoples Pure Ice Company	Galion	Ice	12- 9-20	30,000
St. Bernard Veneer & Lumber Company	Cincinnati	Lumber	12- 9-20	250,000
Steel Fabricating Company	Canton	Bldg. steel	12- 9-20	275,000
Fabric Reclaimer Company	Cleveland	Cloth	12- 8-20	10,500
Metallurgical Development Company	Cleveland	Metal products	12- 8-20	25,500
Adjustable Spring Seat Company	Cleveland	Spring seats	12-10-20	25,000
Beam Engineering Company	Cleveland	Machinery	12-11-20	10,000
Vola Products Company	Cincinnati	Medicines	12-11-20	40,000
Crail Lumber & Mfg. Company	Warren	Lumber	12-11-20	32,000
H. & S. Auto Accessories Company	Cleveland	Accessories	12-13-20	10,000
Universal Sales Company	Cleveland	Novelties	12-13-20	2,000
Empire Paper Company	Middletown	Paper	12-13-20	100,000
Mumsing Paper Company	Cleveland	Paper	12-13-20	1,500,000
Case Herron Motor Pump Company	Columbus	Pumps	12-13-20	25,000
Acme Artificial Silk Company	Cleveland	Artificial silk	12-13-20	510,000
Philip M. Caul Company	Cleveland	Chemicals	12-14-20	20,000
Ohio Storage Battery Company	Cleveland	Batteries	12-14-20	50,000
H. B. Howe Company	Cincinnati	Shelving	12-14-20	10,000
National Parlagraph Company	Cleveland	Signs	12-15-20	50,500
Hutchins Mfg. Company	Middletown	Heaters	12-15-20	50,000
Federal Druggists Supply Company	Cincinnati	Drugs	12-15-20	25,000
Textile Suit & Cloak Company	Cincinnati	Clothing	12-15-20	25,000
Parker Wheel Company	Cleveland	Wheels	12-15-20	250,500
Electric Railway Equipment Company	Cincinnati	Wire	12-16-20	300,000
Cleveland Electric Condenser Company	Cleveland	Condensers	12-17-20	50,000
Ohio Food Products Company	Cleveland	Food products	12-17-20	5,000
Stewart Furnace Company	Mentor	Iron and steel	12-18-20	1,500,000
Borden Company	Warren	Steel	12-20-20	255,000
Paper Producing Equipment Company	Sandusky	Paper	12-20-20	75,500
Sanford Household Service Company	Columbus	Lamps	12-20-20	10,000
Squmite Company	Cleveland	Squmite products	12-20-20	10,000
Index Mfg. Company	Union City	Incubators	12-20-20	25,000
Abel Magnesia Company	Columbus	Chemical products	12-20-20	400,500
Miami Paper Company	West Carrollton	Paper	12-20-20	1,450,000
Hanger Wheel Mfg. Company	Toledo	Wheels	12-21-20	1,000,000
Ohio Textile Products Company	Mansfield	Cloth	12-18-20	162,351
Nu Era Company	Salem	Flour	12-20-20	275,049
Accurate Machine Company	Cleveland	Implements	12-24-20	250,000
Klein Stein Company	Cleveland	Fabrics	12-23-20	500
Roby Cigar Company	Barnesville	Cigars	12-27-20	400,000
Grid Iron Grip Wheel Company	Toledo	Machines	12-27-20	150,000
Hankey Lumber & Building Company	Bowling Green	Hardware	12-27-20	75,000
B. C. Products Company	Cincinnati	Soft drinks	12-27-20	50,000
Munising Woodenware Company	Piqua	Wood products	12-24-20	400,000
Royal Art Embroidery Company	Cleveland	Embroidery	12-28-20	10,000
Frankelite Company	Cleveland	Elec. appliance	12-29-20	400,000
Apex Machine Company	Dayton	Machinery	12-29-20	30,000
E. F. Gray Tobacco Company	Cincinnati	Tobacco	12-29-20	10,000

MANUFACTURING COMPANIES—Continued.

Corporate Name.	Location.	Purpose.	Filed.	Capital Stock.
Holeski Book & Novelties Company	Cleveland	Books	12-29-20	$25,000
James H. Curran Elevator Company	Cincinnati	Elevators	12-30-20	50,000
R. A. Becker Varnish Company	Cincinnati	Varnish	12-30-20	125,000
Anthro Company	Cleveland	Machinery	12-30-20	10,000
Pneumatic Hammer & Engr. Company	Findlay	Machinery	12-30-20	15,000
Midland Paint & Varnish Company	Cleveland	Paints	12-30-20	10,000
Corrugated Container Company	Columbus	Containers	12-30-20	100,000
F. W. Reimer Company	Cleveland	Druggists' supplies	12-31-20	10,000
Adams Bag Company	Cleveland	Bags	12-30-20	750,000
Ohio Metal Briquetting Company	Cleveland	Metals	12-30-20	375,000
Kulas-Snyder Mfg. Company	Bedford	Auto parts	1- 3-21	125,000
Old Amherst Company	Belpre	Woodenware	1- 3-21	50,000
McCartney Machinery Company	Youngstown	Machinery	1- 3-21	50,000
Gibralter Mfg. Company	Toledo	Dyes	1- 3-21	10,000
A. Lindemann Company	Cleveland	Dental instruments	1- 3-21	110,000
Holley Mfg. Company	Alliance	Hair dye, etc	1- 4-21	10,000
Thompson-Pisor Company	Columbus	Bldg. supplies	1- 5-21	25,000
Schreiber & Wallach Company	Cleveland	Clothing	1- 5-21	50,000
Ritter Pottery Company	Toledo	Clay products	1- 5-21	50,000
Piqua Glove Company	Piqua	Gloves	1- 6-21	25,000
Bettman Dunlap Company	Cincinnati	Clothing	1- 6-21	402,000
Cooper California Company	Cincinnati	Auto supplies	1- 7-21	25,000
Simonson Wire Specialty Company	Cleveland	Wire	1- 7-21	150,000
Wilson Ice & Storage Company	Xenia	Ice	1- 7-21	1,000
Vacuette Distributing Company	Cleveland	Equipment	1- 7-21	20,000
Abbott Ink Company	Akron	Ink	1- 7-21	50,000
King Sales Company	Dayton	Home equipment	1- 7-21	5,000
Jacobs Aluminum & Brass Foundry Company	Lexington	Castings	1- 7-21	5,000
Toledo Cementitious Products Company	Toledo	Cement products	1-10-21	500
Milde Company	Lakewood	Ice cream	1- 8-21	25,000
Jefferson Candy Mfg. Company	Steubenville	Candy	1-10-21	25,000
Super Valve Company	Springfield	Valves	1-10-21	70,000
Western Reserve Machinery Company	Cleveland	Metal products	1-10-21	1,250
Columbus Oil Engine Company	Columbus	Engines	1-11-21	25,000
Rocky River Basket Company	Rocky River	Barrels and baskets	1-12-21	50 000
New Worth Company	Zanesville	Chemicals	1-13-21	150,000
Wonder Toy Company	Dayton	Toys	1-13-21	5,000
U. S. Cap Company	Cleveland	Caps	1-13-21	10,000
Cleveland Expansible Core Company	Cleveland	Molds	1-13-21	20,000
Craft Bakeries Company	Cleveland	Bread	1-14-21	20,000
McMillen Bruce Company	Columbus	Candies	1-14-21	20,000
Hinde Paper Company	Cleveland	Paper	1-14-21	1,001,500
L. A. Wolin Company	Cleveland	Clothing	1-15-21	50,500
Iron King Implement Company	Madison	Implements	1-17-21	200,500
E. A. Hiss Drug Company	Cleveland	Drugs	1-17-21	50,500
Toledo Crane Company	Bucyrus	Machinery	1-17-21	200,000
Fleharty Company	Cleveland	Machinery	1-17-21	25,500
Casper Gripper Company	Cleveland	Machinery	1-18-21	20,000
Bewsick Round Fabric Belting Company	Shelby	Belting	1-18-21	100,000
Hart Magneto Recharging Company	Piqua	Recharging	1-19-21	5,000
Marshall Gerken Company	Toledo	Electrical instruments	1-19-21	10,000
Mincla Products Company	Ashtabula	Toilet articles	1-19-21	100 000
Linden-Joynt Company	Cleveland	Painters' supplies	1-19-21	10,000
Gray Richman Juergens Company	Cincinnati	Cigars	1-21-21	10,900
Marion Metallic Vault Company	Marion	Grave vaults	1-20-21	75,000
Schulz Specialty Sales Company	Geneva	Electric specialties	1-20-21	10,000
Frank Held Tractor Company	Columbus	Tractors	1-21-21	100,000
Si Fo Ventilating Equipment Company	Cleveland	Equipment	1-21-21	150,000
Myers Auto Signal Company	Toledo	Auto accessories	1-21-21	100,000
Synthetic Chemical Company	Dayton	Beverages	1-22-21	25,000
Singer Bros. Fur Company	Cleveland	Furs	1-22-21	10,000
Milton Dairy Supply Company	Cincinnati	Dairy machinery	1-22-21	50,000
Sozonian Steel Burial Vault Company	Toledo	Funeral supplies	1-24-21	100,000
National Machinery Company	Tiffin	Machinery	1-21-21	3,250,000
Wonder Candy Company	Sandusky	Candy	1-24-21	15,000
Diamond Chemical Company	Cleveland	Chemicals	1-24-21	7,500
Handy Products Company	Elmira	Auto accessories	1-25-21	1,000
Perfection Ratchet Wrench Company	Cleveland	Tools	1-25-21	20,000
Bronstein Ladies Tailoring Company	Columbus	Clothing	1-25-21	10,000
Miller Saw Mill & Lumber Company	Bedford	Lumber	1-25-21	50,000
Deisel-Wemmer Company	Lima	Machinery	1-25-21	4,000,000
Bickford Laboratories Company	Akron	Medicines	1-25-21	1,000
Toledo Paint Supply Company	Toledo	Paints	1-25-21	50,000
H. Frank Company	Youngstown	Metal products	1-26-21	50,000
Boynton West Mfg. Company	Dayton	Machinery	1-26-21	10,000

MANUFACTURING COMPANIES—Continued.

Corporate Name.	Location.	Purpose.	Filed.	Capital Stock.
A. W. Mfg. Company	Cleveland	Flags	1-27-21	$25,000
Beloit Wood Working Company	Beloit	Truck bodies	1-27-21	15,000
Key Duplicating Machine Company	Columbus	Machines	1-27-21	35,000
Central Tractor Company	Cleveland	Tractors	1-27-21	40,000
Jefferson Creamery Company	Columbus	Dairy products	1-27-21	250,500
Haines Products Company	Cleveland	Hardware	1-27-21	15,000
Cord Tire Machine Company	Akron	Machinery	1-28-21	1,000
American Turret Tool Company	Cleveland	Tools	1-28-21	10,000
Tucker & Day Machinery Supply Company	Cleveland	Machinery	1-29-21	10,000
Dayton Carbur Aid Company	Dayton	Auto accessories	1-29-21	10,000
Superior Spring Company	Springfield	Springs	1-29-21	25,000
Burke Cook & Summers Mfg. Company	Cincinnati	Fences	1-29-21	2,000
Modern Engineering Company	Toledo	Tools	1-31-21	35,000
National Anti-Pollution Company	Columbus	Machinery	1-31-21	100,000
Mills Company	Cleveland	Building material	1-31-21	100,500
Herschede Glass Company	Cincinnati	Glass	2- 1-21	300,000
Automotive Battery Service Company	Steubenville	Auto parts	2- 2-21	250,000
Pennant Tool & Engr. Company	Springfield	Tools	2- 2-21	25,000
Midland Laboratories Company	Cleveland	Medicine	2- 2-21	25,000
Supreme Machine & Tool Company	Cleveland	Machinery	2- 2-21	100,000
Avon Tire & Supply Company	Cincinnati	Auto accessories	2- 2-21	10,000
Marvel Shock Absorber Company	Cleveland	Auto accessories	2- 3-21	100,000
United Automotive Body Company	Cleveland	Auto bodies	2- 3-21	200,000
Parco Manufacturing Company	Cleveland	Electrical equipment	2- 4-21	11,500
Bevington Metal Stamping Company	Cleveland	Machinery	2- 4-21	25,000
Perfected Mould Mfg. Company	Norwalk	Machinery	2- 4-21	15,000
Fals Electric Company	Massillon	Electric appliances	2- 4-21	10,000
National Scientific Supply Company	Cleveland	Laboratory supplies	2- 4-21	25,500
Empro Cigar Company	Cleveland	Cigars	2- 4-21	25,000
Standard Tractor Control Company	Youngstown	Tractors	2- 5-21	1,500
Newton Company	Cincinnati	Furniture	2- 5-21	100,000
Toolcraft Company	Cleveland	Tools	2- 7-21	10,000
Kellogg Sugar Products Company	Lima	Candy	2- 7-21	100,000
Bremen Metal Stamping Company	Bremen	Metal products	2- 7-21	100,000
Dover Novelty & Plating Company	Dover	Toys	2- 7-21	25,000
Gillett Asbestos Company	Cleveland	Roofing	2- 7-21	50,000
Dayton Domestic Machines Company	Dayton	Machines	2- 7-21	15,000
Exhibitors Poster Service Company	Cleveland	Advertising matter	2- 8-21	10,000
Universal Farm Motor Company	Dayton	Farm tractors	2- 8-21	10,000
Circle Grip Company	Cuyahoga Falls	Tricycles	2- 8-21	10,000
Alliance Stucco Company	Alliance	Magnesite products	2- 8-21	25,000
Paraflector Mfg. Company	Cleveland	Metal stamping	2- 8-21	103,500
Ross Motor Company	Columbus	Elec. appliances	2- 8-21	10,000
Service Tool Company	Columbus	Tools	2- 8-21	4,000
De Luxe Tailoring Company	Cleveland	Clothing	2- 9-21	5,000
Jackson Clay Products Company	Jackson	Brick and tile	2- 9-21	20,000
Band Box Chocolate Shops Company	Toledo	Candies	2- 9-21	10,000
Market Music Company	Cleveland	Phonographs	2- 9-21	20,000
Ashtabula Sign Company	Ashtabula	Signs	2-10-21	10,000
Alicante Confection Company	Cleveland	Candy	2-10-21	10,000
Cook Electric Heating Company	Cleveland	Heating apparatus	2-10-21	50,000
Pioneer Tar Soap Company	Dayton	Soap	2-11-21	100,000
Cleveland Millinery Company	Cleveland	Millinery supplies	2-11-21	100,000
Wamta Chemical Company	Akron	Chemicals	2-11-21	50,000
Universal Barber Supply Company	Lorain	Hair tonics	2-11-21	10,000
Valle Davis Company	Cleveland	Paints	2-11-21	25,000
Cast Products Company	Cleveland	Cast products	2-11-21	10,000
J. H. Phelps Company	Cleveland	Candies	2-11-21	175,500
Master Tool Company	Cleveland	Tools	2-11-21	60,000
Stucco Steel Company	Youngstown	Building material	2-14-21	500
Reduction Gear Company	Middletown	Machinery	2-14-21	10,000
Domestic Products Company	Dayton	Household goods	2-14-21	10,000
Universal Body Company	Columbus	Auto bodies	2-14-21	25,000
Merry Whirl Swing Mfg. Company	Dayton	Amusement equipment	2-14-21	10,000
Miller Auto Accessories Company	Cleveland	Merchandise	2-14-21	30,000
Industrial Operating Company	Akron	Tires	2-15-21	10,000
Botkins Lumber Company	Botkins	Lumber	2-15-21	15,000
Cleveland Grinding Wheel Company	Cleveland	Wheels	2-15-21	1,000
Ideal Dairy Company	Canton	Dairy products	2-15-21	100,000
Kerm Mfg. Company	Cleveland	Trunks	2-16-21	10,000
Hagan Steel Company	Cleveland	Iron	2-16-21	50,000
Ironium Products Company	Cleveland	Iron	2-16-21	100,000
Regent Mfg. Company	Cleveland	Rubber specialties	2-16-21	10,000
NarCo Sales Company	Wapakoneta	Refrigerating machinery	2-16-21	100,000
Franklin Adis Tile Company	Columbus	Building material	2-16-21	50,750

MANUFACTURING COMPANIES—Continued.

Corporate Name.	Location.	Purpose.	Filed.	Capital Stock.
Automatic Vacuum Bag Company	Cleveland	Vacuum cleaners	2-17-21	$5,000
Yoder-Morris Company	Cleveland	Machinery	2-17-21	9,000
Clyde Builders Supply Company	Clyde	Cement products	2-17-21	10,000
William Thie Baking Company	Cincinnati	Bread	2-17-21	20,000
Premier Refining & Mfg. Company	Cleveland	Oil products	2-17-21	303,000
Portsmouth Table Mfg. Co.	Portsmouth	Furniture	2-18-21	10,000
Cleveland Wire & Cable Company	Cleveland	Electric wire	2-18-21	110,000
Ironium Products Company	Cleveland	Iron products	2-18-21	150,000
Crescent Garment Company	Cincinnati	Cloaks	2-19-21	15,000
Cleveland Cigar Mfg. Company	Cleveland	Cigars	2-19-21	10,000
Surety Motor Bonding Comoany	Warren	Electrical equipment	2-19-21	10,000
Cleveland Wrist Pin Company	Cleveland	Engine parts	2-19-21	100,500
Cleveland Indicator Company	Cleveland	Indicators	2-21-21	50,000
Garrison Gear Grinder Company	ayton	Gears	2-21-21	50,000
Atlas Chain Hoist Company	Columbus	Chain hoists	2-21-21	25,000
Wahl Concrete Products & Construction Company	Vickery	Concrete products	2-23-21	25,000
Pyramid Truck Company	Canton	Automobiles	2-23-21	100,000
Tomasulo Mfg. Company	Cincinnati	Boiler instruments	2-23-31	50,000
Currier Mfg. Company	Peninsula	Tools	2-23-21	25,000
Fletcher Mfg. Company	Dayton	Electrical supplies	2-23-21	40,000
Prospect Cabinet Company	Cleveland	Furniture	2-23-21	10,000
Star Tailoring Company	Cleveland	Clothing	2-23-21	5,000
Anderson Piston Company	Bowling Green	Pistons	2-23-21	500,000
Tucker Mfg. Company	Cleveland	Electrical specialties	2-24-21	50,000
Main Cigar Company	Cincinnati	Cigars	2-24-21	50,000
Collinwood Shale Brick & Supply Company	Cleveland	Brick	2-24-21	300,000
Cleveland Special Machinery Company	Cleveland	Tools	2-24-21	35,000
Westcott Cleveland Company	Cleveland	Automobiles	2-25-21	50,500
Sea Gate Tire & Rubber Company	Cleveland	Tires	2-25-21	10,000
Snap-Lok Company	Cleveland	Vehicle windows	2-25-21	1,000,000
Maly & Sons Company	Cincinnati	Furniture	2-25-21	25,000
Lima Bottling Company	Cleveland	Soft drinks	2-25-21	50,000
American Glass Products Company	Bellaire	Glassware	2-25-21	100,000
Stearns Conveyer Company	Cleveland	Machinery	2-25-21	300,000
United Factories Company	Cleveland	Merchandise	2-26-21	100,500
Budai Oil Burner Company	Dayton	Oil burner	2-28-21	20,000
Lignite Pressed Coal Company	Dayton	Pressed coal	2-28-21	60,000
Direct Sales Company	Akron	Electrical devices	2-28-21	10,000
Fisher Vulcanizing Company	Cleveland	Machinery	2-28-21	35,000
Imperial Safety Supplies Company	Cleveland	Machine guards	3- 1-21	50,000
Model Ice Cream Company	Cincinnati	Ice cream	3- 1-21	10,000
Artcraft Rubber & Novelty Company	Cleveland	Rubber products	3- 1-21	10,500
Automat Molding & Folding Company	Toledo	Machines	3- 1-21	410,000
Toledo Fur House Company	Toledo	Furs	3- 2-21	20,000
Toledo Cloak & Suit Company	Toledo	Clothing	3- 2-21	15,000
Patents Development Company	Cleveland	Automotive devices	3- 2-21	10,000
Franklin Hat & Tailoring Company	Dayton	Hats	3- 2-21	5,000
Brake Service Company	Cincinnati	Auto brakes	3- 2-21	10,000
General Dental Company	Columbus	Dental products	3- 2-21	151,000
Screen-Strip Company	Akron	Metal weather strip	3- 3-21	25,000
Ohio Stanchion Company	Cleveland	Structural iron	3- 3-21	10,000
Triplex Spring Mattress Company	Toledo	Furniture	3- 3-21	10,000
Meon Manufacturing Company	Cleveland	Machine parts	3- 3-21	20,000
Bill Taylor Hat Mfg. Company	Cleveland	Hats	3- 3-21	10,000
Ohio Aluminum & Bronze Foundry Company	Canton	Metal castings	3- 3-21	50,000
Starling Truck Tire Company	Columbus	Tires	3- 3-21	25,000
Nobby Tool Company	Toledo	Tools	3- 3-21	21,500
O. K. Battery Service Company	Cincinnati	Auto accessories	3- 4-21	10,000
S & S Rubber Company	Akron	Rubber goods	3- 4-21	10,000
Best Chemical Supply Company	Columbus	Chemicals	3- 4-21	5,000
Bellaire Chemical Company	Bellaire	Chemicals	3- 4-21	35,000
Lake Erie Rubber Products Company	Cleveland	Rubber products	3- 4-21	50,000
Town Crier League Company	Cincinnati	Advertising device	3- 4-21	500
Celdane Company	Cleveland	Machinery	3- 4-21	500
Robert B. Pierce Company	Cleveland	Tires	3- 4-21	25,000
Cincinnati Kream Frydekake Company	Cincinnati	Bakery products	3- 4-21	10,000
Oil Conservation Engr. Company	Cleveland	Patented articles	3- 4-21	10,000
Duro Pump & Mfg. Company	Dayton	Machinery	3- 5-21	725,000
Laminated Metal Products Company	Cincinnati	Metal products	3- 7-21	500,000
Cincinnati Printing Ink Company	Cincinnati	Printers' supplies	3- 7-21	20,000
Weber Clothing Company	Dayton	Clothing	3- 7-21	40,000
Moshents Brothers Company	Cleveland	Clothing	3- 7-21	100,000
Mead Glass Company	Shadyside	Glassware	3- 7-21	300,000

MANUFACTURING COMPANIES—Continued.

Corporate Name.	Location.	Purpose.	Filed.	Capital Stock.
Cleveland Check Book Company	Cleveland	Check books	3- 8-21	$10,000
Doty Battery Company	Cleveland	Electrical batteries	3- 8-21	25,000
Universal Drive Shaft Company	Cleveland	Machinery	3- 8-21	100,000
Quinley Magnesia Company	Youngstown	Asbestos products	3- 8-21	100,500
Wyso Company	Cleveland	Paints	3- 8-21	50,500
Carballey Products Company	Bellevue	Chemical products	3- 9-21	124,730
Automatic Safety Gate Company	Dayton	Safety gates	3- 9-21	5,000
Clevo Novelty Mfg. & Advertising Company	Cleveland	Novelties	3- 9-21	10,000
No Glare Auto Lamp & Mfg. Company	Mansfield	Lamps	3- 9-21	100,000
Detroit Precision Tap Company	Cleveland	Machinery	3- 9-21	150,500
Oil Gas Equipment Company	Cleveland	Generators	3- 9-21	505,000
Uthe Specialties Company	Elyria	Specialties	3-10-21	10,000
Gibbs Paint Mfg. Company	Cleveland	Paints	3-10-21	25,000
National Railways Uniform Company	Cleveland	Uniforms	3-10-21	500
Kinjan Jewelry Company	Youngstown	Jewelry	3-11-21	100,000
Eason Ehle Electric Company	Cleveland	Electric equipment	3-11-21	25,000
New Method Painting Company	Toledo	Paint	3-11- 1	15,000
Triple Way Curtain Bracket Company	Cincinnati	Curtain brackets	3-11-21	50,000
Non Mar Shade & Curtain Holder Company	Lima	Shades	3-11-21	20,000
Expanding Gauge Company	Dayton	Tools	3-12-21	10,500
Thomas B. Morris Company	Cincinnati	Machinery	3-12-21	10,000
Goliath Rubber Company	Cleveland	Tires, etc.	3-12-21	10,000
Consumers Electric Supplies Company	Cleveland	Electric supplies	3-14-21	10,000
Cleveland American China Company	Cleveland	Chinaware	3-14-21	100,500
Star Products Company	Ballaire	Ice cream	3-14-21	250,000
Colburn Machine Tool Company	Cleveland	Tools	3-14-21	150,500
Norwalk Cloak Company	Norwalk	Clothing	3-14-21	25,000
Motor Macultivator Company	Toledo	Farm implements	3-14-21	60,000
Eureka Stone & Marble Company	Columbus	Stone products	3-15-21	350,000
Taft Metal Pattern & Mfg. Company	Cleveland	Metal products	3-15-21	10,000
Hudson & Underwood Heel Company	Cincinnati	Shoe supplies	3-15-21	25,000
Artistic Tailoring Company	Canton	Clothing	3-15-21	10,000
Cleveland Photo Products Company	Cleveland	Photo products	3-15-21	25,000
Pepple Pattern & Mfg. Company	Lima	Patterns	3-16-21	50,000
Leland Electric Company	Dayton	Machinery	3-16-21	10,000
A. M. Tousley Sales Company	Cleveland	Grain	3-16-21	25,000
Washington Motor Company	Eaton	Motors	3-16-21	5,000
B. & G. Machine Company	Cleveland	Metal parts	3-17-21	10,000
Turnbull Wagon Company	Montpelier	Farm wagons	3-17-21	300,000
Shumate-Charofad Sign Company	Lima	Electric signs	3-18-12	50,000
Patton Company	Cleveland	Machines	3-18-21	100,000
South Side Lumber & Supply Company	Toledo	Lumber	3-18-21	30,000
Everready Porcelain Company	East Liverpool	Electric poreclain	3-19-21	25,000
Elliott Water Heater Company of Ohio	Steubenville	Water heaters	3-19-21	20,000
Radio Corporation of America Ohio Company	Cleveland	Radio apparatus	3-19-21	50,000
Leitner Cloak Company	Cleveland	Cloaks	3-19-21	35,000
Acme Cultivator Company	Salem	Tractors	3-19-21	51,000
Gillespie Electric Company	Kent	Electric supply	3-21-21	15,000
Ohio Re-Charger Company	Toledo	Lucas	3-21-21	10,000
Midwest Mfg. Company	Cleveland	Paints	3-21-21	153,750
Orchardale Company	Cincinnati	Beverages	3-22-21	25,000
Wauseon Ice Company	Wauseon	Ice Cream	3-22-21	10,000
Carbon Chemical Company	Toledo	Chemicals	3-22-21	10,000
Louisville Lumber & Supply Company	Louisville	Lumber	3-23-21	40,500
Ft. Meigs Envelope Mfg. Company	Toledo	Envelopes	3-23-21	20,000
Victor Products Company	Springfield	Glass products	2-23-21	15,000
S. R. Costley Foundry Supply & Equipment Company	Columbiana	Foundry products	3-24-21	50,000
Marblette Refrigerator Mfg. Company	Cincinnati	Refrigerators	3-24-21	10,000
Dayton Amusement Devices Company	Dayton	Toys	3-24-21	25,000
Haeflinger Awning & Tent Company	Cleveland	Tents	3-24-21	25,000
Six Wheel Truck Company	Akron	Motor cars	3-24-21	1,000
Jung Arch Brace Company	Cincinnati	Surgical apparatus	3-24-21	50,000
Lake-Ainslie Hardwood Lumber Company	Dayton	Lumber	3-25-21	20,000
Western Reserve Process Company	Warren	Iron and steel	3-25-21	20,000
Cleveland Drop Forge Company	Cleveland	Metal products	3-24-21	900,000
Lincoln Photo Play Company	Cleveland	Motion pictures	3-25-21	30,000
Road Scope Specialty Company	Cleveland	Road machinery	3-25-21	10,000
Canton Brick & Fireproofing Company	Canton	Brick	3-25-21	1,100,000
Leadcote Company	Cleveland	Metal products	3-26-21	10,000
Parshall Supply Company	Cleveland	Specialties	3-26-21	20,500
Franklin Electric Products Company	Cleveland	Electrical goods	3-28-21	25,000
Mahoning Mining & Mfg. Company	Youngstown	Bricks	3-28-21	250,000
Sherer Machine Company	Cuyahoga Falls	Machines	3-28-21	25,000

MANUFACTURING COMPANIES—Continued.

Corporate Name.	Location.	Purpose.	Filed.	Capital Stock.
Morton Havey Garment Mfg. Company	Dayton	Clothing	3-28-21	$10,000
Holcomb-Dennison Auto Truck & Body Company	Portsmouth	Auto bodies	3-28-21	50,000
Western Reserve Cotton Mills Company	Kent	Cloth	3-30-21	1,000
Pandiculator Company	Cleveland	Surgical appliances	3-30-21	10,000
Miracle Polish Company	Akron	Polish	3-30-21	10,000
Louis Rubber Company	Akron	Rubber products	3-30-21	5,000
Walworth Ave. Lumber Company	Cleveland	Lumber	3-30-21	500
American Overall Mfg. Company	Harrison	Clothing	3-30-21	30,000
United States Sheet & Window Glass Company	Columbus	Glass	3-30-21	4,000,500
Heintel Ritchie Cut Stone Company	Cleveland	Stone	3-31-21	30,000
Cleveland Cream Fried Cake Company	Cleveland	Bread	3-31-21	10,000
Cincinnati Lamp & Bracket Company	Cincinnati	Auto parts	3-31-21	50,000
Armstrong Silver Pipe Company	Cincinnati	Sewer pipes	3-31-21	60,500
Sandusky Tractor Company	Sandusky	Tractors	4- 1-21	100,000
Guaranteed Material Company	Cleveland	Varnish	4- 1-21	25,000
Beckwith Motors Company	Cleveland	Electric motors	4- 1-21	11,250
Mann Sugar Distributing Company	Cincinnati	Sugar	4- 1-21	20,000
Sargent Piano Company	Cincinnati	Pianos	4- 1-21	25,000
Guaranteed All Metal Weather Strip Company	Cincinnati	Weather strips	4- 2-21	10,000
A. J. Kroger Manufacturing Company	Cincinnati	Furniture	4- 2-21	25,500
G. & W. Mfg. Company	Dayton	Machinery	4- 4-21	50,000
Cleveland Dairy Company	Cleveland	Dairy products	4- 4-21	20,000
Independent Sanitary Mfg. Company	Cleveland	Plumbing	4- 4-21	150,000
Madison Paint Company	Cleveland	Paints	4- 5-21	25,000
Ironton Ice Cream & Dairy Company	Ironton	Ice Cream	4- 5-21	25,000
Art Appreciation Publishing Company	Akron	Art works	4- 5-21	20,000
Wolff Company of Cincinnati Company	Cincinnati	Plumbing supplies	4- 5-21	35,000
L. N. Goetz Machine Company	Cleveland	Paper machines	4- 5-21	10,000
William Hirst & Howard Company	Cleveland	Clothing	4- 6-21	10,000
Seven Spirit Remedy Company	Cincinnati	Medicines	4- 6-21	5,000
Rex Auto Repair Company	Cleveland	Auto tops	4- 6-21	10,000
Crescent Tire & Rubber Company	Columbus	Tires	4- 7-21	200,500
C. A. C. Automatic Machine Company	Carey	Porcelain products	4- 8-21	5,000
Taflik Shoe Company	Cleveland	Shoes	4- 8-21	50,000
International Permold Company	Cleveland	Patented products	4- 8-21	100,000
Bonded Tailoring Company	Cleveland	Clothing	4- 8-21	2,500
Zenith Talking Machine Company	Dayton	Talking machines	4- 8-21	10,000
Flora Gear Mfg. Company	Toledo	Gears	4- 8-21	125,500
Rollaway Motor Company	Toledo	Motors	4- 8-21	10,000
Bear Mfg. Company	Cleveland	Mechanical appliance	4- 9-21	10,000
Affiliated Mfg. Sales Company	Cleveland	Implements	4- 9-21	10,000
Employing Printers Electrotype Company	Cincinnati	Electrotype	4- 9-21	50,000
Merit Furniture Mfg. Company	Ashland	Toys	4-11-21	10,000
Dunlevy Company	Cincinnati	Clothing	4-11-21	100,000
Jordan Tire & Rubber Company	Cleveland	Tires	4-11-21	100,000
Toledo Tablet & School Supply Company	Toledo	Note books	4-11-21	5,000
Swiantex Company	Eaton	Medicine	4-11-21	10,000
M. Moore Shirt Factories	Canton	Clothing	4-12-21	200,000
Tuscora Rim & Machine Company	New Philadelphia	Iron and steel products	4-12-21	250,000
Basco Distributing Company	Dayton	Recording devices	4-12-21	50,500
Shearen Candy Company	Toledo	Candies	4-13-21	15,000
Armour Leather Craft Company	Cleveland	Leather goods	4-13-21	25,000
Dayton Disc Wheel Company	Dayton	Wheels	4-13-21	100,000
Dalston Mfg. Company	Cleveland	Auto accessories	4-13-21	10,000
Armo Manufacturing Company	Columbus	Gaso Pep tablets	4-13-21	10,000
Invisible Process Company	Cleveland	Toys and games	4-14-21	75,500
Sebring Machine Company	Sebring	Machines	4-14-21	10,000
Blue Ribbon Stock Food Company	Delaware	Chicken feed	4-14-21	15,000
Electric Shop Company	Akron	Electric apparatus	4-14-21	50,000
Bans Health Flour Company	Beach City	Flour	4-15-21	10,000
Miami Chemical Company	Cincinnati	Chemicals	4-15-21	1,000
Pilgrim Rubber Company	Akron	Rubber goods	4-15-21	10,000
Kenthan Foundry Company	Middletown	Castings	4-15-21	100,000
O. K. Candy Company	Cleveland	Candy	4-15-21	10,000
Fulton Pit Car Company	Canal Fulton	Mine cars	4-15-21	325,000
Kauffman Metal Products Company	Bellefontaine	Castings	4-15-21	201,000
Sterling Knight Motor Company	Cleveland	Automobiles	4-15-21	1,008,250
Dayton Valve Company	Dayton	Valves	4-15-21	10,000

MANUFACTURING COMPANIES—Continued.

Corporate Name.	Location.	Purpose.	Filed.	Capital Stock.
N. B. Auckerman Company	Cleveland	Photographic products	4-16-21	$500
Six Point Motor Company	Akron	Automobiles	4-16-21	1,000
Grant Quick Ice Machine Company	Barberton	Refrigerating machines	4-16-21	25,000
Wm. G. Yates Company	Cleveland	Machinery	4-16-21	25,000
Pure Ice Company	Zanesville	Ice	4-18-21	75,500
Marsh Oil Company	Cleveland	Gasoline	4-18-21	150,500
Fairfield Creamery Company	Columbus	Dairy products	4-18-21	50,000
Federal Gauge Company	Dayton	Gauges	4-18-21	3,000
K. W. Brick Company	Youngstown	Tiling	4-18-21	150,000
Marvelous Mortiser Company	Columbus	Machines	4-18-21	50,000
Wiltse Automotive Company	Dayton	Motors	4-19-21	50,000
Rogers Auto Sweeper Company	Columbus	Street sweepers	4-19-21	50,000
Grand Suit Case Company	Cleveland	Traveling bags	4-19-21	50,000
Juvenile Garment Company	Toledo	Clothing	4-19-21	10,000
Ohio Black Company	Columbus	Paint	4-19-21	25,000
Fenton Foundry Supply Company	Dayton	Foundry equipm't	4-19-21	15,000
Kanard Company	Dayton	Merchandise	4-21-21	10,000
Gordon Coffee Company	Cleveland	Coffee	4-21-21	5,000
Automotive Bolt & Nut Company	Cleveland	Metal products	4-21-21	10,000
United Parts Company	Cleveland	Auto parts	4-21-21	5,000
Barsteel Products Company	Cleveland	Machine parts	4-22-21	50,000
B. Vinoken Dairy Company	Cleveland	Dairy products	4-22-21	25,000
Peggy Jane Shoppe Company	Cleveland	Clothing	4-22-21	5,000
P. H. Sampliner Company	Cleveland	Clothing	4-22-21	60,000
H. E. Stratton Pulp Stone Company	Toronto	Quarrying stone	4-22-21	50,000
Rufenacht Rubber Company	Bucyrus	Tires and tubes	4-22-21	150,000
E. J. Gideon Elec Construction & Sales Company	Cleveland	Electric supplies	4-22-21	10,000
Wheatley Pottery Comapny	Cincinnati	Clay products	4-23-21	200 000
Hoover Toy & Specialty Company	Cincinnati	Toys	4-23-21	30,000
Linder Flexible Belt Company	Elyria	Belts	4-23-21	20,000
Adkins Sales & Mfg. Company	Canton	Lubricating devices	4-23-21	50,500
Ugane Equipment Company	Cleveland	Merchandise	4-23-21	50,500
Columbus Pie Company	Columbus	Confectionery	4-25-21	2,500
Alexander Knitting Mills Company	Cleveland	Knitted goods	4-25-21	20,500
Union Drug Company	Canton	Drugs	4-25-21	150,500
Liting Rod Spark Plug Company	Cleveland	Spark plugs	4-25-21	100,500
Preston Clinton Mfg. Company	Cleveland	Clothing	4-26-21	20,000
Trumbull Mfg. Company	Warren	Iron and steel	4-26-21	125,000
Acme Battery Sclution Company	Cleveland	Batteries	4-27-21	10,000
Advance Box Company	Cleveland	Boxes	4-27-21	25,000
Tri State Music Company	Kinsman	Musical instruments	4-26-21	50,000
Byco Tire & Rubber Company	Hicksville	Tires	4-27-21	25,000
Beautex Manufacturing Company	Cleveland	Toilet preparations	4-28-21	25,000
Knight Price Company	Camp Chase	Clothing	4-28-21	10,000
Nu Air Rubber Products Company	Cleveland	Rubber products	4-28-21	500
Go-Jack Company	Columbus	Toys	4-29-21	1,000
Pyramid Film Company	Dayton	Moving pictures	4-29-21	216,500
Great Peerless Mills Company	Miamisburg	Flour	4-30-21	75,000
Butler Mfg. Company	Cleveland	Sweepers	4-30-21	1,000,000
Safety Stair Tread Company	Wooster	Treads	4-30-21	100,000
Shepard Elevator Company	Cincinnati	Elevators	4-30-21	100,000
Amco High Pressure Lubricating Company	Dayton	Auto parts	4-30-21	10,000
Stanbrick Company	Cleveland	Clay products	4-30-21	101,000
Fire Ball Stop Signal Company	Cleveland	Auto accessories	5- 2-21	10,000
Gordon Form Lathe Company	Cleveland	Machinery	5- 2-21	5,000
Ruebel-Weaver-Koenig Company	Cincinnati	Stone	5- 2-21	50,000
Star Aluminum Ware Company	Ashland	Aluminum ware	5- 2-21	50,000
Liberty Plumbing Company	Youngstown	Plumbing	5- 2-21	10,000
Breese Engineering Company	Dayton	Metal products	5- 3-21	1,500
Ball Caster Company	Cleveland	Ball casters	5- 3-21	20,000
Hoffman-Benedict Tool & Die Company	Toledo	Tools	5- 3-21	35,000
Mead Sales Company	Dayton	Paper	5- 3-21	250,000
Alexander Products Company	Cleveland	Tools	5- 3-21	25,500
Artra Company	Cleveland	Printing machines	5- 4-21	12,000
American Speed O Feeder Company	Cleveland	Typewriters	5- 4-21	450,000
Lynn Company	Akron	Drugs	5- 4-21	50,000
Service Machine Company	Cleveland	Tools	5- 4-21	10,500
Ohio Blank Book & Printing Company	Columbus	Books	5- 4-21	100,000
Superior Gents', Ladies' & Boys' Furnishing Company	Cleveland	Clothing	5- 5-21	20,000
Organic Laboratories Company	Cincinnati	Chemicals	5- 5-21	5,000
Rotary Machine & Engineering Company	Cleveland	Pumps	5- 5-21	50,500
Southern Ohio Motors Company	Cincinnati	Automobiles	5- 6-21	100,000

MANUFACTURING COMPANIES—Continued.

Corporate Name.	Location.	Purpose.	Filed.	Capital Stock.
Floataford Sales Company	Cincinnati	Auto parts	5- 6-21	$20,000
Automotive Mfg. Company	Dayton	Auto machinery	5- 6-21	201,000
Douglas Filmtite Company	Cleveland	Roofing material	5- 7-21	10,000
Cleveland Flour Company	Cleveland	Flour	5- 7-21	10,000
Northern Ohio Flour Company	Cleveland	Flour	5- 7-21	10,000
Metal Spring Cover Company	Cleveland	Spring covers	5- 7-21	25,500
Dalton Time Lock Company	Cincinnati	Time locks	5- 9-21	25,000
Galvo Company	Cleveland	Electrical goods	5- 9-21	10,000
Kant Skore Piston Company	Cincinnati	Auto parts	5-10-21	250,000
Toledo Varnish Company	Toledo	Varnishes	5-10-21	1,000
Abbott McIntyre Company	Columbus	Lighting fixtures	5-10-21	25,000
John Norton Company	Columbus	Drugs	5-10-21	200,500
Eber Drug Company	Youngstown	Chemicals	5-10-21	100,000
Dayton Auto Sunshade Company	Dayton	Auto specialties	5-11-21	10,000
Bedford Coal & Supply Company	Bedford	Bldg. blocks	5-11-21	15,000
Automobile Device Company	Cleveland	Auto devices	5-11-21	10,500
International Mines Equipment Company	Cleveland	Mine equipment	5-11-21	150,000
Berger Manufacturing Company	Canton	Metals	5-12-21	10,000
Gallant Lumber & Coal Company	Toledo	Lumber	5-12-21	30,000
Horovitz Broehmic Laboratories Company	Cincinnati	Medicines	5-12-21	10,000
W. P. Hughes Mfg. Company	Dayton	Ventilators	5-12-21	10,000
Ashtabula Bottling Company	Ashtabula	Soft drinks	5-12-21	5,000
Goodyear Tire & Rubber Company	Akron	Tires	5-12-21	141,010,000
Warn-U Signal Company	Cleveland	Auto accessories	5-13-21	5,000
Frohning Chemical Appliance Company	Cleveland	Machinery	5-13-21	500
Buyers Paper Company	Dayton	Paper	5-13-21	35,000
General Spray-On Company	Cleveland	Paint	5-14-21	25,000
Wyandotte Products Company	Columbus	Ice	5-14-21	100,500
American Time Switch Company	Cleveland	Time switches	5-16-21	20,000
Cleveland Pottery Company	Cleveland	Pottery products	5-16-21	50,000
Wizard Battery Company	Toledo	Batteries	5-16-21	50,000
States Sales Company	Columbus	Auto parts	5-16-21	25,000
Up-to-Date Woodworking Company	Cleveland	Doors	5-16-21	500
Feder-Gregg Shoe Company	Cincinnati	Boots and shoes	5-17-21	150,000
Mitchell-Boyd Company	Youngstown	Building materials	5-17-21	62,500
Sante Fe Salt Company	Pomeroy	Salt	5-18-21	2,000,000
Canton Bed Spring Company	Canton	Springs	5-18-21	25,000
Marion Coaster Company	Marion	Toys	5-18-21	20,000
Sherman Furniture Company	Cincinnati	Furniture	5-17-21	15,000
Lancaster Machine & Auto Repair Company	Lancaster	Machinery	5-18-21	8,000
Republic Stove & Mfg. Company	Cleveland	Stoves	5-18-21	80,000
Blue Ribbon Stock Food Company	Delaware	Stock food	5-18-21	30,000
F. R. X. Extinguisher Company	Cleveland	Fire extinguishers	5-18-21	100,500
Modern Cement Block Company	Toledo	Cement blocks	5-19-21	10,000
Dayton Adjustable Bracket Company	Dayton	Metal products	5-19-21	5,000
Riverside Lumber Company	Dayton	Lumber	5-19-21	25,000
Darby Laboratory Company	Dayton	Toilet preparation	5-19-21	10,000
Lea Handle Company	Bucyrus	Wooden articles	5-19-21	20,000
Logan Husker Company	Bellefontaine	Wooden articles	5-19-21	100,500
Schofield Mfg. Company	Cleveland	Auto parts	5-20-21	50,000
Saniklene Chemical Company	Akron	Chemical products	5-20-21	500
Randolph Co-operative Milk & Milk Products Company	Randolph	Milk products	5-20-21	10,000
Aircraft Engineering Company	Dayton	Aircraft	5-21-21	50,000
Viaduct Furnace & Roofing Company	Cleveland	Furnaces	5-21-21	12,000
Ohio Conserving Company	Toledo	Food products	5-21-21	300,000
National Art Pottery Company	Coshocton	Pottery	5-23-21	20,000
Banner Baking Company	Youngstown	Bread	5-23-21	20,000
Gem City Doughnut Company	Dayton	Bread	5-23-21	2,500
Marks Steel Supply Company	Cleveland	Metal products	5-23-21	400,000
Polar Spray Dispenser Company	Cleveland	Soda fountains	5-23-21	21,000
Oleo Mfg. Company	Columbus	Grease and oils	5-23-21	150,000
Modern Cloak Company	Cleveland	Cloaks	5-24-21	10,000
Ohio Metal Stamping & Mfg. Company	Akron	Metal products	5-24-21	5,000
Williams Cup Company	Middleport	Oil cups	5-24-21	50,000
Columbus Soda Water Company	Columbus	Soft drinks	5-24-21	3,600
Ohio Pipe Company	Findlay	Pipe	5-24-21	50,000
Buckeye Novelty Mfg. Company	Cleveland	Novelties	5-24-21	5,500
United States Truss Company	Cincinnati	Trusses	5-24-21	10,000
Modern Display Basket Company	Cleveland	Baskets	5-25-21	500
Paint Craft Company	Cleveland	Paints	5-25-21	25,000
Frederick Toaster Company	Miamisburg	Electric appliances	5-25-21	20,000
Hartson-Motter Lumber Company	Mansfield	Wood products	5-26-21	10,000
Lorain Grocers Bread Company	Lorain	Bread	5-26-21	75,500
Buckeye Printing Ink Company	Columbus	Ink	5-26-21	25,000

MANUFACTURING COMPANIES—Continued.

Corporate Name.	Location.	Purpose.	Filed.	Capital Stock.
Da-Nite Signal Light Company	Cleveland	Auto signals	5-27-21	$10,000
Standard Chemical Closet Company	Leipsic	Indoor closets	5-27-21	10,000
Toledo Mattress Company	Toledo	Mattresses	5-27-21	50,000
Forest City Candy Company	Cleveland	Candy	5-27-21	5,000
Dial-Ogden Mfg. Company	Columbus	Tents	5-27-21	25,000
C. T. & R. Company	Columbus	Tires	5-27-21	25,000
Radioelectric Shop Company	Cleveland	Electrical instrument	5-28-21	10,000
Apple Creek Screen Door Company	Apple Creek	Window screens	5-28-21	20,000
Guildleather Company	Springfield	Leather	5-31-21	25,000
Graffo Products Company	Cleveland	Chemicals	5-31-21	10,000
Ralph J. Gillett Importing Company	Cleveland	Jewelry	5-31-21	200,500
Coshocton Straw Paper Company	Coshocton	Card board, etc	5-31-21	300,000
Youngstown Stamping Company	Youngstown	Metal products	5-31-21	50,500
Icy Dew Products Company	Cleveland	Chemical compounds	5-31-21	10,000
Delaplane Bros. Bakery Company	Dayton	Bread	6- 2-21	5,000
Artone Paper Company	Cleveland	Photographic paper	6- 2-31	500
Family Rubber Company	Akron	Rubber products	6- 2-21	10,000
F. E. Myers & Bros. Company	Ashland	Pumps	6- 3-21	10,000
Acker Doll-Day Company	Cleveland	Pistons	6- 3-21	10,500
Peerless Iron & Steel Company	Warren	Metals	6- 3-21	1,010,000
Rocha Window Shade Company	Cleveland	Window shades	6- 3-21	10,000
Fifth City Candy Company	Cleveland	Candies	6- 3-21	5,000
Raymond Rim & Wheel Company	Cleveland	Auto rims	6- 3-21	50,500
Photo Craft Company	Cleveland	Photographic articles	6- 3-21	25,500
Gardner Development Company	Cleveland	Gas	6- 4-21	500
Smolensky Valve Company	Cleveland	Valves	6- 4-21	25,000
Necomors Products Company	Cleveland	Medicines	6- 4-21	50,000
J. R. Taylor Company	Cleveland	Petroleum products	6- 4-21	25,000
Pick Gilman Company	Cleveland	Clothing	6- 4-21	25,000
Mueller Composition Pumice Company	Springfield	Grindstones	6- 6-21	50,000
Familton-Woods Chocolate Company	Cleveland	Candies	6- 6-21	50,000
Silver Knitting Company	Cleveland	Knitted products	6- 8-21	10,000
Franklin Furniture Company	New Waterford	Furniture	6- 8-21	60,500
Gaskill Industrial Furnace & Foundry Company	Cleveland	Furnaces	6- 8-21	55,000
Mohawk Piston Ring Sales Company	Cleveland	Piston Rings	6- 8-21	10,000
Automotive Products Company	Warren	Auto parts	6- 8-21	25,000
Witt Bakery Company	Cincinnati	Bakery products	6- 9-21	10,000
Greenville Tailoring Company	Greenville	Clothing	6-10-21	20,000
Northern Chemical Products Company	Cleveland	Chemicals	6-10-21	1,000
Mid-West Lumber Company	Cuyahoga Falls	Lumber	6-11-21	200,500
Terminal Cold Storage & Ice Company	Dayton	Ice	6-11-21	360,500
Hines Pattern & Mfg. Company	Cleveland	Metal patterns	6-13-21	75,000
Auerbach Company	Cleveland	Chemicals	6-13-21	250,000
Phil Selznick Production Company	Cleveland	Films	6-13-21	10,000
Jute Cigar Box & Container Company	Cleveland	Boxes	6-13-21	11,000
Lubricating Specialties Company	Toledo	Measuring devices	6-14-21	500
Brenner Automobile Supply Company	Cincinnati	Auto supplies	6-14-21	25,000
Big Four Tailoring Company	Cleveland	Clothing	6-14-21	10,000
Franklin Furniture Company	New Waterford	Furniture	6-15-21	100,000
Northeastern Ohio Motor Sales Company	Ashtabula	Automobiles	6-15-21	20,500
Nelson Liquid Gauge Company	East Cleveland	Auto parts	6-15-21	500
P. L. Billingsley Company	Cincinnati	Tools	6-15-21	15,000
Ohio Priseler Fuelizer Company	Cleveland	Burners	6-16-21	1,000
Ideal Glove Company	Youngstown	Gloves	6-16-21	10,000
J. G. Frelinger Iron Works Company	Cincinnati	Paint	6-16-21	30,000
Var Ni Tone Mfg. Company	Akron	Polish	6-16-21	50,000
V. & P. Vacuum Company	Cincinnati	Auto parts	6-17-21	25,000
Deshler Manufacturing Company	Deshler	Foundry	6-17-21	75,000
Wilcox System & Equipment Company	Cleveland	Furniture	6-18-21	100,000
Rotan Candy Company	Alliance	Candies	6-18-21	75,000
Ideal Auto Specialties Company	Cleveland	Electric contrivances	6-18-21	500
Emerald Lumber Company	Cincinnati	Lumber	6-18-21	25,000
National Ultramarine Company	Cincinnati	Paints	6-21-21	250,500
United Drug Company	Cleveland	Drugs	6-21-21	10,000
Euclid Mfg. Company	Cleveland	Toilet articles	6-21-21	10,000
Republic Products Company	Cleveland	Paints	6-21-21	15,000
Scotch Kiss Candy Company	Cincinnati	Candies	6-22-21	5,000
Northern Medical Company	Dayton	Drugs	6-22-21	3,000
National Recording Pump Company	Dayton	Pumps	6-22-21	60,000
United Auto Stores Company	Columbus	Auto accessories	6-23-21	500
Lewis Rim Tool Company	Akron	Auto accessories	6-23-21	50,000
Union Builders Supply Company	Canton	Ice	6-23-21	200,000

MANUFACTURING COMPANIES—Concluded.

Corporate Name.	Location.	Purpose.	Filed.	Capital Stock.
Lorain Bond Clothing Company	Lorain	Clothing	6-23-21	$10,000
Canton Clothes Dryer Company	Canton	Cabinets	6-24-21	100,000
Asbestos Supply & Mfg. Company	Cincinnati	Asbestos products	6-24-21	25,000
Western Embroidery Company	Cleveland	Embroideries	6-24-21	10,000
Duntley Products Company	Cleveland	Articles	6-24-21	500
National Laboratories Company	Toledo	Medicines	6-25-21	5,000
Whittlesey Steam Motors Company	Cleveland	Boilers, engines, etc.	6-27-21	10,000
Maurice E. Wilson Specialty Company	Perry	Fly traps	6-27-21	5,000
B. & P. Company	Cleveland	Toilet articles	6-27-21	50,000
Butler Manufacturing Company	Cleveland	Vacuum sweeper	6-27-21	500,000
Kerin Manufacturing Company	Marietta	Chemicals	6-28-21	50,000
London Motor Plow Company	London	Tractors	6-28-21	50,000
Brewster Lumber & Supply Company	Brewster	Building material	6-29-21	50,000
Molybdenum Steel Process Company	Cleveland	Metal products	6-29-21	60,000
Valkwein Mills Company	Columbus	Furnaces	6-29-21	5,000
Positive Lock Bolt Company	Cleveland	Nuts and bolts	6-29-21	251,000
Home City Beverage Company	Springfield	Beverages	6-29-21	75,000
Pioneer Electrical Supply Company	Cleveland	Electric supplies	6-30-21	10,000
Rural Electric Service Company	Shelby	Electric service	6-30-21	10,000
Chas. Zimmerman Sons Company	Columbus	Auto parts	6-30-21	100,000
Total Number 1,107		Total		$299,450,875

MINING COMPANIES.

Corporate Name.	Location.	Filed.	Capital Stock.
White Coal Company	Shadyside	7- 2-20	$15,000
Stalter & Essex Mining Company	Columbus	7- 2-20	150,000
Somers Coal Company	Cleveland	7- 3-20	600,000
Northern & Southern Coal Company	Columbus	7-10-20	500,000
Walbolt Coal Company	Toledo	7-10-20	10,000
Black Bird Coal Company	Toledo	7-10-20	40,000
Woodward Coal Company	Kent	7-12-20	100,000
Caloric Coal Company	St. Clairsville	7-15-20	100,000
Star Coal Company	Pomeroy	7-15-20	60,000
MacPhail Coal Mining Company	Middleport	7-19-20	60,000
Pomeroy & Hocking Mining Company	Columbus	7-21-20	250,000
Tuscarawas Coal Company	New Philadelphia	7-26-20	25,000
Aberdeen Coal Company	Columbus	7-26-20	25,000
Nicholson-Smith Coal Company	Cleveland	7-26-20	50,000
Elm Grove Mining Company	Cleveland	7-27-20	600,000
Excellent Coal Company	Zanesville	7-29-20	50,000
Thomas Coal Mining Company	Pomeroy	7-30-20	60,000
C. L. Dawson Coal Company	Crooksville	7-31-20	25,000
Crescent Coal Company	Columbus	8- 2-20	50,000
Klegg Hill Coal Company	Buchtel	8- 7-20	25,000
Don Coal Company	Bellaire	8-14-20	25,000
McLuney Coal Company	Crooksville	8-16-20	10,000
W. S. George Mining & Milling Company	Palestine	8-18-20	25,000
Giffen Coal Company	Maynard	8-19-20	24,000
Geneva Coal & Mining Company	Columbus	8-19-20	200,000
Oak Grove Mining Company	Canton	8-20-20	10,000
Jones Colliery Company	Jackson	8-20-20	15,000
Stark Coal Mining Company	Massillon	8-25-20	50,000
Chippewa Iron Mining Company	Cincinnati	8-25-20	1,500,000
Hoboken Coal Company	Hemlock	8-26-20	10,000
Gross Coal Company	Nelsonville	8-28-20	25,000
Penn Ohio Coal Company	Liverpool	8-30-20	100,000
Mabelle Coal Company	Zanesville	8-31-20	50,000
Buckhannan Valley Coal Company	Cleveland	8-31-20	100,000
Industrial Mining Company	Canton	8-31-20	50,000
Gable & Frame Coal Company	Cambridge	8-31-20	20,000
Seneca Coal Company	Columbus	9- 7-20	100,000
Morrisvale Coal Company	Columbus	9- 8-20	200,000
Shaffer Brothers Coal Company	Atwater	9- 8-20	60,000
Faye Coal Company	Columbus	9- 9-20	150,000
Jet Coal Company	New Philadelphia	9-11-20	60,000
Eyman Block Coal Company	Youngstown	9-15-20	25,000
Champion Collieries Company	Cleveland	9-16-20	1,000
Syndicate Coal Company	Dayton	9-16-20	60,600
Rice Coal Company	Dayton	9-20-20	2,500
Lick Creek Coal Company	Ironton	9-21-20	25,000
Klinger-Dieterich Coal Company	Alliance	9-23-20	25,000
Longstreth Coal Company	Nelsonville	9-27-20	12,000
Long Fork Coal Company	Toledo	9-27-20	10,000
Muskingum River Coal Company	Marietta	9-30-20	50,000
Martin Weekley Coal Company	Newark	10- 4-20	10,000
Lake County Coal & Supply Company	Painesville	10- 4-20	112,500
Broad Run Coal Company	Columbus	10- 5-20	200,000
Crystal Fluorspar Company	Cincinnati	10- 6-20	20,000
Herrold Coal Company	Columbus	10- 8-20	10,000
Frontier Coal Company	Toledo	10- 8-20	20,000
East Canton Coal Company	Canton	10- 8-20	25,000
Long Ridge Coal & Clay Company	Dayton	10-15-20	25,000
Ferncliff Coal Company	Zanesville	10-15-20	25,000
Walnut Hill Coal Company	Nelsonville	10-16-20	25,000
Southeast Ohio Coal Company	Bridgeport	10-19-20	3,000
C. R. Cummins Coal & Mining Company	Cleveland	10-21-20	15,000
Wolf Coal Company	Bellaire	10-22-20	50,000
Black Oak Coal Company	Wellsville	10-22-20	50,000
Barth & Rennie Coal Company	Shadyside	10-22-20	1,000
Atwood Coal Company	Sherrodsville	10-25-20	50,000
Marsh Barker Coal Company	Zanesville	10-26-20	5,000
Roach Creek Coal Company	Cincinnati	10-27-20	1,000,000
Shawnee & McConnelsville Coal Company	Shawnee	10-28-20	10,000
Blue Ridge Coal Company	Dillonvale	10-28-20	10,000
Drayer Coal Company	Dayton	10-28-20	140,000
Vielhauer Pfau Coal Company	Dover	10-29-20	50,000
Bremer Coal Company	Cambridge	10-29-20	25,000
Helen Coal Company	New Philadelphia	10-30-20	10,000
Bright Cliff Coal Company	Pomeroy	11- 3-20	1,000
Carrington Coal Company	Nelsonville	11- 3-20	50,000
Neff Coal Company	Neffs	11-13-20	50,000
New Concord Mining Company	New Concord	11-16-20	10,000
Youghiogheny & Ohio Coal Company	Cleveland	11-16-20	3,500,000
Silver Ridge Coal Company	New Lexington	11-17-20	200,000
Federal Creek Coal Company	Nelsonville	11-19-20	100,000
Patton Run Colliery Company	Adena	11-19-20	15,000
Cadiz Fairmount Coal Company	Cadiz	11-24-20	100,000
Universal Fuel Company	Nelsonville	11-24-20	100,000

MINING COMPANIES—Concluded.

Corporate Name.	Location.	Filed.	Capital Stock.
Marcall Coal Company	Bridgeport	11-26-20	$700
Cassell Coal Company	Cleveland	11-26-20	75,000
Comerstown Clay & Coal Company	New Comerstown	11-27-20	150,000
Northwestern Coal Company	Columbus	11-27-20	50,000
Bluff Hill Coal Company	Uhrichsville	11-29-20	110,000
McVicker Coal & Coke Company	Cleveland	12- 2-20	50,000
Bidwell Coal Company	Steubenville	12- 3-20	50,000
Sahara Fuel Company	Nelsonville	12- 4-20	35,000
Cleveland Cliffs Iron Company	Cleveland	12- 7-20	10,000,000
Vogel Coal & Supply Company	Columbus	12- 7-20	25,000
Gein Valley Coal Company	New Straitsville	12-16-20	25,000
Messaba-Cliffs Iron Mining Company	Cleveland	12-17-20	2,000,000
Athens Iron Mining Company	Cleveland	12-20-20	1,500,000
Witchey Coal Company	Bellaire	12-22-20	20,000
Negaunee Mine Company	Cleveland	12-23-20	500,000
Eagle Red Ash Coal Company	Columbus	12-28-20	200,000
Buena Vista Coal Company	Steubenville	12-29-20	60,000
Cleveland & Western Coal Company	Cleveland	1- 3-21	2,500,000
Federal Collieries Company	Cleveland	1- 7-21	10,000
Fairview Coal Company	Cleveland	1- 7-21	30,000
Burns Coal & Supply Company	Columbus	1-14-21	25,000
Eastern Coal Company	Columbus	1-17-21	25,000
Price & Jones Coal Company	Justus	1-17-21	20,000
Big Five Coal Company	Cleveland	1-17-21	158,000
Peoples Co-operative Coal Company	McArthur	1-18-21	300,000
Honest Coal Company	Akron	1-20-21	10,000
Star Mining Company	Dayton	2- 4-21	30,000
New Pocock Coal Company	Massillon	2- 4-21	2,000,000
St. Clairsville Coal Company	St. Clairsville	2- 8-21	30,000
Forest City Coal Company	Cleveland	2-15-21	50,000
Progress Coal Company	Columbus	2-15-21	100,000
Mapleton Land & Coal Company	Canton	2-15-21	5,000
Bruner Coal Mining Company	Springfield	2-15-21	30,000
Klein & Moore Coal Company	New Philadelphia	2-16-21	50,000
Kay Engineering Company	Zanesville	2-16-21	100,000
New Lexington Coal Company	New Lexington	2-17-21	12,000
Derby Coal Company	Bridgeport	2-25-21	15,000
Ohio Exploration Company	Niles	2-28-21	500
Lick Run Coal & Clay Company	Nelsonville	3- 2-21	200,000
Stover Coal Company	Newark	3- 2-21	34,000
Warnock Coal Company	Steubenville	3- 8-21	100,000
Thomon Coal Company	Cleveland	3-15-21	50,000
Ohio Linwood Coal Company	Bellaire	3-21-21	10,000
Sandy Valley Coal Company	Minerva	3-23-21	10,000
Alacoque Coal Company	Youngstown	3-23-21	10,000
Lawton Coal & Mining Company	Coshocton	3-23-21	100,000
Ingram Coal Company	Bellaire	3-23-21	15,000
Montour & Lake Erie Coal Company	Cleveland	3-26-21	50,000
Creola Block Coal Company	Columbus	3-31-21	60,500
Oden Valley Coal Company	Coshocton	4- 1-21	60,000
Elk Coal & Coke Company	Columbus	4- 1-21	500,000
Jeffers Coal Company	Bellaire	4- 8-21	25,000
Big Coal Mine Company	Akron	4-13-21	100,000
Pursglove Coal & Dock Company	Cleveland	4-16-21	31,000
Kanawha & Ohio Coal Company	Columbus	4-15-21	10,000
Utilities Coal Company	Columbus	4-15-21	10,000
Tyrone Coal & Mining Company	Coshocton	4-19-21	72,000
Eddy Coal Company	Nelsonville	4-21-21	50,000
Allright Coal Company	Cleveland	4-25-21	200,000
Ashtabula Fuel & Supply Company	Ashtabula	5- 2-21	75,000
Under Hill Coal Mining Company	New Philadelphia	5- 2-21	100,000
Sheridan Mining Company	Ironton	5- 5-21	30,000
East End Coal Company	Nelsonville	5- 7-21	20,000
Herriott Coal Company	East Palestine	5-13-21	10,000
Lomi Coal Company	Cadiz	5-13-21	500,000
Blaney Coal Company	Zanesville	5-20-21	20,000
Gem Coal Company	Columbus	5-24-21	10,000
Mineral Ridge Coal Company	Nelsonville	5-31-21	20,000
States Coal Company	Columbus	6- 2-21	50,500
Barren Fork Coal Company	Cleveland	6- 3-21	20,000
Kenvirton Coal Company	Columbus	6- 3-21	25,500
Silver Fox Coal Company	New Lexington	6- 8-21	25,000
Paramount Coal Mining Company	Massillon	6- 8-21	100,000
Enos Coal Mining Company	Cleveland	6-11-21	10,000
Raven Coal Company	Steubenville	6-14-21	501,000
Sparks of Life Company	Columbus	6-14-21	10,000
Middle States Coal Company	Columbus	6-14-21	50,000
Orrville Chippewa Coal Company	Orrville	6-20-21	100,000
Bishopric & Lent Company	Cincinnati	6-22-21	100,000
Gibraltar Coal & Coke Company	Columbus	6-24-21	15,000
Total number 164.	Total		$35,648,300

PRINTING AND PUBLISHING COMPANIES.

Corporate Name.	Location.	Filed.	Capital Stock.
Whyte Printing Company	Springfield	7-10-20	$10,000
Trade Journals Pub. Company	Cincinnati	7-15-20	10,000
Sprankle, Ward & Sprankle Music Pub. Company	Akron	7-17-20	50,000
Marlbag Publishing Company	Cleveland	7-20-20	500
Ohio Color Card Company	Cleveland	7-21-20	50,500
Samsey Printing Company	Cleveland	7-21-20	25,000
Manifold Printing Company	Cleveland	7-28-20	180,000
Kenton Democrat Pub. Company	Kenton	7-29-20	40,000
Atkinson Printing Company	Akron	7-31-20	25,000
Portsmouth Publishing Company	Portsmouth	8- 5-20	5,000
Premier Press Company	Cleveland	8- 9-20	75,000
Reserve Printing Company	Canton	8-12-20	30,000
Herald Publishing Company	Kenmore	8-13-20	10,000
Mid-Week Review Publishing Company	Cleveland	8-17-20	28,750
Artcraft Printing Company	Akron	8-20-20	5,000
O. S. Hubbell Printing Company	Cleveland	8-25-20	25,000
Peoples Efficiency Publishing Company	Columbus	9- 3-20	50,000
Sherlock Brothers Publishing Company	Bellaire	9-17-20	60,000
Rahn Engraving Company	Youngstown	9-18-20	20,000
W. Frank Houck Company	Norwalk	9-18-20	40,000
Cosmopolitan Printing Company	Cleveland	9-24-20	15,000
Foreign Language Press Company	Cleveland	9-28-20	10,000
Columbus Federationist Printing Company	Columbus	10- 1-20	2,000
Lammers Offset Printing Company	Dayton	10- 2-20	50,000
Shol Composition Company	Cleveland	10- 6-20	25,000
Chester E. Bryan Publishing Company	London	10- 6-20	40,000
Labor Record Publishing Company	Youngstown	10- 6-20	10,000
Tourists Co-operative Association Company	Columbus	10-11-20	10,000
Snyder Printing Company	Cleveland	10-14-20	50,000
City Printing Company	Youngstown	10-18-20	25,000
Universal Publishing Company	Cleveland	10-27-20	1,000
Singer Printing Company	Toledo	10-29-20	10,000
Toledo Zinc Etching Company	Toledo	11-22-20	10,000
Versailles Policy Publishing Company	Versailles	11-29-20	10,000
Armbrust Printing Company	Cincinnati	12- 9-20	15,000
Bundle of Sticks Publishing Company	Columbus	12- 9-20	1,500
Journal Printing Company	Forest	12-13-20	10,000
Cleveland Call Publishing Company	Cleveland	12-15-20	10,000
Ohio Telephone News Publishing Company	Columbus	12-17-20	15,000
Ohio Sun Publishing Company	Columbus	12-17-20	5,000
Cleveland Journal of Commerce & Daily Financial Times Company	Cleveland	12-17-20	1,000
Youngstown Sentinel Publishing Company	Youngstown	12-20-20	3,000
Judson Company	Cleveland	12-21-20	45,000
India Rubber Review Company	Akron	1- 3-21	40,000
Reliable Printing Company	Cleveland	1- 4-20	20,000
Telegram Publishing Company	Piqua	1- 3-21	50,000
Typothetae Typesetting Company	Springfield	1- 6-21	10,000
Horstman Printing Company	Dayton	1-12-21	60,000
Central States Automobile Association of Ohio Company	Columbus	1-12-21	3,000
Devore Pierce Service Company	Cleveland	1-19-21	50,000
Central Printing Company	Dayton	1-24-21	10,000
Madison Press Company	London	2- 7-21	40,000
Reeder Printing Company	Washington C. H.	2-28-20	5,000
Superior Publishing Company	Cleveland	3- 3-21	20,000
Hudson Printing Company	Hudson	3- 3-21	15,000
Republican Printing Company	Wapakoneta	3-10-21	35,000
Duroc World Publishing Company	Dayton	3-18-21	10,000
Zanesville Dispatch Company	Zanesville	3-22-21	150,500
Cleveland Federationist Publishing Company	Cleveland	4- 2-21	10,000
Newton Falls Herald Company	Newton Falls	4-11-21	10,000
Circular Addressing & Mailing Company	Cincinnati	4-11-21	5,000
Advance Printing Company	Cleveland	4-21-21	75,000
Miami Press Company	Cincinnati	4-22-21	25,000
Clermont Farmer Publishing Company	Bethel	4-27-21	8,000
Ledger Publishing Company	Columbiana	4-28-21	75,000
Citizens Printing Company	Grafton	5- 3-21	10,000
Cleveland Commercial Publishing Company	Cleveland	5- 6-21	10,000
Russki Chamtel Publishing Company	Cleveland	5-10-21	10,000
Dankworth & Polack Company	Cleveland	5-11-21	10,000
Toledo Israelite Company	Toledo	5-11-21	5,000
Poultry & Bee Keeping Publishing Company	Warren	5-14-21	10,000
Toledo Lutheran Publishing Company	Toledo	5-20-21	10,000
Buehler Printcraft Company	Cleveland	6- 6-21	150,000
Poorman Printing & Publishing Company	Bellaire	6-15-21	15,000
Akron Progressive Printing Company	Akron	6-17-21	15,000
Total number.....75.	Total		$2,084,750

REAL ESTATE COMPANIES.

Corporate Name.	Location.	Filed.	Capital Stock.
Texas Little Farm Company	Columbus	7- 1-20	$10,000
Fango Realty Company	Toledo	7- 1-20	25,000
Union Pythian Temple Company	Cleveland	7- 2-20	30,000
East Shore Estates Improvement Company	Cleveland	7- 3-20	8,160
Wilco Realty Holding Company	Cleveland	7- 6-20	100,000
Superior-Payne Realty Company	Cleveland	7- 6-20	100,000
Winchester Realty Company	Cleveland	7- 6-20	15,000
South Broadway Company	Akron	7- 7-20	10,000
P. & A. Masonic Bldg. Company	Dayton	7- 7-20	5,000
Oriental-American Building Company	Cleveland	7- 7-20	200,000
Fifth City Homesites Company	Cleveland	7- 7-20	50,000
Assimis Chamis Realty & Construction Company	Cleveland	7- 8-20	50,000
Euclid-105th Properties Company	Cleveland	7-10-20	285,000
Better Brothers Company	Cincinnati	7-10-20	20,000
New Century Land & Securities Company	Springfield	7-12-20	300,000
Macedonia Real Estate & Improvement Company	Macedonia	7-15-20	75,000
Willobee Number Three Land Company	Cleveland	7-16-20	500
Euclid Stores Company	Cleveland	7-16-20	50,000
Western Reserve Masonic Temple Company	W. Farmington	7-16-20	20,000
Middlebury Bldg. Company	Akron	7-19-20	300,000
St. Clair-Fourteenth Company	Cleveland	7-19-20	10,000
Krogh-Syndicate Company	Cleveland	7-20-20	10,000
Lake Erie Summer Homes Company	Cleveland	7-21-20	25,000
Leading Home & Investment Company	Cleveland	7-22-20	50,000
Aquilla Realty Company	Cleveland	7-22-20	15,000
Rimer-Shaffer Company	Cleveland	7-22-20	50,000
Antler Holding Company	Wellsville	7-26-20	20,000
Hathaway Realty Company	Cleveland	7-26-20	30,000
Brown Building & Construction Company	Youngstown	7-28-20	100,000
Cincinnati Knights of Columbus Home Company	Cincinnati	7-29-20	50,000
Echo Realty Company	Warren	7-29-20	50,000
Amherst Eagles Home Company	Amherst	7-30-20	10,000
Woodsfield Eagle Home Company	Woodsfield	7-31-20	5,000
Indian Trail Development Company	Akron	8- 2-20	100,000
Harmon Building Company	Cleveland	8- 2-20	60,000
Euclid-Edgehill Construction Company	Cleveland	8- 2-20	25,000
Modern Home Builders of Columbus	Columbus	8- 4-20	150,000
First General Realty Company	Cleveland	8- 5-20	100,000
Universal Realty Company	Cleveland	8- 5-20	25,000
Alhambra Investment Company	Cleveland	8- 9-20	25,000
Unity Building Company	Akron	8- 9-20	75,000
Alco Realty Company	Cleveland	8- 9-20	10,000
Vernon Heights Realty Company	Marion	8- 9-20	250,500
River Raisin Farm Company	Toledo	8-11-20	10,000
Trail Sand Company	Cleveland	8-11-20	25,000
Devonshire Lane Company	Toledo	8-12-20	100,000
Shelar Realty Company	Cleveland	8-12-20	40,000
Avon Development Company	Cleveland	8-12-20	75,000
Adrain D. Joyce Company	Cleveland	8-12-20	100,000
Whittlesen Investment Company	Toledo	8-13-20	10,000
Maplewood Holding Company	Cleveland	8-13-20	100,000
Dornback Thompson Company	Cleveland	8-14-20	10,000
St. Clair Land Company	East Liverpool	8-14-20	100,000
Fergus & Stokes Company	Miami	8-14-20	10,000
Lawson Realty Company	Cleveland	8-14-20	10,000
Miner Mayfield Company	Cleveland	8-16-20	50,000
Bender Farm Holding Company	Akron	8-16-20	10,000
Portage Commercial Building Company	Akron	8-16-20	800,000
Highland Improvement Company	Akron	8-17-20	150,000
Stubbs Realty Company	Cleveland	8-17-20	1,000
Byard & Voit Building Company	Warren	8-18-20	50,000
Windsor-Porteeth Company	Cleveland	8-19-20	50,000
Kline Realty Company	Columbus	8-19-20	75,000
Howard Service Company	Cleveland	8-19-20	10,000
Belmore Company	Cleveland	8-20-20	100,000
K. W. K. Realty Company	Dayton	8-20-20	25,000
Aetna Realty Company	Canton	8-21-20	200,000
Syndicate Investment Company	Cleveland	8-23-20	20,000
Old Real Estate Company	Cleveland	8-24-20	10,000
Jones Meade Realty Company	Cleveland	8-25-20	10,000
J. L. Smith Company	Akron	8-25-20	245,000
Shingwalk Realty Company	Cincinnati	8-26-20	5,000
Fairmount-Cedar Company	Cleveland	8-26-20	500
Curtiss Ambler Company	Cleveland	8-27-20	100,000
Miami Lake Front Company	Ashtabula	8-27-20	12,000
Ledyard Realty Company	Cleveland	8-30-20	5,000
East Canton Mechanics Home Company	East Canton	8-31-20	10,000
Wayne Building Company	Cleveland	9- 1-20	1,000
W. R. Aubrey Company	Toledo	9- 3-20	15,000
J. H. McCall Company	Cleveland	9- 3-20	500
8611 Hough Realty Company	Cleveland	9- 7-20	5,000

REAL ESTATE COMPANIES—Continued.

Corporate Name.	Location.	Filed.	Capital Stock.
Whiteford Land Company	Toledo	9- 9-20	$900
Big Four Realty Company	Warren	9- 9-20	50,000
Collenade Company	Cleveland	9- 9-20	750,000
Shunansky-Gongwer Company	Cleveland	9- 9-20	150,000
Brady Ganyard Company	Akron	9-10-20	100,000
S. K. & W. Investment Company	Cleveland	9-10-20	10,000
Petroleum Land Company	Petroleum	9-13-20	300,000
Thor Realty Company	Cleveland	9-13-20	75,000
Triangle House Company	Columbus	9-16-20	20,000
Kaufman Building Company	Canton	9-16-20	40,000
Washington Realty Company	Cincinnati	9-17-20	200,000
Twelvine Realty Company	Cincinnati	9-17-20	50,000
Quillens Road Land Company	Cleveland	9-17-20	10,000
South End Realty Company	Canton	9-18-20	20,000
Fremont, Ohio, K. of C. Home Association	Fremont	9-20-20	75,000
Bow-Detroit Company	Cleveland	9-20-20	10,000
Arthur Krause Company	Cleveland	9-20-20	1,000
Herman Laronge Company	Cleveland	9-20-20	10,000
Steubenville Realty Company	Steubenville	9-20-20	200,000
Vernon Realty Company	Cincinnati	9-21-20	7,000
Brill Realty Company	Canton	9-21-20	10,000
Southwest Company	Cleveland	9-21-20	50,000
Dabarta Investment Company	Columbus	9-22-20	10,000
Beechwood Land Company	Cleveland	9-22-20	20,000
Kaxmo Realty & Investment Company	Cleveland	9-22-20	20,000
Cohare Realty Company	Cleveland	9-22-20	1,000
Straus-Prown Company	Cleveland	9-22-20	10,000
East 6th St. Clair Company	Cleveland	9-22-20	10,000
Wilema Development Company	Dover	9-23-20	10,000
Bantater Hall Company	Cleveland	9-23-20	50,000
Jefferson Lodge Masonic Temple Company	Middletown	9-24-20	1,000
Ansle Emeth Building Company	Akron	9-25-20	50,000
Hart Realty Company	Akron	9-25-20	14,000
George S. Butler Company	Columbus	9-27-20	100,000
Altoona-Pearl Company	Cleveland	9-27-20	2,500
Rye Beach Land Company	Sandusky	9-27-20	50,500
Clevelake Realty Company	Cleveland	9-27-20	10,000
Middleburg Mortgage & Investment Company	Akron	9-28-20	10,000
Kintzler Company	Cleveland	9-28-20	500
Westwood Land Company	Cleveland	9-28-20	100,000
Zeta Chapter of Sigma Pi House Company	Ada	9-29-20	20,000
Eighty Sixth Hough Company	Cleveland	9-29-20	500
Madison-Michigan Building Company	Toledo	9-30-20	15,000
Rarey Cooper Realty & Brokers Company	Columbus	10- 4-20	10,000
New Washington Homes Company	New Washington	10- 4-20	50,000
Zimmerman Realty Company	Columbus	10- 4-20	100,000
H. C. H. Company	Cleveland	10- 5-20	15,000
Accountants Building Company	Cleveland	10- 5-20	75,000
M. M. Chew Company	Cleveland	10- 6-20	10,000
B. E. Hathaway Homes Company	Cleveland	10- 6-20	25,000
Burns Realty Company	Cleveland	10- 6-20	250,000
Sanwin Company	Cleveland	10- 7-20	10,000
Bradford Red Mens Building Company	Bradford	10- 9-20	15,000
Reed Cloak Realty Company	Middletown	10- 9-20	10,000
Elyria Pythian Bldg. Company	Elyria	10-11-20	10,000
Louisville Realty Company	Canton	10-13-20	100,000
Superior Realty Company	Canton	10-13-20	100,000
Reliance Realty Company	Cleveland	10-13-20	250,000
Columbia Heights Building & Improvement Company	Camp Chase	10-13-20	50,000
New Industries Company	Youngstown	10-13-20	100,000
Tudor Realty Company	Cincinnati	10-14-20	35,000
Tri-Delta Home Company	Alliance	10-15-20	20,000
Reeves Realty Company	Dover	10-16-20	300,000
Thompson McClure Company	Columbus	10-16-20	25,000
Niles Columbian Home Company	Niles	10-16-20	20,000
Argonne Hotel Company	Lima	10-18-20	100,000
Okahumpka Land & Improvement Company	Cleveland	10-18-21	10,000
Mayfield-Noble Land Company	Cleveland	10-18-21	5,000
Owaco Company	Painesville	10-19-20	500
Gibson Construction Company	Cleveland	10-20-20	500
Broad Realty & Investment Company	Cleveland	10-21-20	10,000
Francis J. Drolla Company	Springfield	10-22-20	100,000
Miami Camp Company	Norwood	10-22-20	5,000
Colon Improvement Company	Columbus	10-22-20	10,000
Industrial Home Building Company	Cleveland	10-22-20	10,000
Business Properties & Management Company	Cleveland	10-25-20	10,000
Brady Ganyard Company	Akron	10-25-20	1,000,000
River Edge Development Company	Cleveland	10-25-20	60,000
Grand View Building Company	Toledo	10-25-20	50,000
Hartle Bros. Realty Company	Cleveland	10-26-20	50,000

REAL ESTATE COMPANIES—Continued.

Corporate Name.	Location.	Filed.	Capital Stock.
East 12th Company	Cleveland	10-26-20	$150,000
Criterion Realty Company	Cleveland	10-27-20	10,000
Hillcrest Country Club Realty Company	Cincinnati	10-27-20	1,000
Empire Development Company	Akron	10-27-20	10,000
Elyria Hotel Company	Elyria	10-27-20	50,000
Lake City Land Company	Cleveland	10-28-20	500
Shaw-Hayden Building Company	East Cleveland	10-29-20	200,000
W. J. Hayes Building & Leasing Company	Cleveland	10-29-20	25,000
Farms Realty Company	Lorain	10-29-20	50,000
Euclid Seventy-Ninth Company	Cleveland	11- 1-20	2,000
La Roth-Kellar Company	Cleveland	11- 1-20	30 000
Viking Club Land Company	Cleveland	11- 1-20	10,000
Pearl Road Company	Cleveland	11- 1-20	500
Cleveland Commercial Agency Company	Cleveland	11- 2-20	1,000
Grange Building Company	Inland	11- 3-20	2,500
Best Homes Company	Cleveland	11- 3-20	2,500
Homesite Realty Company	Cincinnati	11- 4-20	12,000
Personal Service Realty Company	Cleveland	11- 5-20	10,000
Queen City Realty Company	Cincinnati	11- 5-20	25,000
F. L. A. Realty Company	Cleveland	11- 6-20	50,000
Lucky Home Realty Company	Canton	11- 8-20	25,000
Lucky Home Building Company	Canton	11- 8-20	10,000
Lorain Macabee Building Company	Lorain	11- 9-20	50,000
Scioto Realty & Development Company	Chillicothe	11-10-20	100,000
Fairfield Improvement Company	Fairfield	11-10-20	20,000
Clark-West 25th Street Company	Cleveland	11-10-20	10,000
Swisher Realty Company	Dayton	11-11-20	25,000
H. B. Wirk Land Company	Youngstown	11-11-20	100,000
Peerless Die & Tool Realty Company	Cincinnati	11-12-20	10 000
Alwold Realty & Investment Company	Cleveland	11-12-20	1 000
B. & B Realty Company	Cleveland	11-12-20	50,750
Union Terminal Land Company	Cleveland	11-15-20	65,000
Sterlingworth Realty Company	Cleveland	11-15-20	22,000
Rivoli Realty Company	Toledo	11-15-20	650,000
Miles Ave. Factorysite Development Company	Cleveland	11-16-20	25,000
Greater Warren Building Company	Warren	11-16-20	75,000
Endicott Realty Company	Cleveland	11-16-20	15,000
Cambridge Knights of Columbus Building Company	Cambridge	11-17-20	10,000
Maple Crest Company	Canton	11-18-20	150,000
Hart Goldberg Realty Company	Cleveland	11-20-20	15,000
Hubbard Columbian Home Company	Hubbard	11-20-20	10,000
Cuyahoga Discount Company	Cleveland	11-20-20	50,000
Hampshire Realty Company	Cleveland	11-24-20	9,000
Service Realty Company	Akron	11-24-20	60,000
Euclid Prospect Company	Cleveland	11-24-20	100 000
Ray Shipman Company	Hamilton	11-24-20	50 000
Roller Company	Cleveland	11-24-20	5,000
Hotel St. Regis Company	Cleveland	11-26-20	150 000
Alden B. Hare Company	Cleveland	11-30-20	10 000
Southern Homeseekers Association Company	Cleveland	11-30-20	20 000
Great Northern Realty Company	Cleveland	12- 1-20	10 000
Montgomery Realty Company	Dayton	12- 1-20	25 000
Minion Company	Akron	12- 2-20	10 000
Erney Realty Company	Cleveland	12- 2-20	50 000
Main & Miller Improvement Company	Akron	12- 3-20	325,000
Lewis Avenue Realty Company	Toledo	12- 4-20	300 000
M. S. Ramseyer Company	Toledo	12- 4-20	1,025 000
Forest Hills Company	Mansfield	12- 6-20	50 000
United Properties Company	Cleveland	12- 4-20	10,000
Woodland Market Company	Cleveland	12- 6-20	410 000
Abanar Building & Investment Company	Cleveland	12- 7-20	100 000
Taylor & Waag Realty Company	Cleveland	12- 8-20	25 000
Massillon Legion Home Company	Massillon	12-10-20	50 000
W. E. Mason Agency Company	Canton	12-10-20	50 000
Sidney Knights of Columbus Home Company	Sidney	12-13-20	35,000
Palatial Building Company	Akron	12-11-20	80,000
Business Properties Company	Cleveland	12-14-20	1,000
Hamilton Mylan Company	Cincinnati	12-15-20	50 000
St. Clair West 6th Improvement Company	Cleveland	12-15-20	50,000
Pythian Building Company	Cleveland	12-18-20	50 000
Woodland Perry Improvement Company	Cleveland	12-18-20	15,000
Springfield Apartment Company	Springfield	12-20-20	100,000
Hinkel Realty Company	West Park	12-20-20	10 000
Hancock Fair Company	Findlay	12-20-20	50,000
Rirahy-Carlton Company	Toledo	12-20-20	35 000
Mentor Investment Company	Cleveland	12-20-20	10,000
Kremlin Realty Company	Mt. Vernon	12-22-20	25,000
Pymatuning Land Company	Youngstown	12-22-20	415,800
Eighteen Hundred Prospect Company	Cleveland	12-22-20	1,250
McEfin Realty Company	Dayton	12-23-20	10,000

REAL ESTATE COMPANIES—Continued.

Corporate Name.	Location.	Filed.	Capital Stock.
Bacon Realty Company	Cincinnati	12-24-20	$800,000
Mt. Hope Realty Company	Cleveland	12-28-20	25,000
Central Realty & Engineering Company	Dayton	12-29-20	10,000
Kricker-Balmert Company	Portsmouth	12-29-20	84,000
Jackson Toledo Company	Toledo	12-30-20	10,000
Paige Building Company	Akron	1- 3-21	90,000
Libbey Gardens Realty Company	Cleveland	1- 3-21	25,000
Union Building Company	Akron	1- 4-21	10,000
Karpat Realty Company	Cleveland	1- 4-21	50,000
N. Brown Realty Company	Dayton	1- 3-21	5,000
Rekblau Rowe Company	Toledo	1- 6-21	25,000
Bucyrus Masonic Temple Company	Bucyrus	1- 6-21	1,000
Beck Building & Financing Company	Akron	1- 5-21	205,000
Cedar Ashland Realty Company	Cleveland	1-12-21	100,000
Lockland Home Construction Company	Lockland	1-11-21	25,000
Draper Burhor Company	Toledo	1-13-21	25,000
Waldorf Apartments Company	Cleveland	1-14-21	10,000
Leist-McPherson Cover Company	Lima	1-17-21	50,000
Pauline M. Schwartz Company	Hamilton	1-17-21	50,000
Huebner-Cavanaugh Company	Toledo	1-17-21	10,000
Virginia Theatres Company	Cleveland	1-17-21	50,000
Herzberg-Boss-Bernstein Company	Cleveland	1-17-21	10,000
Cleveland Traction Terminal Company	Cleveland	1-19-21	10,000
Cleveland Terminals Building Company	Cleveland	1-19-21	10,000
Broad Street Heights Land Company	Elyria	1-21-21	20,000
Perkins E. 40th St. Company	Cleveland	1-20-21	15,000
Huttenbauer Realty Company	Cincinnati	1-21-21	10,000
Block Twelfth Street Company	Cleveland	1-21-21	250,000
Engmer Realty & Investment Company	Cleveland	1-21-21	25,000
Gamma Gamma Realty Company	Cincinnati	1-22-21	15,000
Ideal Investment Company	Cleveland	1-22-21	25,000
A. C. Carter Leasing Company	Cleveland	1-22-21	30,000
Prospect Twenty-Second Realty Company	Cleveland	1-24-21	500
Title Realty Company	Cleveland	1-24-21	1,000
Marle Land Company	Columbus	1-24-21	30,000
Odd Fellows Temple Association	Bellefontaine	1-25-21	50,000
Catholic Building Company	Toronto	1-26-21	30,000
Cuyahoga Properties Company	Cleveland	1-26-21	100,500
Prospect Properties Company	Cleveland	1-27-21	500
Cleveland Guaranteed Realty Company	Cleveland	1-27-21	525,000
A. C. Realty & Development Company	Columbus	1-27-21	25,000
D. L. Shaw Realty Company	Cleveland	1-28-21	5,000
Rook House Company	Grand View Hgts	1-28-21	2,500
Elworthy-Helwick Land Company	Cleveland	1-29-21	100,000
Paw-Paw Lake Home Company	Russell	1-29-21	3,500
Long-Grant Realty Company	Columbus	1-31-21	100,000
Exposition Building Company	Akron	1-31-21	1,250
Lincoln Heights Land Company	Cleveland	2- 1-21	20,000
Donley Farm Company	Cleveland	2- 2-21	10,000
Canterbury Company	Cleveland	2- 3-21	500
Cleveland Dormitory Company	Cleveland	2- 4-21	10,000
Riverside Land Company	Dayton	2- 4-21	30,000
Odd Fellows Temple Company	Oak Harbor	2- 4-21	13,000
Korach Akron Investment Company	Cleveland	2- 7-21	60,000
Charles H. Messinger Building Company	Toledo	2- 8-21	10,000
Werth Gardens Syndicate Company	Cleveland	2- 8-21	55,000
Syndicate Realty Company	Columbus	2- 8-21	100,000
Pennsylvania Realty Company	Youngstown	2- 8-21	75,000
Salem Masonic Temple Company	Salem	2- 9-21	50,000
Willoughby Masonic Building Company	Willoughby	2- 9-21	10,000
Perkiomen Realty Company	Toledo	2- 9-21	10,000
Euclid Superior Market Company	Cleveland	2-10-21	300,000
Elmwood Inn Company	Green Springs	2-10-21	150,000
Scandinavian Club Company	Cleveland	2-11-21	50,000
Putney Brant Company	Cleveland	2-14-21	25,000
Courtad Zeits Company	Lima	2-14-21	10,000
Upper Mahoning Land Company	Newton Falls	2-14-21	50,000
Haserot Company	Cleveland	2-14-21	624,967
Cobb Bradley Realty Company	Cleveland	2-15-21	36,000
Kenmore I. O. O. F. Temple Company	Kenmore	2-16-21	25,000
F. J. Fasnacht Building & Realty Company	Cleveland	2-16-21	20,000
Northampton Realty Company	Cleveland	2-17-21	50,000
Euclid 102nd Arcade Company	Cleveland	2-17-21	75,000
Aetna Construction Company	Cleveland	2-17-21	10,000
F. W. Markstrom Company	Youngstown	1-17-21	10,000
Union Land & Investment Company	Cleveland	2-18-21	10,000
Rohn Realty Company	Cleveland	2-18-21	10,000
Sokol Realty Company	Toledo	2-19-21	10,000
Standard Building Company	Cleveland	2-21-21	10,000
Brooklyn Community Realty Company	Parma	2-21-21	500

REAL ESTATE COMPANIES—Continued.

Corporate Name.	Location.	Filed.	Capital Stock.
Lang Realty Company	Lakewood	2-23-21	$10,500
Koz Realty Company	Toledo	2-23-21	500
Pioneer Realty Company	Youngstown	2-23-21	10,000
Wapakoneta Home Builders Company	Wapakoneta	2-25-21	50,000
Broadway Portage Company	Cleveland	2-25-21	50,000
Echo Colosseum Company	Dayton	2-25-21	35,000
Medic Realty Company	Cleveland	2-28-21	200,000
Upper Euclid Company	Cleveland	2-28-21	100,000
Enterprise Realty & Building Company	Cincinnati	2-28-21	25,000
Craig Improvement Company	Cleveland	3- 1-21	50,000
Birmingham Improvement Company	Cleveland	3- 1-21	25,000
National Home Club Company	Cleveland	3- 1-21	35,000
Beverly Park Improvement Company	Akron	3- 3-21	205,000
Ardmillan Company	Cleveland	3- 4-21	500
Elgraves Realty Company	Cleveland	3- 5-21	50,000
Grand River Land & Investment Company	Mentor	3- 5-21	10,000
Chester Investment Company	Dayton	3- 5-21	10,000
Community Armory Building Company	Forest	3- 7-21	25,000
Graves Realty Company	Cleveland	3- 7-21	10,000
Ashtabula Theatre Company	Ashtabula	3- 8-21	10,000
Zaslowsky Realty Company	Cleveland	3- 9-21	10,000
Valley Estates Company	Cleveland	3- 9-21	10,000
Malta Building Company	Massillon	3-10-21	30,000
Realty Operations Company	Cleveland	3-11-21	100,000
National Associated Service Company	Cleveland	3-12-21	1,000
Eighty Fourth-Euclid Company	Cleveland	3-15-21	10,000
Mawry Company	Dayton	3-17-21	10,000
Fifth City Homesites Company	Cleveland	3-17-21	10[illegible],500
Venice Building Company	Cleveland	3-18-21	1,000
Sunset Land Company	Akron	3-18-21	25,000
Delphia Hotel Company	New Philadelphia	3-18-21	300,000
Twenty-Five Hundred Euclid Company	Cleveland	3-19-21	500
Al Rich Investment Company	Toledo	3-21-21	65,000
Hathorne Warren Realty Company	Neffs	3-22-21	10,000
Crary-Holly Company	Toledo	3-22-21	1,000
Real Estate Corporation Company	Cleveland	3-23-21	50,000
Pythian Castle Company	Mt. Gilead	3-23-21	30,000
Fifth City Development Company	Cleveland	3-23-21	10,000
Florence Maeville Company	Cleveland	3-24-21	10,000
Baltimore Real Estate Company	Baltimore	3-24-21	30,000
Cole Brant Company	Canton	3-24-21	100,000
Central States Hotels Company	Akron	3-25-21	1,000
Warranty Secured Building Company	Akron	3-25-21	1,000
Arnold Investment Company	Cleveland	3-25-21	100,000
Lake Forest Club Company	Cleveland	3-25-21	80,000
Lake Forest Estates Company	Cleveland	3-25-21	50,000
Utica Realty Company	Cleveland	3-26-21	10,000
Starkson Company	Cincinnati	3-26-21	5,000
Family Investment Company	Cleveland	3-26-21	10,000
W. A. Congalton Company	Cleveland	3-28-21	252,500
Rehllans Improvement Company	Toledo	3-30-21	10,000
Revere Apartment Company	Cleveland	3-30-21	50,000
Mineral Lands Company	Massillon	3-31-21	10,500
Randell Farms Company	Cleveland	3-31-21	10,000
Meyers Realty Company	Cleveland	4- 1-21	5,000
Thirty-Three Eleven Prospect Realty Company	Cleveland	4- 1-21	25,000
Hill Top Realty Company	Pomeroy	4- 1-21	500
Modern Homesites Realty Company	Cleveland	4- 2-21	1,000
Youngstown Commercial Travelers Club House Company	Youngstown	4- 4-21	25,000
Owners & Drivers Home Company	Marion	4- 4-21	50,000
Century Company	Columbus	4- 4-21	300,000
Chagrin Valley Country Club Land Company	Cleveland	4- 5-21	500
Realty Leasing Company	Cleveland	4- 5-21	10,000
M. D. Building & Improvement Company	Cleveland	4- 5-21	50,000
L. A. N. Company	Toledo	4- 6-21	50,000
Rehmph Agency Company	Cleveland	4- 7-21	1,000
James-Bauer Realty Company	Springfield	4- 9-21	425,000
East Akron Land Company	Akron	4-11-21	100,000
Summer Cottage Company	Cleveland	4-12-21	100,000
Cleveland Z. B. T. Company	Cleveland	4-19-21	25,000
Polyclinic Company	Toledo	4-20-21	20,000
Lustar Realty Company	Cleveland	4-20-21	1,000
Bethel Township Community Company	Medway	4-21-21	10,000
Peoples Savings Building Company	Lorain	4-21-21	70,000
L-M-S Company	Lorain	4-21-21	75,000
Scioto County Development Company	Portsmouth	4-22-21	100,000
Elfdale Realty Company	Cleveland	4-22-21	500
Pitzjohn-Farrell Realty Company	Toledo	4-25-21	10,000
Euclid 52th Company	Cleveland	4-27-21	50,000
Regal Realty Company	Cleveland	4-28-21	500

REAL ESTATE COMPANIES—Continued.

Corporate Name.	Location.	Filed.	Capital Stock.
Marion Eagles Holding Company	Marion	4-28-21	$25,000
Summit Country Club Company	Barberton	4-29-21	50,000
B. R. Baker Building Company	Toledo	4-29-21	750
Berkman Realty Company	Canton	4-30-21	20,000
L. T. Cooper Company	Dayton	4-30-21	100,000
Cliffs Land Company	Warren	4-30-21	150,000
South Parkway Realty Company	Cleveland	5- 2-21	500
Point Realty Company	Cleveland	5- 2-21	10,000
Co-operative Engineering & Construction Company	Cleveland	5- 2-21	45,000
Barker Realty Company	Cleveland	5- 3-21	10,000
E. L. Ostendorf Organization Company	Cleveland	5- 4-21	500
Leader Realty & Investment Company	Cleveland	5- 5-21	1,000
Seventeen Twenty Euclid Company	Cleveland	5- 5-21	500
Alert Realty Company	Toledo	5- 5-21	100,000
Herschede Realty Company	Cincinnati	5- 7-21	700,000
Thistle Realty Company	Cleveland	5- 7-21	4,500
Ashland Club Development Company	Ashland	5- 9-21	50,000
Osborne Estates Company	Cleveland	5-10-21	500
Home Owners Realty Company	Cincinnati	5-10-21	25,000
Penn.-Ohio Realty Company	Brookfield	5-11-21	21,000
Superior Lakeview Market Company	Cleveland	5-11- 1	500
Georgian Apartment Company	Cleveland	5-12-21	100,000
Chester Gardens Company	Cleveland	5-13-21	500
Knights of Columbus Holding Company	Marion	5-13-21	50,000
Jaff Realty Company	Cincinnati	5-13-21	5,000
Hartford Masonic Temple Company	Hartford	5-13-21	50,000
Fraternal Order of Eagles No. 224 Home	Alliance	5-14-21	10,000
Bonniwood Development Company	Cleveland	5-14-21	40,500
Keller Realty Company	Cleveland	5-16-21	25,000
Armco Association Company	Middletown	5-16-21	60,000
Fleischer Building Company	Cleveland	5-18-21	1,000
Wremals O'Malley Company	West Park	5-18-21	10,000
Bowman Terrace Realty Company	Cincinnati	5-19-21	3,000
R. & S. Realty Company	Cleveland	5-19-21	25,000
American Rental Garage Company	Akron	5-19-21	10,000
Youngstown Terminal Building Company	Youngstown	5-19-21	200,000
Watson Investment Company	Cleveland	5-21-21	50,000
Southwestern Cleveland Realty Company	Cleveland	5-21-21	10,000
A. C. Findlay Company	Cleveland	5-23-21	50,000
R. F. Johnston Realty Company	Cincinnati	5-24-21	100,000
ilgrim Realty Company	Cleveland	5-26-21	400,000
Corning Masonic Building Company	Corning	5-31-21	30,000
Main Cottage Sites Company	Cleveland	5-31-21	25,000
D. Company	Lima	6- 1-21	50,000
A. Z. Building Company	Columbus	6- 1-21	30,000
Reuben Shapiro Company	Cleveland	6- 2-21	10,000
Haley Land Company	Warren	6- 2-21	25,000
Nathan Realty Company	Cleveland	6- 2-21	10,000
Simpson Realty & Holding Company	Cincinnati	6- 3-21	50,000
C. & P. Building Company	Cincinnati	6- 4-21	10,000
Randolph Builders Company	Cleveland	6- 6-21	20,000
Grant Building Company	Cleveland	6- 7-21	30,000
Clare H. Whitney Company	Cleveland	6- 7-21	10,000
Brainerd Cedar Realty Company	Cleveland	6- 7-21	100,000
Stark Assets Company	Canton	6- 8-21	18,750
Macron Investment Company	Cleveland	6- 8-21	10,000
Warranty Secured Building Company	Akron	6-10-21	1,001,000
Dover Golf Allotment Company	Cleveland	6-11-21	25,000
Seran Building Corporation Company	Canton	6-11-21	25,000
St. Clair-Holmes Realty Company	Cleveland	6-13-21	10,000
Embe Construction Company	Cleveland	6-13-21	10,000
Clardo Holding Company	Cleveland Heights	6-13-21	30,000
Fine Arts Realty Company	Cleveland	6-14-21	500
Lees Realty Investment Company	Cleveland	6-14-21	105,000
Main Highways Land Company	Akron	6-14-21	100,000
McCaslin Estate Company	Cleveland	6-15-21	500
C. W. Brand Realty Company	Cleveland	6-15-21	500
Palmer-Norris Realty Company	Cleveland	6-15-21	50,000
L. A. Eppstein Company	Toledo	6-16-21	100,000
Euclid Thirtieth Company	Cleveland	6-16-21	500
Carnegie 36th Street Company	Cleveland	6-16-21	10,000
Nome Realty Company	Columbus	6-17-21	50,000
Wilhelm-Kricker Company	Portsmouth	6-18-21	50,000
Thirty-One Twenty Euclid Company	Cleveland	6-20-21	500
House Taylor Company	Cleveland	6-22-21	25,000
Alsidjah Company	Cleveland	6-22-21	50,000
Huber Realty Company	Cleveland	6-22-21	10,000
Proffer Realty Company	Cleveland	6-22-21	10,000
Queen Investment Company	Cleveland	6-23-21	25,000
Prospect Leasehold Company	Cleveland	6-23-21	100,500

REAL ESTATE COMPANIES—Concluded.

Corporate Name.	Location.	Filed.	Capital Stock.
Napoleon Elks Home Company	Napoleon	6-25-21	$60,000
Cuyahoga County Holding Company	Cleveland	6-25-21	10,000
Laibe & Schaaf Company	Toledo	6-25-21	25,000
Orchard Park Allotment Company	Willoughby	6-27-21	80,000
Gore-Goldberg Realty Company	Cleveland	6-27-21	10,000
Thatcher Building Company	Columbus	6-29-21	350,500
Jeral Company	Cleveland	6-30-21	5,000
Twelfth Street Improvement Company	Cleveland	6-30-21	500
Blumenthal Investment Company	Cleveland	6-30-21	500
Herco Realty Company	Cleveland	6-30-21	10,000
Total number 462.	Total		$31,206,577

BENEVOLENT, PATRIOTIC, SOCIAL AND POLITICAL CORPORATIONS.

Corporate Name.	Location.	Filed.
Liberty Aid Society	Cleveland	7- 1-20
Bellefontaine Country Club	Bellefontaine	7- 1-20
East Columbus Protective Association	East Columbus	7- 2-20
Bernie Strapp Athletic Association	Akron	7- 2-20
U Know Pleasure Club	Cleveland	7- 2-20
Brecksville Athletic Association	Cleveland	7- 6-20
Associated Aviation Clubs of Ohio	Cleveland	7- 9-20
Italian Club of Mahoning County	Youngstown	7-12-20
Mercy Hospital & Training School Company	Cincinnati	7-13-20
Parband of Ukranian Jews of Ohio State	Cleveland	7-14-20
Byrd-Colbert Company Protective Association	Cleveland	7-15-20
Mecca Medina Temple of A. F. & A. M.	Youngstown	7-15-20
Swedish Central Union	Cleveland	7-19-20
Cox-Roosevelt League of Professional Baseball Players	Cincinnati	7-20-20
Milburn Athletic Association	Toledo	7-21-20
Strand Athletic Club	Columbus	7-21-20
Lakewood Annexation League	Lakewood	7-22-20
Euclid Avenue Association	Cleveland	7-22-20
Roundhead Law and Order League	Roundhead	7-22-20
Franklin County Protective Association	Columbus	7-22-20
Henry H. Stambaugh Auditorium Association	Youngstown	7-23-20
Glenville Spiritualist Ladies Aid Society of O. S. S. A.	Cleveland	7-23-20
Cleveland Jewish Day Nursery Company	Cleveland	7-23-20
Edgewater Protective Association	Cleveland	7-24-20
Italian Pentecostal Assembly of Cleveland	Cleveland	7-24-20
Over-Seas Pleasure Club	Cleveland	7-24-20
United Order of Knights of Worthy Matrons of America	Cleveland	7-27-20
Newspaper Mens Cox Club of Cincinnati	Cincinnati	7-28-20
Gamma Gamma Zeta of Lambda Chi Alpha Fraternity	Cincinnati	7-28-20
George Washington Slovak Society	Byesville	7-29-20
Chillicothe Chamber of Commerce	Chillicothe	7-29-20
Most Worshipful St. Johns Grand Lodge of A. F. & A. M. Universal	Cleveland	7-30-20
Queen Esther Lodge	Cleveland	8- 5-20
Pioneer Club	Greenville	8- 6-20
Brotherhood Locomotive Engineers Building Corporation Company	Columbus	8-11-20
Ukranian Technical School	Cleveland	8-12-20
Ukranian Dramatic Club	Cleveland	8-12-20
Columbus Radium Hospital Company	Columbus	8-12-20
Friars Gymnasium & Athletic Club	Cincinnati	8-13-20
East Liverpool Country Club Company	East Liverpool	8-14-20
Elizabeth Home Company	Columbus	8-16-20
Knights of Columbus Home Company	Hamilton	8-17-20
Iota Association	Gambier	8-18-20
Billikin Athletic & Pleasure Club of Cleveland	Cleveland	8-18-20
Star of Bethlehem Grand Chapter Order of Eastern Star	Cleveland	8-19-20
Bellevue Protective Company No. 14	Bellevue	8-19-20
Gold Mine Social Club	Dayton	8-20-20
Colored Business Mens Club of Walnut Hills	Cincinnati	8-21-20
Argonne Athletic Club Company	Chillicothe	8-23-20
Senate Athletic Club	Columbus	8-24-20
Ohio Branch of the Shut-In Society	Cincinnati	8-25-20
Fremont Auto Service Company	Fremont	8-25-20
Akron & Summit County Federation of Womens Clubs	Akron	8-26-20
Societa Di Mutuo Soccorso, etc	Cleveland	8-26-20
Imperial Athletic Club Company	Dayton	8-28-20
G. E. Brooks Company Detective Service	Cincinnati	8-30-20

BENEVOLENT, PATRIOTIC, SOCIAL AND POLITICAL CORPORATIONS —Continued.

Corporate Name.	Location.	Filed.
Sycamore Amusement Company	Sycamore	8-31-20
Chapter House Association of Chi Chapter A. D. P	Springfield	8-31-20
Pioneers Memorial Association	Cleveland	8-31-20
Greenville Country Club	Greenville	9- 1-20
Sigma Alpha Mu Alumni Club of Northern Ohio	Cleveland	9- 2-20
The Athedrum Club	Cleveland	9- 3-20
Environ Club	Cleveland	9- 7-20
Piqua Masonic Club Company	Piqua	9- 8-20
Buckeye Lake Improvement Association	Buckeye Lake	9- 8-20
National Board of Benevolence Brethren Church	Ashland	9- 9-20
Sugar Island Hunting & Fishing Club	Columbus	9-10-20
Young Mens Educational League	Cleveland	9-11-20
St. Aloysius Pleasure Club	Cleveland	9-14-20
Lindale Booster Club	Lindale	9-14-20
Red Wing Social Club	Dayton	9-14-20
Douglass Club	Akron	9-15-20
Roman Comrades Athletic Club	Cleveland	9-15-20
Brick Contractors Association of Columbus, Ohio	Columbus	9-15-20
Oil Workers' Cooperative Association	Findlay	9-15-20
Beta Alpha Chi Fraternity	Columbus	9-15-20
Abraham Lincoln Republican Club	Dayton	9-15-20
Regalias Club	Cleveland	9-16-20
Silver Moon Harding Club	Cincinnati	9-17-20
Liberty Music & Dramatic Club	Cincinnati	9-17-20
Loyal Order of Acorns	Cleveland	9-17-20
Lincoln Workingmen's Social Club	Cleveland	9-17-20
18th Ward Civic Association	Cleveland	9-20-20
Nove Slovensko Slovak Dramatic Club	Cleveland	9-20-20
Singing Society Zarja	Cleveland	9-20-20
Slovenian Dramatic Society "Ivan Cankar"	Cleveland	9-20-20
Shilch Missionary Baptist Educational Association	Cincinnati	9-20-20
Rice Center Civic Association	Cleveland	9-21-20
Phi Kappa Tau Chapter House Association of Miami University	Oxford	9-21-20
Eddy Literary Club	Cleveland	9-21-20
Matrice Club	Cleveland	9-22-20
Ohio State Detective Agency	Cleveland	9-23-20
Progressive Club	Cleveland	9-24-20
Waukegan Club	Cleveland	9-24-20
Shelby County Memorial Hospital Association	Sidney	9-24-20
Falls City Club	Cuyahoga Falls	9-24-20
Signa Kappa	Cincinnati	9-24-20
Tuscora Social Club	New Philadelphia	9-25-20
Revere Pleasure Club	Cleveland	9-25-20
John Douglass Social Club	Cincinnati	9-25-20
Retired Officers' Protective Association	Cincinnati	9-27-20
Clinton Club	Middletown	9-27-20
Independent Taxicab Owners' Association	Cincinnati	9-28-20
Eastern Club	Dayton	9-28-20
Akron Association of Baptist Churches	Akron	9-29-20
Ohio Sugar Beet Growers' Cooperative Association	Columbus	9-29-20
Ivanhoe Club Association	Cincinnati	9-30-20
Troy Lodge No. 1029 Loyal Order of Moose	Troy	10- 1-20
Washington Township Protective Association of Pickaway County	Washington Twp	10- 4-20
National Anaesthesia Research Society	Columbus	10- 4-20
Societa di Beneficienza Santa Lucia, etc	Cleveland	10- 4-20
Enlisted Veterans of the World War	Cleveland	10- 4-20
Modern Order of Mooks	Cleveland	10- 4-20
National Band "Bled"	Cleveland	10- 4-20
Women Voters Educational Club	Cleveland	10- 4-20
Polish American Veterans of World War	Cleveland	10- 5-20
C'De Lot Club	Toledo	10- 6-20
Mad River Township Law & Order League	Dayton	10- 6-20
Solida Club	Cleveland	10- 6-20
Armory Athletic Association	Alliance	10- 7-20
Literary Social Club	Cleveland	10- 8-20
Washington Club	Lima	10- 8-20
Cleveland Photograph Society	Cleveland	10- 9-20
East Ashtabula Athletic Association	East Ashtabula	10- 9-20
Holy Preachers', Prophets', Teachers' & Divine Healers' Holy Reunion	Columbus	10-13-20
South East Ohio Conference of Church of U. B. in Christ	Columbus	10-14-20
Sisters of Jerusalem	Cleveland	10-15-20
Catholic Service League of Akron, Ohio	Akron	10-15-20
Marcellus Club	Cleveland	10-15-20
Rosebud Social Athletic Club	Wellsville	10-15-20
Dorr Street Boosters' Club	Toledo	10-15-20
Cactus Club	Dayton	10-16-20
Young Men's Citizen Club	Akron	10-18-20
Xenia Country Club	Xenia	10-18-20
Paramount Skating Club	Akron	10-18-20

BENEVOLENT, PATRIOTIC, SOCIAL AND POLITICAL CORPORATIONS —Continued.

Corporate Name.	Location.	Filed.
Theatrical Club "The Dawn"	Cleveland	10-18-20
Alumni Association of Mu Chapter Signa Chi	Granville	10-19-20
Marco Amusement Corporation	Dayton	10-19-20
Sovereign Camp Improved Order of Woodmen	Cleveland	10-22-20
Blackstone Athletic Club	Dayton	10-22-20
Toledo Dental Dispensary Association	Toledo	10-22-20
Gaiety Club	Cleveland	10-22-20
Woodbine Club	Cleveland	10-25-20
Jolly Hearts Outing Club	Cleveland	10-25-20
Royal View Lot Owners' Protective Association	Cleveland	10-25-20
Community Hospitals Company	Berea	10-25-20
American Society for Steel Treating	Cleveland	10-11-20
Davis Literary Club	Dayton	10-23-20
Ohio Association of Commercial Haulers	Toledo	10-26-20
Solon Social Club	Solon	10-26-20
Contractors' Social Club	Cleveland	10-27-20
Friends of Irish Freedom	Cleveland	10-27-20
Kewpies Pleasure Club	Cleveland	10-27-20
Richwood Public Literary	Richwood	10-28-20
Derby Athletic Club	Canton	10-28-20
Alpha Motor Club	Zanesville	10-28-20
New Central Social Club	Wellsville	10-28-20
North Howard Street Club	Akron	10-29-20
Disabled American Veterans of the World War	Cincinnati	10-29-20
St. Mary's Altar Society	Massillon	10-30-20
Warren Renting & Rating Bureau	Warren	11- 1-20
Pali La Social Club	Dayton	11- 1-20
Jolly Knights Pleasure Club	Cleveland	11- 2-20
Carlisle Club	Cleveland	11- 2-20
Serbian Educational Club of Barberton, Ohio	Barberton	11- 3-20
Local No. 1 of the Oil Workers' Cooperative Association	Findlay	11- 3-20
Paravon Pleasure Club	Cleveland	11- 4-20
Silent Twelve Pleasure Club	Cleveland	11- 4-20
Alpha Club	Wapakoneta	11- 5-20
Iroquois Club	Ashtabula	11- 5-20
Knights of the Grand Duke Vethold of Lithuania	Cleveland	11- 5-20
Wyandotte Sporting Club	Sandusky	11- 6-20
Panormitis-Symian Society	East Youngstown	11- 8-20
South Akron Board of Trade	Akron	11- 8-20
Jadran Singing Society	Cleveland	11- 8-20
Alpha Rho Delta Fraternity	Columbus	11- 9-20
Melta Club	Cleveland	11-10-20
Cleveland Avenue Improvement Association	Columbus	11-10-20
National Athletic Association of Ohio	Lisbon	11-11-20
St. Anthony's Slovak Society	Youngstown	11-11-20
Women's Home Missionary Society of M. E. West Ohio Conference	Cincinnati	11-11-20
Athenian Club	Akron	11-12-20
West End Social & Fishing Club	Wellsville	11-12-20
Kent Development Company	Kent	11-11-20
Mentor Harbor Club	Cleveland	11-13-20
Belmont Athletic Club	Columbus	11-13-20
Zu Zu Club	Dayton	11-15-20
St. Clair Hospital	Cleveland	11-15-20
First Brigade of Ohio Knights of St. John Home Company	Cleveland	11-16-20
Slovak Eagle Band Company	Cleveland	11-17-20
Cymric Association of America	Warren	11-17-20
U & I Club	Cleveland	11-17-20
Italia Club	Columbus	11-18-20
Portage Athletic Club	Akron	11-19-20
National Association of Commercial Haulers	Cleveland	11-19-20
Norwalk Country Club Company	Norwalk	11-22-20
Slovak National Culture Society "Kuvan"	Cleveland	11-22-20
Cities Mortgage Company	Columbus	11-22-20
Elmwood Welfare & Athletic Club	Cincinnati	11-23-20
Iron Ward Athletic Club	Cleveland	11-24-20
Local No. 2 Oil Workers' Cooperative Association	Cygnet	11-26-20
R. C. Burton Hospital for Crippled Children	Zanesville	11-29-20
Better Business Bureau of Cincinnati	Cincinnati	11-30-20
Valley View Community Club	Cleveland	11-30-20
Norwood, Ohio, Lodge No. 301, Loyal Order of Moose	Norwood	12- 1-20
Richard Social & Outing Club	Dayton	12- 1-20
Hungarian American Singing Society	Cleveland	12- 1-20
Hungarian Brotherhood Singing Association	Cleveland	12- 2-20
Russian St. Theodosius Pleasure Club	Cleveland	12- 2-20
Catholic Community League of Muskingum County	Zanesville	12- 2-20
Raymer-Collins Day Nursery and Kindergarten Association	Springfield	12- 3-20
Raymona Pleasure Club	Cincinnati	12- 3-20
Ludlow Athletic Club Company	Hamilton	12- 3-20
Joel Pomerene Mem. Hospital	Millersburg	12- 3-20

BENEVOLENT, PATRIOTIC, SOCIAL AND POLITICAL CORPORATIONS —Continued.

Corporate Name.	Location.	Filed.
Mecca Athletic Club	Toledo	12- 6-20
Workers Gymnastic Union, Mt. Pleasant	Cleveland	12- 7-20
Mansfield Real Estate Board	Mansfield	12- 8-20
West Side Social Club	Dayton	12- 8-20
Gilliland Band of Warren, Ohio	Warren	12- 8-20
Young Mens Italian Club	Cleveland	12- 9-20
Shamrock Athletic Club	Cincinnati	12-10-20
16th Ward Harding Republican Club	Cincinnati	12-10-20
Pindlay Pythian Building Association	Findlay	12-10-20
Greenville Hospital Company	Greenville	12-10-20
Junto Club	Cleveland	12-13-20
First Unity Church of the First Born Pentecostal Faith	Columbus	12-13-20
Lambda Eta Chi Fraternity	Cleveland	12-13-20
Cleveland Museum of Natural History Company	Cleveland	12-13-20
Ohio Annual Conference of Meth. Prot. Church	Columbus	12-13-20
Toledo Automobile Club	Toledo	12-14-20
National Council of the Society of Ulex	Cincinnati	12-14-20
Progress Dramatic Club	Cleveland	12-14-20
Most Worshipful Eureka Grand Lodge A. F. & A. M. and A. & A. M	Alliance	12-15-20
Francis Wayland Foundation	Columbus	12-15-20
West & East Side Young Peoples Society	Cleveland	12-16-20
Associated Charities of Ashland	Ashland	12-17-20
New Euclid Dancing Club	Cleveland	12-17-20
Lake Shore Boulevard Estates Shore Club	Willoughby	12-18-20
Union Athletic & Pleasure Club	Cleveland	12-18-20
Allen County Child Welfare Association	Lima	12-18-20
Lady Nairn Auxilliary to Clan Cameron No. 240	Ashtabula	12-17-20
La Cavascia Company	Steubenville	12-20-20
National Disabled Soldiers League	Cincinnati	12-21-20
Grand Council of Royal & Select Masters, etc	Columbus	12-21-20
American Club	Alliance	12-22-20
Greenspring Memorial Library Association	Greenspring	12-22-20
Glouster Club	Glouster	12-22-20
Pastime Social Club	Cleveland	12-23-20
Alfred L. Willson Charitable Foundation	Columbus	12-23-20
Bay View Athletic Club	Toledo	12-27-20
Toledo Society for Crippled Children	Toledo	12-28-20
Kenton Live Stock Protective Association	Kenton	12-30-20
Fairfax Welfare Association	Madisonville	12-31-20
Republic Athletic Club	Alliance	12-31-20
Rambling Four Pleasure Club	Cleveland	1- 3-21
Cincinnati Uniform Beneficial Association	Cincinnati	1- 3-21
Club Tinerimea Romina Cultural, etc	Alliance	1- 4-21
V. I. M. Social Club	Cleveland	1- 4-21
Ulko Pleasure Club	Cleveland	1- 4-21
Newspaper Employees Social Club	Cleveland	1- 4-21
Elioes Club	Cleveland	1- 5-21
Widowers and Widows Social Club	Cleveland	1- 5-21
Business Girls Association of Sidney, Ohio	Sidney	1- 6-21
12th Ward Colored Social Club	Cleveland	1- 6-21
Scandinavian Young Peoples Club	Cleveland	1- 7-21
Ukranian Amateur Singing Society	Toledo	1- 6-21
Association of Retail Non-Intoxicating Beverage Dealers	Toledo	1- 8-21
Backbiters Club	Cleveland	1-10-21
Retreat	Cleveland	1-10-21
Independent Order of Wise Men & Women of the World	Cincinnati	1-12-21
Akron Junk Peddlers Protective Association	Akron	1-12-21
Business Mens Association of Felicity	Felicity	1-11-21
Hillsboro Hospital	Hillsboro	1-11-21
Cecho Slovenski Klub Plzen	Cleveland	1-11-21
Strong Set Club	Cleveland	1-13-21
Citizens Protective Association	Alger	1-13-21
Bradford Railroad Social Club	Bradford	1-13-21
Pitts Boosters Club	Columbus	1-14-21
Manhattan Social Club	Cleveland	1-15-21
Kremenchucker Family Verein & Aid Society	Cleveland	1-15-21
DeLuxe Club	Toledo	1-17-21
Rose Bud Pleasure Club	Cleveland	1-19-21
Cleveland Retail Credit Stores Company	Cleveland	1-19-21
Utica Pastime Club	Utica	1-19-21
Ramblers Pleasure Club	Cleveland	1-19-21
Retail Dealers Protective League Company	Cleveland	1-20-21
Korn Kob Klub	Cleveland	1-20-21
Monte Carlo Club	Cleveland	1-21-21
Cleveland Mouth Hygiene Association	Cleveland	1-21-21
Woodland Place Social Club	Cleveland	1-22-21
Scoville Social Club	Cleveland	1-22-21
Lip Readers Club	Cleveland	1-24-21
Westwood Social Club	Dayton	1-25-21

BENEVOLENT, PATRIOTIC, SOCIAL AND POLITICAL CORPORATIONS —Continued.

Corporate Name.	Location.	Filed.
Municipal Literary Social & Improvement Club	Warren	1-25-21
Phoenix Club	Piqua	1-26-21
Zorman Philharmonic Orchestra	Cleveland	1-26-21
United Hebrew Sick & Benevolent Association	Toledo	1-26-21
Building Wreckers Union	Cleveland	1-26-21
Chagrin Falls Memorial Library Association, Inc	Chagrin Falls	1-27-21
None Such Fishing Club	Cleveland	1-27-21
Koszinszko Club	Cleveland	1-29-21
Young Peoples Charitable & Social Society	Columbus	1-29-21
Manhattan Harmony Five Club	Cleveland	1-31-21
Steubenville Jewish Community House	Steubenville	1-31-21
Shenandoah Community Club	Shenandoah	1-31-21
Booster's Beagle Club	Warren	1-31-21
Lutheran Inner Mission Society	Toledo	1-31-21
Army & Navy Union No. 1 Rifle Club	Cincinnati	2- 1-21
South End Social Club	Toledo	2- 1-21
Portsmouth Athletic Club Company	Portsmouth	2- 2-21
Just for Fun Fishing Club	Cincinnati	2- 2-21
Beta Nu Building Association	Columbus	2- 2-21
Societa Pugliese de Mutno Soccorso	Cleveland	2- 3-21
Club of Veterans of the Polish Army	Cleveland	2- 3-21
Cincinnati Motor Club	Cincinnati	2- 3-21
Porters Exchange Club	Toledo	2- 3-21
Cleveland Finnish Educational Association	Cleveland	2- 3-21
Capital Social Club Company	Columbus	2- 3-21
Ohio Site Value Taxation League	Columbus	2- 3-21
Service Chest	Akron	2- 4-21
Linndale Club	Cleveland	2- 4-21
Polish Peoples Home Association Company	Cleveland	2- 4-21
True Friendship Club	Zanesville	2- 4-21
American Juguslar Civic Club	Cleveland	2- 7-21
Osseo Tribe No. 271 Imp. Order of Red Men	Shadyside	2- 7-21
Ex-Service Mens Harding Club	Cincinnati	2- 7-21
Benevolent & Patriotic Order of Liberty	Cincinnati	2- 9-21
Minnewauken Club	Columbus	2- 9-20
Gamma Iota Alumni Association	Granville	2-10-21
Civic Votors League of Lucas Company	Toledo	2-10-21
Cleveland Clinic Foundation	Cleveland	2-10-21
United Brethern Camp Meeting Association	Circleville	2-10-21
Lend A Hand Club	Cleveland	2-10-21
Progressive Social Club	Toledo	2-10-21
Springfield Enterprise & Exchange Club	Springfield	2-11-21
Waiters and Bellmans Social Club	Toledo	2-11-21
Pleasure Hour Club	Toledo	2-11-21
Chamber of Commerce	Bellaire	2-14-21
Melvue Club	Cleveland	2-15-21
Past Time Social Club	Wellsville	2-15-21
Pi Phi Sorority	Columbus	2-15-21
Maumee Bay Commerce Club	Toledo	2-15-21
Westminster Foundation of Ohio	Columbus	2-16-21
Zubelda Athletic Club	Cincinnati	2-16-21
Anglers Club	Toledo	2-16-21
Cleveland Girls Council	Cleveland	2-17-21
Slovenian Singing Society Edinost	Cleveland	2-17-21
Antioch Temple Building Company	Dayton	2-17-21
Telegraphers Co-operative Society	Cleveland	2-18-21
C. E. M. Fraternity	Cincinnati	2-18-21
Hamilton County Spiritualist League	Cincinnati	2-21-21
Bohemian Sokol Musical Club	Cleveland	2-21-21
Elyria Rose Club	Elyria	2-23-21
Stoutsville Protective Association	Stoutsville	2-23-21
Citizens Protective Association of Summit Station, Ohio	Summit Station	2-23-21
Williams County Fish & Game Protective Association	Bryan	2-24-21
Elks Home Company	Barberton	2-24-21
Ottawa Pleasure Club	Cleveland	2-24-21
Warren G. Harding Italian Republican Club	Cleveland	2-24-21
Iota Sigma Pi Fraternity	Cincinnati	2-25-21
Ohio Fish & Game Protective Association	Fremont	2-23-21
Steelton Club	Youngstown	2-26-21
Jones Gear Shareholders Protective & Reorganization Association	Cleveland	2-26-21
Young Women's Christian Association of Ironton	Ironton	2-28-21
London Country Club	London	2-28-21
Cutter St. Colored Business Men's League	Cincinnati	2-28-21
Estate Club	Cleveland	3- 1-21
Trumbull County Dry Enforcement League	Warren	3- 1-21
Avalon Club	Columbus	3- 1-21
Ostseite Liederkranz	Cleveland	3- 2-21
Howard Street Club	Akron	3- 2-21
Toledo Bus Owners' Association	Toledo	3- 2-21

BENEVOLENT, PATRIOTIC, SOCIAL AND POLITICAL CORPORATIONS —Continued.

Corporate Name.	Location.	Filed.
Lucas County Republican Club	Toledo	3- 2-21
Telmont Club	Cleveland	3- 2-21
First Transylvanian Saxon Soc. (etc.) No. 19	Salem	3- 3-21
Burley Detective Bureau		3- 3-21
Waiters, Bellmen & Chauffeurs Club	Cincinnati	3- 3-21
Twenty-Fourth Ward Republican Club	Cleveland	3- 3-21
Akron Shoemakers' Benefit Association	Akron	3- 4-21
North Jackson Board of Trade	North Jackson	3- 7-21
Lamb da Delta Beta Fraternity	Cleveland	3- 7-21
Youngstown Jitney Bus Drivers' Association	Youngstown	3- 7-21
East Glenville Recreation Center	Cleveland	3- 8-21
Young Women's Titiever Relief	Cleveland	3- 8-21
Independent Athletic Club	Toledo	3- 8-21
Dearborn Country Club	Cuyahoga Falls	3- 9-21
Lincoln Benevolent Association	Cincinnati	3- 9-21
Polish American Citizens' Club	Akron	3- 9-21
Automobile Protective Association of Butler County, Ohio	Hamilton	3-10-21
1920 Club of Berwick, Ohio	Berwick	3-10-21
Dayton Gas Consumers League	Dayton	3-10-21
Provident Welfare Association	Springfield	3-10-21
Cleveland Ground Hogs	Cleveland	3-10-21
Toledo Gun Club	Toledo	3-11-21
Reliable Millwrighting Company	Cleveland	3-10-21
Down Town Social Club Company	Cleveland	8-11-21
Community Service of Hamilton, Ohio	Hamilton	3-12-21
First Sisters of Ohio Aid Society	Cleveland	3-12-21
The You Tell Em Club	Cleveland	3-12-21
Ohio State Fish & Game Protective Association	Fremont	3-14-21
Retail Furniture Association of Greater Cincinnati	Cincinnati	3-17-21
Phi Beta Sigma Fraternity Company	Columbus	3-18-21
Saint Joseph Academy	Cincinnati	3-18-21
Owaneco Canoe Club	Cincinnati	3-19-21
Athens County Club	Athens	3-19-21
Standard Club	Cleveland	3-19-21
Tammany Club	Cleveland	3-19-21
Hellenic Order of Pythagorean Examplars	Martin's Ferry	3-21-21
Progress Athletic Club	Toledo	3-21-21
Koenigs Athletes	Cleveland	3-21-21
Zora	Youngstown	3-21-21
Council of Colored Women	Cleveland	3-22-21
Cincinnati National Protective Association	Cincinnati	3-22-21
Kappa Chapter Xi Psi Phi Alumni Association	Columbus	3-23-21
Miami Valley Protective Association	Sidney	3-23-21
Cleveland League of Women's Clubs	Cleveland	3-25-21
Lion L Club	Cincinnati	3-25-21
Cleveland Tailors Protective Association	Cleveland	3-25-21
Cincinnati Northern Club	Van Wert	3-26-21
All American League	Cleveland	3-28-21
Fremont Golf Club	Fremont	3-28-21
Community Improvement Association	Cleveland	3-29-21
Serbian Independent Brotherhood St. Sava	Cleveland	3-30-21
Community Memorial Building Association	Hicksville	3-30-21
Union League Club	Akron	3-31-21
Cosmopolitan Club	Hamilton	3-31-21
Metropolitan Athletic Club	Toledo	3-31-21
East End Hospital Association	Cleveland	3-31-21
Spiritual School of Science	Cleveland	4- 1-21
Murray Homesteads Association	Utica	3-31-21
Wranek Maryi	Cleveland	4- 4-21
Hebrew Institute of Steubenville, Ohio	Steubenville	4- 4-21
Sigma Home Company	Hamilton	4- 5-21
Atherlime Social Club	Cleveland	4- 5-21
Eighth Ward All Trades Republican Club	Cincinnati	4- 6-21
American Detective Association	Cleveland	4- 6-21
Romanian Society of Greek Catholic St. Vasile	Lorain	4- 7-21
Odd Fellows Temple Association	Hopewell	4- 7-21
Colonial Belles Society Company	Cleveland	4- 9-21
National Anti-Blue Law League of America	Columbus	4-11-21
Automobile Protective League of Hamilton County	Cincinnati	4-11-21
Rocky River Yacht Club	Cleveland	4-11-21
Blue Bird Social Club	Dayton	4-12-21
Stand By Society of the American Legion	Dayton	4-12-21
West Side Athletic Club	Columbus	4-12-21
Akron Jugoslav Club	Akron	4-13-21
National Clean Street League	Cleveland	4-15-21
Bachelors Club of Toledo	Toledo	4-15-21
Majestic Athletic Club	Youngstown	4-18-21
Tarlton Community Welfare Club	Tarlton	4-18-21
West Dayton Republican Club	Dayton	4-19-21

BENEVOLENT, PATRIOTIC, SOCIAL AND POLITICAL CORPORATIONS —Continued.

Corporate Name.	Location.	Filed.
Madisonville Memorial Association	Madisonville	4-19-21
Forty-Four Social Club	Cincinnati	4-20-21
Twinsburg Chamber of Commerce	Twinsburg	4-20-21
American Italian Athletic Club	Canton	4-21-21
Orthodox Jewish Orphans Home Society of Cincinnati	Cincinnati	4-21-21
Theta Sigma Pi	Toledo	4-22-21
Tau Epsilon Rho Fraternity	Cleveland	4-23-21
Hyde Park Golf & Country Club	Cincinnati	4-26-21
Tuscarawas County Historical Association	New Philadelphia	4-26-21
Unity Aid Association	Toledo	4-26-21
Postoria I. O. O. F. Temple Company	Postoria	4-27-21
Ukranian Catholic Orphanage Company	Cleveland	4-27-21
U. S. Mutual Benefit Association	Cincinnati	4-27-21
Manhattan Sporting Club	Lima	4-28-21
Jewish Master Bakers' Protective Association	Cleveland	4-28-21
Locomotive Club	Lima	4-28-21
Sigma Kappa Company	Columbus	4-28-21
Kenmore Pleasure Club	Kenmore	4-29-21
East Night High School Alumnal Association of Cincinnati	Cincinnati	4-29-21
Irondale Christian Brotherhood Mission	Irondale	4-30-21
German Township Memorial Association	New Jefferson	5- 3-21
Army & Navy Union Club	Cleveland	5- 3-21
Hayden Civic Club	East Cleveland	5- 3-21
Cincinnati Catholic Women's Association	Cincinnati	5- 5-21
Cleveland Hiking Club	Cleveland	5- 6-21
Christian Science Society of Bedford, Ohio	Bedford	5- 6-21
Realto Social & Outing Club	Dayton	5- 6-21
Cleveland Retail Florists Association	Cleveland	5- 7-21
Bellmen & Porters Club	Cleveland	5- 7-21
Hungarian Miners Association	Murray City	5- 9-21
Hardin County Child Welfare Association	Kenton	5- 9-21
Doan Social Club	Cleveland	5- 9-21
Chillicothe Eastern Star Association	Chillicothe	5- 9-21
Brotherhood Aid Society Company	Cleveland	5-10-21
National Horseshoe Pitchers' Association of U. S.	Akron	5-10-21
Verhoray Aid Association Branch No. 14	Cleveland	5-11-21
University Club of Canton, Ohio	Canton	5-11-21
Patriotic Citizens of America	Cincinnati	5-12-21
Veterans' Public Service League of Ohio	Columbus	5-12-21
Cleveland Barbers Association	Cleveland	5-12-21
Evangelismos Theotokon	Dayton	5-13-21
Congregational Sons of Benjamin	Cleveland	5-13-21
Cechur Domun	Cleveland	5-13-21
Womans Club of Steubenville, Ohio	Steubenville	5-14-21
Ulysses S. Grant Centenary Memorial Association	Batavia	5-16-21
Remsen Corners K. O. T. M	Remsen Corners	5-16-21
First U. B. Parsonage Company	Lima	5-17-21
Mill Creek Country Club	Youngstown	5-19-21
Pi Sigma Tau Sorority	Cleveland	5-20-21
Eagle Athletic Club	Cleveland	5-20-21
Plotilla Social Club	Dayton	5-20-21
Cadillac Club of Cleveland	Cleveland	5-20-21
Jefferson Club	Canton	5-20-21
Women's Welsh Clubs of America	Cleveland	5-23-21
Progress Club	Warren	5-23-21
Clover Leaf Embroidery & Benevolent Society	Columbus	5-23-21
Womens Christian Association	Troy	5-25-21
Hope Aid & Relief Association	Cleveland	5-31-21
Universal Negro Improvement Association of the World	Youngstown	5-31-21
Army of Mercy	Cincinnati	6- 1-21
Rubber City Athletic Club	Akron	6- 2-21
Avolonte Club	Cincinnati	6- 2-21
Insurance Society of Columbus, Ohio	Columbus	6- 2-21
Mohican Athletic Club	Ashtabula	6- 2-21
Business Mens League of Dayton	Dayton	6- 3-21
Mystic Order of Quantico	Toledo	6- 3-21
Mayflower Social & Athletic Club	Girard	6- 3-21
Lambda Chi Alpha Fraternity Home Company of O. S. U	Athens	6- 3-21
Bismark Social & Pleasure Club	Dayton	6- 7-21
Oriental Club	Dayton	6- 7-21
Murray City Community Nurse Association	Murray City	6- 8-21
Murray City Community House Association	Murray City	6- 8-21
Dayton Recreation Club Company	Dayton	6- 8-21
20th Ward Boosters Club	Toledo	6- 8-21
Natural Educational Alliance	Brookville	6- 8-21
Clermont Co-operative Sales Association	Felicity	6-10-21
Full-O-Pep Pleasure Club	Cleveland	6-10-21
Seneca Athletic Club	Toledo	6-11-21
Tau Kappa Epsilon	Columbus	6- 9-21

BENEVOLENT, PATRIOTIC, SOCIAL AND POLITICAL CORPORATIONS —Concluded.

Corporate Name.	Location.	Filed.
First Slovak Workingmens Educational Club	Struthers	6-14-21
Central Market & Associated Merchants Company	Cleveland	6-11-21
Colonial Social Club	Cleveland	6-15-21
Witmarrium Theological Seminary	Bluffton	6-15-21
Caronia Societa Di Mutuo Soccorso	Cleveland	6-15-21
Sons of Lithuania	Springfield	6-15-21
Cleveland Island Club	Cleveland	6-16-21
Wyoming Home Owners Protective Company	Wyoming	6-16-21
National Daughters of the G. A. R.	Jackson	6-17-21
New Philadelphia Chamber of Commerce	New Philadelphia	6-17-21
Fremont Lake Club	Fremont	6-17-21
Diamond Social Club	Wellsville	6-20-21
North Side Friendship Association	Columbus	6-21-21
National Buckeye Fellowship Society	Dayton	6-21-21
Friendly Houses Club	Cincinnati	6-22-21
Cleveland Garment Salesmens Association	Cleveland	6-22-21
St. Mark Lodge No. 62	Bellefontaine	6-22-21
Anti Gambling League	Cleveland	6-23-21
National League of Horseshoe and Quoit Pitchers	Akron	6-27-21
Geauga Lake Improvement Company	Geauga Lake	6-27-21
Wellston Chamber of Commerce	Wellston	6-27-21
Toledo Auto Owners Association	Toledo	6-28-21
Garfield Boulevard Civic Association	Garfield Heights	6-30-21
East Akron Civic Club	Akron	6-30-21
Tapatco Ball Club Company	Greenfield	6-30-21
New London Hospital	New London	6-30-21
Total number.....557.		

STREET AND ELECTRIC RAILROAD COMPANIES.

Corporate Name.	Location.	Filed.	Capital Stock.
Pennsylvania and Ohio Power & Light Company	Youngstown	10-13-20	$10,000
Springfield & Troy Railroad Company	Springfield	1-14-21	600,000
Total number.....2.	Total		$610,000

TELEPHONE AND TELEGRAPH COMPANIES.

Corporate Name.	Location.	Filed.	Capital Stock.
Northwestern Ohio Telephone Company	Wauseon	8-10-20	$5,000
Home Telephone Company	Killbuck	8-17-20	10,000
Home Telephone Company	Middlefield	11-23-20	10,500
Paulding Telephone Company	Paulding	12- 4-20	100,000
Caledonia Telephone Company	Caledonia	3-25-21	60,000
Williams County Telephone Company	Bryan	5- 3-21	400,000
Total number.....6.	Total		$585,500

MISCELLANEOUS COMPANIES.

Corporate Name.	Location.	Purpose.	Filed.	Capital Stock.
Service, Ex-Service Mens & Merchants Co-operative Association	Cincinnati	Merchandise	7- 1-20	$1,000
Babcock Ohio Company	Cleveland	Auto bodies	7- 1-20	50,000
Advertising & Addressing Company	Cleveland	Advertising	7- 1-20	10,000
Mecca-Bazette Threshing Company	Cortland	Farm machinery	7- 1-20	3,000
Motion Picture Securities Company	Cleveland	Securities	7- 1-20	1,000
Pleasant Corners Supply Company	Grove City	Merchandise	7- 1-20	30,000
Stanley & Bissell Company	Cleveland	Securities	7- 1-20	1,000,500
Columbus Stutz Motor Company	Columbus	Automobiles	7- 1-20	50,000
Employers Service Bueau Company	Cleveland	Employment	7- 2-20	10,000
Conklin Studios Company	Cleveland	Dancing school	7- 2-20	35,000
Lima Sugar & Mercantile Company	Cleveland	Merchandise	7- 2-20	62,500
Sandow Products Company	Columbus	Merchandise	7- 2-20	5,000
Drummond Miller Company	Cleveland	Merchandise	7- 2-20	125,000
Mullen Bros. Auto Trucking Company	Cleveland	Trucking	7- 2-20	50,000
John M. Caren Company	Columbus	Dry goods	7- 2-20	400,000
Laundry Advancement Company	Cincinnati	Laundry	7- 2-20	50,000
Burd-Colbert Company	Cleveland	Detective	7- 3-20	2,500
Atlas Cement & Paint Company	Cleveland	Cement	7- 3-20	5,000
Butler Advertising Company	Columbus	Advertising	7- 3-20	25,000
Ohio City Live Stock Shipping Company	Ohio City	Stock raising	7- 6-20	1,000
Electrical Finance Company	Cleveland	Securities	7- 6-20	10,000
American Livery Company	Cleveland	Taxicab	7- 6-20	10,000
Pennsylvania High Grade Oil Company	Youngstown	Filling station	7- 6-20	50,000
Modern Style Shoppe Company	Cleveland	Clothing	7- 6-20	10,000
Essex Electric Company	Richwood	Electric fixtures	7- 6-20	10,000
I. J. Cooper Rubber Company	Cincinnati	Tires	7- 7-20	10,000
Huron Watch Repairing Company	Cleveland	Watches	7- 7-20	5,000
A. T. Stanton Company	Akron	Automobiles	7- 7-20	50,000
Massillon Commercial Insitute Company	Massillon	Business school	7- 7-20	25,000
Morris Peterman Company	Columbus	Engineering	7- 7-20	10,000
St. Marie Grove Company	Cleveland	Fruit growing	7- 7-20	50,000
Corporation Organization Company	Cleveland	Agency	7- 8-20	10,000
Central Tire & Rubber Company	Ironton	Tires	7- 8-20	12,000
Olmstead Hotel Company	Cleveland	Hotel	7- 8-20	200,000
York Jennings Live Stock Shipping Company	Venedocia	Cattle raising	7- 9-20	1,000
Selected Securities Company	Cleveland	Loan agency	7- 9-20	100,000
Henry Shaw Company	Akron	Jewelry	7- 9-20	100,000
Hanley & Yocum Transfer Company	Wellsville	Trucking	7- 9-20	5,000
Hughes Dairy Company	Bowling Green	Dairy	7- 9-20	150,000
R. & Y. Groceteria Company	Canton	Groceries	7-10-20	20,000
Stratmore Company	Cleveland	Patent agencies	7-10-20	50 000
Edgemont Coal & Cement Company	Dayton	Coal	7-10-20	20,000
Summit Tire & Tube Distributing Company	Barberton	Tires	7-10-20	10,000
Mecca Hotel Company	Cleveland	Hotel	7-10-20	100,000
Federal Bond & Mortgage Company	Canton	Securities	7-10-20	1,000,000
Shefield Lake Threshing Company	Sheffield Lake	Threshing	7-10-20	5,000
Sciotc Co-operative Company	Commercial Point	General merchandise	7-12-20	15,000
Industrial Rubber Engineering Company	Cleveland	Engineering	7-12-20	1,000
Melvin B. Clark Company	Steubenville	Auto service	7-13-20	15,000
Martin Young & Son Company	Cincinnati	Book binding	7-13-20	25,000
E. K. Stewart-Woodrow Company	Columbus	General agency	7-13-20	10,000
Continental Grocery Stores Company	Cleveland	General merchandise	7-13-20	1,000
Hanley-Gilmore-Arborn Company	Columbus	Securities	7-13-20	203,000
State Mortgage Investment Company	Cleveland	Securities	7-13-20	200,500
Federal Service Company	Columbus	Information	7-13-20	100,000
American Iron & Metal Company	Marietta	Metal products	7-13-20	50,000
Talbot Island Threshing Company	Urbana	Threshing	7-14-20	2,500
Peoples Transfer & Storage Company	Cleveland	Delivery	7-14-20	200,500
Smith & Patton Motor Sales Company	Defiance	Automobiles	7-14-20	200,000
Sheffield Dairy Company	Lorain	Dairy products	7-14-20	30,000
Cincinnati Buffing & Machinery Company	Cincinnati	Machine work	7-14-20	10,000
Forest City Drug Company	Cleveland	Drugs	7-14-20	10,000
Colonial Restaurant Company	Columbus	Restaurant	7-14-20	5,000
Weller Battery & Ignition Company	Zanesville	Garage	7-14-20	60,000
National Attractions Company	Cincinnati	Theatrical	7-14-20	5,500
L. B. Adkins Motor Company	Columbus	Automobiles	7-15-20	25,000
Persons-Lebb Company	Cleveland	Advertising	7-15-20	20,000
Monarch Steel & Metal Company	Cleveland	Metals	7-15-20	50,000

MISCELLANEOUS COMPANIES—Continued.

Corporate Name.	Location.	Purpose.	Filed.	Capital Stock.
Ruta Coal & Supply Company	Akron	Building material	7-15-20	$50,000
Marseilles Farmers. Exchange Company	Marseilles	Farm products	7-16-20	25,000
Henry's Auto Accessories Company	Cleveland	Auto accessories	7-16-20	25,000
Castalia Agricultural Supply Company	Cleveland	Building material	7-16-20	72,000
Crown Theatres Company	Cleveland	Theatres	7-16-20	20,000
Jennison-Wright Company	Toledo	Merchandise	7-16-20	375,000
Akron Jobbing Company	Akron	Merchandise	7-17-20	10,000
Isle of Pines Grape Fruit Company	Columbus	Fruit Growers	7-17-20	15,000
Modern Plumbing Company	Toledo	Plumbing supplies	7-19-20	10,500
Hogan Steel Construction Company	Youngstown	Construction	7-19-20	25,000
Knight-Norris & Gibbs Securities Company	Cleveland	Securities	7-19-20	500
Walnut Hills Enterprise Company	Cincinnati	Groceries	7-19-20	20,000
Washington Farmers Elevator Company	Maximo	Farm products	7-19-20	25,000
Associates Theatres Company	Toledo	Theatres	7-19-20	1,500,000
Rogers & Miller Company	Canton	Advertising	7-20-20	10,000
Bope Merchandise & Furniture Company	Columbus	Furniture	7-21-20	75,000
Griggs Corners Co-operative Company	Griggs Corners	Threshing and farm products	7-21-20	3,000
Mutual Securities Company	Akron	Brokers	7-21-20	5,000
Sippo Lake Club Company	Canton	Fishing resort	7-21-20	25,000
Business Development Corporation Company	Dayton	Securities	7-21-20	10,000
United Farmers Exchange Company	Olmstead Falls	Farm products	7-21-20	60,000
C. & S. Farmers Exchange Company	Chagrin Falls	Farm products	7-21-20	100,000
Portage Poultry Products Company	Akron	Poultry	7-22-20	10,000
Home Owners Protective Association Company	Cincinnati	Home owners service	7-22-20	5,000
Versailles Equity Union Company	Versailles	Farm produce	7-22-20	50,000
London Woolen Mills Company	Cleveland	Clothing	7-22-20	10,000
Inter-City Express Company	Dayton	Transfer	7-22-20	60,000
Cincinnati Motors & Rubber Company	Cincinnati	Automobiles	7-22-20	50,000
Citizens Tire Company	Youngstown	Tires	7-22-20	25,000
Industrial Engineering Company	Cleveland	Broker	7-22-20	10,000
Purveyors Company	Cleveland	Restaurant	7-22-20	10,000
Smoke House Company	Portsmouth	Cigars	7-23-20	20,000
Red Ball Motor Transit Company	Cleveland	Auto delivery	7-23-20	10,000
Chah Pah Wee Athletic Association Company	Cleveland	Physical culture	7-23-20	3,000
Louis Tieman	Columbus	Merchandise	7-23-20	10,000
Southern Wetwash Company	Cleveland	Laundry	7-23-20	8,000
J. C. Canty Construction Company	Ravenna	Construction	7-23-20	25,000
Warren Buick Company	Warren	Automobiles	7-24-20	50,500
Buckeye Drug Company	Cleveland	Drugs	7-24-20	15,000
Central Park Hardware Company	Canton	Hardware	7-24-20	40,000
Graham Auto Sales Company	Ansonia	Automobiles	7-26-20	50,000
Youngstown Black & White Company	Youngstown	Taxicab	7-26-20	1,000
Auto Service Garage & Sales Company	Cleveland	Garage	7-26-20	75,000
Jefferson Main Arcade Market Company	Dayton	Market	7-26-20	100,000
Weiss Heating & Plumbing Company	Cleveland	Plumbing	7-26-20	60,000
Refinancing & Mortgage Company	Cleveland	Securities	7-26-20	1 000
Polish National Consumers Company	Cleveland	Merchandise	7-26-20	25,000
Paris Hide & Fur Company	Toledo	Hides	7-26-20	25,000
Bethel Saw Mill Company	Bethel	Building material	7-26-20	15,000
Petroleum Community Store Company	Petroleum	Groceries	7-26-20	10,000
Miami Hotel Cigar Company	Dayton	Tobacco	7-26-20	10,000
Truck Delivery Company	Norwood	Hauling	7-27-20	100,000
General Oil Service Company	Akron	Oil and auto accessories	7-27-20	175,000
Lande Film Distributing Company	Cincinnati	Films	7-27-20	25,000
Federal Provision Company	Cleveland	Grocery	7-27-20	25,000
Cuyahoga Poultry & Produce Company	Cleveland	Poultry	7-28-20	3,000
Newark Buick Company	Newark	Automobiles	7-28-20	50,000
Cleveland Hat Frame Company	Cleveland	Millinery	7-28-20	10,000
Lawrence & Klemm Company	Dayton	Phonographs	7-28-20	10,000
Gallipolis Loose Leaf Tobacco Company	Gallipolis	Tobacco	7-28-20	25,000
Great Northern Fox Company	Dayton	Foxes	7-28-20	50,000
Harvey Commercial Trucking Company	Cleveland	Hauling	7-28-20	30,000
Canton Aviation Club Company	Canton	Aeronautics	7-28-20	10,000
Farmers Grain Company	Atlanta	Grain	7-28-20	50,000

MISCELLANEOUS COMPANIES—Continued.

Corporate Name.	Location.	Purpose.	Filed.	Capital Stock.
Edward C. Becks Company	Cleveland	Glue	7-29-20	$10,000
Frankfort Electric Company	Toledo	Electric equipment	7-29-20	50,000
Berry-Wells Company	Akron	Fabrics	7-29-20	250,000
A B C Towel Supply Company	Akron	Laundry	7-29-20	50,000
Jones Branson Hardware Company	Lima	Hardware	7-29-20	150,000
Harry H. Packer Company	Cleveland	Advertising	7-29-20	200,000
Nosama Rubber Sales Company	Akron	Tires	7-29-20	10,000
Shafer Milling Company	Hilliard	Milling	7-29-20	60,000
John S. Brannin Hotel Company	Columbus	Hotel	7-29-20	125,000
Freeman Company	Cleveland	Securities	7-29-20	15,000
Fifth City Steel Company	Cleveland	Steel products	7-30-20	10,000
Harrison Tire Service Company	Cincinnati	Tires	7-30-20	50,000
Wakeman Grange No. 1399 Company	Wakeman	Farm products	7-30-20	5,000
Shea McCallum Company	Cleveland	Theatres	7-30-20	10,000
Kane Coal & Gas Company	Sebring	Coal and gas	7-30-20	100,000
Shippers Packett Company	Gallipolis	Steamships	7-30-20	50,000
Groch-Wyman Coal & Trading Company	Cleveland	Coal and machinery	7-31-20	50,000
Empire Tool Company	Dayton	Machine shop	7-31-20	25,000
Rocky River Motor Sales Company	Rocky River	Motor vehicles	8- 2-20	50,500
Clipper Company	Cincinnati	Mail order	8- 2-20	5,000
Credit Protection Company	Cleveland	Credit ratings	8- 2-20	1,000
Harrison Williams Company	Cleveland	Merchandise	8- 2-20	275,000
City Club Company	Cincinnati	Club	8- 2-20	25,000
Brosman Coal Company	Canton	Coal	8- 2-20	50,000
Oliver Shufelt Company	Cleveland	Securities	8- 2-20	26,000
Cooper Amusement Company	Cleveland	Amusement	8- 3-20	12,000
Cadis Motor Company	Cadis	Auto agency	8- 3-20	50,000
George P. Trundle, Jr., Engineering Company	Cleveland	Engineering	8- 3-20	50,000
Hody & Tulea Company	Lorain	Nursery	8- 3-20	100,000
Ohio Parker Distributing Company	Cincinnati	Tires	8- 3-20	10,000
Commonwealth Mortgage Company	Cincinnati	Mortgages	8- 3-20	50,000
Dennison & Uhricksville Co-operative Company	Dennison	Groceries	8- 3-20	10,000
Air City Garage & Service Company	Dayton	Garage	8- 3-20	35,000
West Alexandria Co-operative Equipment Company	West Alexandria	Farm products	8- 3-20	50,000
W. J. Luse Company	Columbus	Advertising	8- 3-20	25,000
Miamisburg Vulcanizing Company	Miamisburg	Tires	8- 4-20	5,000
Guernsey Electric Company	Cambridge	Merchandise	8- 4-20	25,000
Union Laundry Company	Portsmouth	Laundry	8- 4-20	50,000
Burroughs Photo Play Company	Cleveland	Moving pictures	8- 4-20	10,000
Guardian Discount Company	Cleveland	Securities	8- 4-20	1,000
Hess Cook Company	Akron	Nursery	8- 4-20	50,000
Hearn Construction Company	Cleveland	Construction	8- 4-20	500,000
Rose Cloak Company	Hamilton	Clothing	8- 4-20	10,000
Ohio Co-operative Store Company	Portsmouth	General store	8- 4-20	30,000
Wernick Oil Products Company	Fostoria	Gasoline and oil	8- 5-20	50,000
Celina Equity Company	Celina	Farm products	8- 5-20	50,000
Plumbers Specialty Sales Agency Company	Cincinnati	Heaters	8- 5-20	5,000
North West Threshing Company	Windham	Threshing	8- 5-20	3,600
Lee Automobile Sales Company	Cleveland	Automobiles	8- 5-20	200,000
Harmon Garage Company	Cleveland	Automobiles	8- 5-20	10,000
Columbus Aerial Transportation Company	Columbus	Airplanes	8- 5-20	20,000
Mutual Bond Company	Dayton	Securities	8- 5-20	100,000
Vacuette Suction Sweeper Company	Columbus	Household appliance	8- 5-20	15,000
C. L. Taylor Company	Canton	Brokerage	8- 5-20	25,000
Conneaut Transit Company	Conneaut	Transportation	8- 5-20	20,000
Rice Amusement Company	Cleveland	Moving pictures	8- 6-20	1,000
Elyria Lorain Abstract Company	Elyria	Abstracts	8- 6-20	10,000
Red Cap Batteries Sales Company	Cincinnati	Batteries	8- 6-20	10,000
DuPont-Cleveland Motor Company	Cleveland	Motor cars	8- 6-20	100,000
Gaylord Letter Service Company	Cincinnati	Circular letters	8- 6-20	10,000
Walter Vretman Const. Company	Cleveland	Construction	8- 6-20	100,000
Franklin County Coal Exchange Company	Columbus	Coal	8- 6-20	30,000
Cleveland Opera Company	Cleveland	Opera	8- 7-20	1,000
Davis Cartage Company	Lakewood	Cartage	8- 7-20	10,000
Lacey Grocery Company	Cincinnati	Grocery	8- 7-20	25,000
Enterprise Dry Cleaning Company	Sidney	Cleaning	8- 7-20	10,000
Youngstown Kentucky Company	Youngstown	Amusement devices	8- 7-20	3,000
P. E. Rowe Sales Company	Akron	Automobiles	8- 7-20	20,000
Wise Clothing Company	Middletown	Clothing	8- 7-20	100,000
Insurance Brokers Service Company	Dayton	Insurance	8- 9-20	2,500

MISCELLANEOUS COMPANIES—Continued.

Corporate Name.	Location.	Purpose.	Filed.	Capital Stock.
Mt. Pleasant Amusement Company	Cleveland	Moving pictures	8- 9-20	$5,000
Automobile Inspection and Adjustment Company	Cleveland	Inspection	8- 9-20	15,000
Grant Electric Company	Cleveland	Electrical supplies	8- 9-20	25,000
Williamstown Elevator Company	Williamstown	Farm products	8- 9-20	25,000
New Straitsville Co-operative Company	New Straitsville	Groceries	8- 9-20	15,000
National Employes Stores Company	Cleveland	General store	8-10-20	20,000
Palawan Finance Company	Cleveland	Securities	8-11-20	1,000
House of Hubbell Company	Cleveland	Advertising	8-11-20	500
Amusement Device and Equipment Company	Akron	Amusements	8-11-20	10,000
Dayton Farmers Exchange Company	Dayton	Farm products	8- 9-20	200,000
Walker Coal Company	Xenia	Coal	8-12-20	15,000
Maggiore Grocery Company	Canton	Grocery	8-12-20	50,000
G. C. Goode Company	Cleveland	Machinery	8-12-20	5,000
George B. Curd Equipment Company	Cincinnati	Equipment	8-12-20	10,000
Arthur House Garage & Service Company	Cleveland Heights	Garage	8-12-20	15,000
State Auction Company	Columbus	Sales	8-12-20	1,000
Ohio Co-operative Herring Company	Cleveland	Fish	8-13-20	10,000
Wellston Motor Sales Company	Wellston	Automobiles	8-14-20	35,000
Attica Farmers Exchange Company	Attica	Farm products	8-14-20	75,000
Conneaut Motor Bus Company	Conneaut	Transportation	8-14-20	15,000
Canton Finance & Discount Company	Canton	Securities	8-14-20	28,750
Alfred Backhurst Paper Company	Cincinnati	Cords	8-16-20	50,000
George J. Herman Company	Cleveland	Garage	8-16-20	25,000
Mathews-Eich Auto Company	Williamdale	Automobiles	8-16-20	10,000
Lawrence Motor Company	Columbus	Automobiles	8-16-20	50,000
Healy Seed Company	Belle Centre	Seed	8-17-20	75,000
C. E. Davis Company	Cleveland	Motor appliances	8-17-20	30,000
National Assurance Agency Company	Mansfield	General agency	8-17-20	10,000
Community Pharmacy Company	Cleveland	Drug store	8-17-20	10,000
Nash Toledo Company	Toledo	Automobile	8-18-20	50,000
Ironton Amusement Company	Ironton	Moving pictures	8-18-20	20,000
St. Clairsville & Wheeling Bus Line Company	Bridgeport	Bus line	8-18-20	10,000
Co-operative Union Elevator Company	Cleveland	Farm products	8-18-20	300,000
Byard & Voit Drug Company	Warren	Drugs	8-18-20	100,000
General Insurance Agency Company	Youngstown	Agency	8-18-20	5,000
Interstate Transport Company	Cincinnati	Transportation	8-18-20	75,000
W. T. Stalker Company	Cleveland	Undertakers	8-19-20	10,000
Ottawa Provision Company	Toledo	Groceries	8-19-20	10,000
Transit Elevator & Warehouse Company	Bellevue	Farm products	8-19-20	10,000
Hellar Murray Company	Youngstown	Construction	8-19-20	100,000
Fred A. Tarrier Company	Columbus	Machinery	8-19-20	20,000
Meifert Brothers Company	Cleveland	Shoes	8-19-20	15,000
Lake Shore Discount Company	Cleveland	Securities	8-20-20	1,000
Greenwich Mill & Elevator Company	Greenwich	Grain and seeds	8-20-20	50,000
West Cleveland Motor Company	Cleveland	Automobiles	8-21-20	10,000
Cleveland Securities Company	Cleveland	Securities	8-21-20	1,000
C. G. Gotschall Company	Akron	Brokers	8-21-20	10,000
Spencer Jennings Threshing Company	Spencerville	Harvesting	8-21-20	2,500
East Sharon Pole Line Company	Worthington	Pole lines	8-21-20	10,000
Milliken Company	Cleveland	Securities	8-23-20	500
Penny Furniture Company	Ashtabula	Furniture	8-23-20	50,000
R. V. Lamberson Company	Cleveland	Auditing	8-23-20	40,000
R. E. Beck Company	Cleveland	Contractors	8-23-20	30,000
Clark County Rubber Company	Springfield	Tires	8-23-20	15,000
Ellis Motor Service Company	Warren	Auto accessories	8-23-20	60,000
National Fish Company	Cleveland	Fish	8-23-20	10,000
Brier Hill Steamship Company	Mentor	Vessels	8-23-20	1,000,000
Carl Snyder Restaurant Company	Cleveland	Restaurant	8-24-20	1,500
American Household Specialty Company	Cleveland	Furniture	8-24-20	20,000
Bader Bros. Company	Dayton	Commission	8-24-20	50,000
Citizens Builders Supply Company	Columbus	Building material	8-24-20	15,000
Gallia County Produce Company	Gallipolis	Merchandise	8-25-20	50,000
E. N. Whitbeck Company	Cincinnati	Painting	8-25-20	10,000
Potoesky Iron & Metal Company	Toledo	Scrap iron	8-25-20	10,000
Mutual Store Company	Murray City	General store	8-25-20	10,000
Smallwood Low Stone Company	Steubenville	Quarrying	8-25-20	50,000
East Ohio Hotel Company	Warren	Hotel	8-25-20	100,000
Willys Light Home Supply Company	Tiffin	Farm light	8-25-20	10,000
Ohio Retail Stores Company	Steubenville	Groceries	8-26-20	200,000
Cleveland Equipment & Repair Company	Cleveland	Machinery	8-26-20	10,000
Hull Brothers Company	Painesville	Farm stock	8-26-20	50,000

MISCELLANEOUS COMPANIES—Continued.

Corporate Name.	Location.	Purpose.	Filed.	Capital Stock.
Witte Tegenhaup Company	Dayton	Church equipment	8-26-20	25,000
Cuyahoga Club Company	Akron	Club	8-26-20	5,000
Federal Finance Company	Cincinnati	Securities	8-26-20	250,000
Ohio Asphalt Products Company	Columbus	Road resurfacing	8-26-20	20,000
Central Towboat Company	Cleveland	Boats	8-27-20	500
Lloyd Oil & Grease Company	Canton	Greases	8-27-20	100,000
Herbert Black Company	Cincinnati	Coal and coke	8-27-20	50,000
Haylor Office Supply Company	Canton	Furniture	8-27-20	35,000
Sellars Electric Company	Akron	Electric appliances	8-27-20	10,000
Akron Supply Company	Akron	Store equipment	8-27-20	100,500
Industrial Guard & Equipment Company	Cleveland	Machine shop	8-27-20	10,000
Kurtz Market Company	Toledo	Meats	8-27-20	25,000
Wellsville Co-operative Store Company	Wellsville	Groceries	8-28-20	15,000
Ohio Pop Corn Company	Beach City	Pop corn	8-28-20	100,000
Grape Dealers Company	Steubenville	Fruits	8-28-20	10,000
Bullock Laboratories Company	Lakewood	Chemical engineering	8-28-20	50,000
Commercial Art Studio Company	Cleveland	Photography	8-28-20	40,000
Gilchrist Club Company	Cleveland	Club	8-30-20	5,000
Shrive Cartage Company	Cleveland	Hauling	8-30-20	10,000
Sand, Gravel & Supply Company	Macedonia	Dredging	8-30-20	15,000
W. G. Gregory Company	Cleveland	Clothing	8-30-20	10,000
O'Connor & Goldberg Company	Toledo	Clothing	8-30-20	25,000
Portage Securities Company	Kent	Securities	8-30-20	25,000
United Motor Express Company	Cincinnati	Motor transport	8-30-20	15,000
Paragon Mortgage Company	Cleveland	Securities	8-31-20	50,000
Manufacturers Sales Company	Cleveland	Sales agency	8-31-20	5,000
S. & K. Tire Repair Company	Cleveland	Tire repairing	8-31-20	5,000
Guardian Mortgage & Investment Company	Sandusky	Securities	8-31-20	300,500
Hamilton Buick Company	Hamilton	Garage	8-31-20	100,000
Priority Mortgage & Investment Company	Akron	Securities	8-31-20	1,000
Plymouth Picture Production Company	Cleveland	Motion pictures	9- 1-20	20,000
Summit Aero Company	Akron	Aeroplanes	9- 1-20	10,000
Wolf Electric Company	Columbus	Electrical supplies	9- 1-20	50,000
Gates Sales Company	Cleveland	Automobiles	9- 1-20	75,000
W. Lee Cotter Warehouse Company	Mansfield	Storage	9- 1-20	300,000
Columbus Terminal Warehouse Company	Columbus	Storage	9- 1-20	25,000
Heinz Martin Packing Company	Columbus	Packing	9- 1-20	25,000
Cleveland Sanitary Wet Wash Company	Cleveland	Laundry	9- 2-20	25,000
Wood Hill Brass Company	Cleveland	Brass foundry	9- 2-20	100,000
Youngstown-Akron Tire Exchange	Barberton	Tires	9- 2-20	50,000
L. A. Saville Company	Cincinnati	Wall paper	9- 2-20	8,000
W. T. Hubbard Lumber Company	Toledo	Lumber	9- 3-20	300,000
Riverside Florists	West Park	Flowers	9- 3-20	100,000
W. R. Aubry Insurance Company	Toledo	Insurance agency	9- 3-20	15,000
Summit County Breeders Company	Hudson	Stock raising	9- 3-20	125,000
Tire Clearance House Company	Cleveland	Tires	9- 3-20	5,000
Auto Trouble Garage Company	Cleveland	Automobiles	9- 4-20	25,000
Wilcox Theatre Company	Bridgeport	Theatres	9- 7-20	325,000
Winter Insurance Agency Company	Cleveland	Agency	9- 7-20	600
Rothenberg Drug Company	Cleveland	Drug	9- 7-20	27,000
G. H. Mouck Company	Cleveland	General agency	9- 7-20	500
B. F. Harbough Company	Akron	Pianos	9- 7-20	50,000
Akron City Athletic Club Company	Akron	Club	9- 7-20	5,500
Mosier Laundry Company	Lima	Laundry	9- 7-20	40,000
Fidelity Agency Company	Cleveland	Agency	9- 7-20	10,000
Smith Sales Company	Mansfield	Merchandise	9- 7-20	10,000
Auditorium Drug Company	Cleveland	Restaurant	9- 8-20	25,000
Richwood Farmers Exchange Com-	Richwood	Farm products	9- 8-20	100,000
General Steel Construction Company	Toledo	Construction	9- 8-20	50,000
Ulmer Mortgage Company	Cleveland	Securities	9- 8-20	5,005,000
Akron Refrigerating Company	Akron	Cold storage	9- 8-20	400,500
Suburb Supply Company	Reading	Building material	9- 9-20	30,000
J. M. Bakery Accessory Company	Columbus	Auto accessories	9- 9-20	25,000
Valley Farmers Co-operative Milling Company	Spring Valley	Farm products	9- 9-20	60,000
Cincinnati Finance Company	Cincinnati	Securities	9- 9-20	5,000,000
Morrow County Shipping Company	Mt. Gilead	Farm products	9-10-20	5,000
Casa Del Rio Plantation	Columbus	Fruit growing	9-10-20	30,000
Inland Sand Company	Marietta	Gravel and sand	9-10-20	50,000
Independent Filling Station Company	Fostoria	Gasoline	9-11-20	15,000
Young Engineering Company	Cleveland	Construction	9-10-20	10,000

MISCELLANEOUS COMPANIES—Continued.

Corporate Name.	Location.	Purpose.	Filed.	Capital Stock.
Paulding Equity Mercantile & Produce Company	Paulding	Store	9-10-20	$25,000
Mahoning Contracting Company	Warren	Construction	9-10-20	25,000
Welfare Loan Company	Canton	Loan agency	9-13-20	400,000
Welfare Loan Company	Akron	Loan agency	9-13-20	400,000
Ohio Investors Mortgage Company	Akron	Mortgages	9-13-20	100,000
Geo. W. Fellows Motor Car Company	Steubenville	Automobile	9-13-20	35,000
Welfare Loan Company	Portsmouth	Loan agency	9-13-20	400,000
Welfare Loan Company	Mansfield	Loan agency	9-13-20	400,000
Welfare Loan Company	Marion	Loan agency	9-13-20	400,000
Farmers Livestock Company	Bowling Green	Live stock	9-13-20	3,000
L. H. Wain Insurance Agency Company	Cleveland	Insurance agency	9-13-20	5,000
Delscamp Paint & Glass Company	Springfield	Paints and oil	9-14-20	25,000
General Industrial Service Company	Cincinnati	Engineering	9-14-20	10,000
Defiance Dairy Products Company	Defiance	Dairy products	9-14-20	300,000
Grossman Weiner Company	Cleveland	General grocery	9-15-20	100,000
C. H. Berlekamp Company	Cleveland	Securities	9-15-20	10,000
Acme Amusement Company	Cleveland	Amusement	9-15-20	500
Worlds Products Trading Company	Cleveland	Export trading	9-15-20	525,000
Springfield Monroe Company	Springfield	Automobiles	9-15-20	25,000
Brook Park Pleasure Club	Cleveland	Amusement	9-16-20	10,000
Brook Park Pleasure Company	Brook Park	Amusement	9-16-20	6,000
Cincinnati Auction & Consignment Company	Cincinnati	Merchandise	9-17-20	50 000
Valley Contracting Company	Cleveland	Construction	9-17-20	10 000
AtlasSand Company	Cleveland	Sand	9-17-20	10,000
Canton Markets Company	Canton	Groceries	9-17-20	17,500
Kneen Coal Company	Cleveland	Coal	9-17-20	50,000
Farmers Ground Limestone Company	New Paris	Limestone	9-18-20	50,000
Bell Partlon Ecker Dairy Company	Akron	Dairy	9-18-20	50,000
Standard Mercantile Company	Toledo	Clothing	9-18-20	500,000
Richey-Flickinger Company	Cleveland	Agency	9-20-20	100,000
Concrete Form Service Company	Cleveland	Engineering	9-20-20	500
Call Nurseries Company	Perry	Trees and shrubs	9-20-20	15,000
Investment Service Company	Akron	Securities	9-20-20	55,000
Knupp Automotive Company	Sidney	Auto repairs	9-21-20	25,000
Maple Valley Dairy Company	Akron	Dairy products	9-21-20	40,000
Harris Advertising Service Company	Cleveland	Advertising	9-21-20	25,000
Furniture Exchange Company	Ashtabula	Furniture	9-21-20	10,000
Weinstein Bros. Company	Cleveland	Fruits	9-21-20	5,000
Salem Tire & Supply Company	Salem	Tires	9-22-20	25,000
Everybody's Calculator Sales Company	Cleveland	Calculators	9-22-20	10,000
Rialto Drug Company	Cleveland	Drugs	9-22-20	50,000
C. E. Moon Company	Sandusky	Automobiles	9-22-20	25,000
E. H. Barker Company	Cincinnati	Securities	9-22-20	25,000
Corlett Laundry Company	Cleveland	Laundry	9-22-20	15,000
J. H. Manifold Company	Dillonvale	Farm products	9-23-20	150 000
Lucas County Mortgage Company	Toledo	Securities	9-23-20	250,000
Cuyahoga Machine Tool Company	Cleveland	Machine shop	9-23-20	20,000
Grand Rapids Co-operative Store Company	Grand Rapids	Merchandise	9-24-20	10,000
Cadiz Battery Company	Cadiz	Battery	9-24-20	10,000
Prather Allen Advertising Company	Cincinnati	Advertising	9-24-20	10,000
S. & D. Motor Car Company	Cincinnati	Automobiles	9-24-20	25,000
Lamforts Company	Cleveland	Dry goods	9-24-20	50,000
International Adjustment Bureau	Cleveland	Adjustment	9-24-20	1,000
Willard Farmers Exchange Company	Willard	Farm products	9-24-20	40,000
Home Electrifying Company	Akron	Electrical supplies	9-24-20	30,500
Phonograph Shop Company	Youngstown	Phonographs	9-25-20	10,000
Robinola Talking Machine Company	Cincinnati	Talking machines	9-25-20	10,000
Coal Products Company	Cincinnati	Coal and coke	9-25-20	1,000
Frank Krehe Company	St. Bernard	Bldg. material	9-27-20	15,000
Snyder Gresham Company	Youngstown	Dance hall	9-27-20	50,000
Empire Machinery Exchange Company	Cleveland	Machinery	9-27-20	50,000
Mutual Coal & Supply Company	Columbus	Coal	9-27-20	25,500
Ace Haulage Company	Cincinnati	Hauling	9-27-20	25,000
Big Four Supply Company	Cleveland	Plumbing supplies	9-27-20	10,000
Ashland Coca-Cola Bottling Company	Ashland	Soft drinks	9-27-20	25,000
Andover Auto & Tractor Company	Andover	Automobiles	9-27-20	75,000
American Chimney Cleaning Company	Cleveland	Chimneys	9-27-20	10,000
Consolidated Motors Company	Middletown	Automobiles	9-28-20	50,000
Royer-Hunter Company	Coshocton	Insurance agency	9-28-20	10,000
National City Insurance Agency Company	Marion	Insurance agency	9-28-20	40,000
Bradfute Company	Columbus	Grocery	9-28-20	10,000
Farmers Tobacco Warehouse Company	Georgetown	Tobacco	9-28-20	10,000

MISCELLANEOUS COMPANIES—Continued.

Corporate Name.	Location.	Purpose.	Filed.	Capital Stock.
Norwood Federation Club House Company	Norwood	Club house	9-20-20	$10,000
Mortgage Corporation of Ohio Company	Cleveland	Finance	9-29-20	10,000
N. K. Billow Company	Columbus	Patents	9-29-20	1,000
Irving Stock Company	Cincinnati	Groceries	9-29-20	10,000
Bluffton Hatchery Company	Bluffton	Chickens	9-29-20	10,000
Williams Akron Tire Company	Akron	Tires	9-29-20	500,000
Massillon Steel Erecting Company	Massillon	Construction	9-30-20	20,000
Domestic Laundry & Dry Cleaning Company	Tiffin	Laundry	9-30-20	40,000
Peoples Supply Company	Plymouth	Merchandise	9-30-20	10,000
Kensington Hotel Company	Cleveland	Hotel	9-30-20	50,000
Akron Scrap Metal & Waste Paper Company	Akron	Rags, etc.	9-30-20	10,000
Old Trail School Company	Akron	Private school	9-30-20	10,000
Landall Farm Tractor Company	Carey	Tractors	9-30-20	500,000
Napoleon Clothing & Shoe Company	Napoleon	Clothing	10- 1-20	25,000
Edsall Detective Agency Company	Cleveland	Detective agency	10- 1-20	1,000
C. S. McCoy Motor Company	Toledo	Automobiles	10- 1-20	75,000
Fire King Roofing Company	Dayton	Construction	10- 1-20	10,000
Mathias Motor Company	Cheviot	Motor cars	10- 1-20	75,000
D. K. Hiett Construction Company	Cincinnati	Construction	10- 1-20	25,000
Auto Accessories & Vulcanizing Company	Zanesville	Auto supplies	10- 1-20	20,000
Portage Storage Company	Akron	Storage	10- 1-20	100,000
Royal Boot Shop Company	Lima	Shoes	10- 2-20	32,000
Nye Company	Cleveland	Taxicab	10- 2-20	10,000
Riverside Hotel Company	Cleveland	Hotel	10- 2-20	25,000
Grove City Farmers Co-operative Company	Grove City	Farm products	10- 2-20	50,000
Texas Cattle & Produce Company	Cleveland	Cattle raising	10- 4-20	250,000
Marion Lexington Company	Marion	Automobiles	10- 4-20	50,000
Hildebrand Shaffer Taxicab Company	Warren	Taxicab	10- 4-20	5,000
Dayton Building Managers Operating Company	Dayton	Builders	10- 4-20	5,000
Ohio Milwaukee Pure Food Products Company	Cleveland	Merchandise	10- 4-20	10,000
Mayle Whitney Company	Norwalk	Pianos	10- 4-20	10,000
Strunk, Worthington & James Company	Dayton	Machinery	10- 5-20	10,000
Weaver Motor Company	Dover	Automobiles	10- 5-20	100,000
Ohio Pipe Bending & Machines Company	Cleveland	Machinery	10- 5-20	25,000
Kelley Miller Company	Columbus	Farm produce	10- 5-20	20,000
George E. Petersen Construction Company	Cleveland	Construction	10- 6-20	10,000
Akron Provision Company	Akron	Meats	10- 6-20	10,000
Calhoun Henrickson Company	Cleveland	Agricultural supplies	10- 6-20	20,000
Cottage Owners Purchasing Company	Huron	Merchandise	10- 6-20	1,000
Cleveland 5th City Auto Livery Company	Cleveland	Auto livery	10- 6-20	10,000
Ohio Valley Wholesale Company	Portsmouth	Tobacco	10- 6-20	30,000
Dewey Merrifield Company	Ashtabula	Livery	10- 6-20	25,000
Sobotta Heating Company	Cleveland	Heating plants	10- 6-20	10,000
Geneva Development Company	Geneva	Construction	10- 7-20	10,000
Recreation Club Company	Springfield	Club	10- 8-20	25,000
Star Construction Company	Cleveland	Construction	10- 8-20	50,000
Public Furniture Company	Dayton	Furniture	10- 8-20	8,000
Stark Interior Marble & Tile Company	Canton	Ornamental stone	10- 8-20	50,000
Lakewood Auto Trucking Company	Lakewood	Trucking	10- 8-20	10,000
International Church Film Company	Dayton	Moving picture films	10- 8-20	25,000
Dolle Trucking Company	Columbus	Transportation	10- 8-20	25,000
International Metals Company	Cleveland	Metal products	10- 9-20	25,000
Fournier & Wilson Company	Youngstown	Automobiles	10- 9-20	50,000
On Erie Beach Company	Oberlin	Summer resort	10- 9-20	40,000
Commercial Bond & Mortgage Company	Cleveland	Securities	10- 9-20	1,000
Kneisel Music Company	Toledo	Musical instruments	10-11-20	25,000
Ruby Jewelry Company	Cleveland	Jewelry	10-11-10	10,000
United Steamship Company	Mentor	Steamships	10-11-20	125,000
Steel Office Equipment Company	Cleveland	Office furniture	10-11-20	10,000
Complete House Repairing Company	Cleveland	Construction	10-11-20	50,000
Davey Tree Expert Company	Kent	Trees	10-11-20	300,000
General Products Company	Cleveland	Patents	10-11-20	500
Walter Rogers Company	Oxford	Dairy products	10-13-20	40,000
Edward Ehringer Company	Toledo	Plumbing	10-13-20	36,000

MISCELLANEOUS COMPANIES—Continued.

Corporate Name.	Location.	Purpose.	Filed.	Capital Stock.
Imp. Ex. Company	Dayton	Merchandise	10-13-20	$10,000
Newton Falls Amusement Company	Newton Falls	Amusement	10-14-20	5,000
East Ohio Steel Construction Company	Cleveland	Construction	10-14-20	10,000
Schrader Construction Company	Cleveland	Construction	10-14-20	50,000
Bradkauth Company	Cleveland	Securities	10-14-20	5,000
Hungarian Consumers Company	Lorain	General store	10-14-20	10,000
Standard Enterprises Company	Cleveland	Theatres	10-15-20	25,000
Manufacturers Finance Company	Cleveland	Securities	10-15-20	500
Mars Bros. Tourkow Company	Dayton	Clothing	10-15-20	50,000
Hanley Motor Service Company	Cleveland	Automobiles	10-15-20	10,000
Thomas M. James Company	Cleveland	Construction	10-15-20	2,000
Clarence B. Keemer Company	Toledo	Advertising	10-15-20	25,000
Mercantile Discount Company	Columbus	Securities	10-15-20	300,500
Anti-Friction Lubricating Company	Middletown	Grease	10-16-20	25,000
Federal Discount Company	Cleveland	Securities	10-16-20	1,002,500
Camp Construction Company	Cleveland	Contracting	10- 2-20	50,000
Steubenville Mortgage Company	Steubenville	Securities	10-18-20	1,000
De Graff Ford Company	De Graff	Fords	10-18-20	500,000
Security Finance & Mortgage Company	Middletown	Securities	10-18-20	200,000
Domestic Discount Company	Lima	Securities	10-18-20	100,000
Sunset Bus Line Company	Steubenville	Bus lines	10-18-20	10,000
American Equipment & Supply Company	Cleveland	Furniture	10-18-20	25,000
Clover Farm Pecan Company	Canton	Nuts	10-19-20	20,000
Securities Underwriting Company	Columbus	Securities	10-19-20	50,000
Toledo Knight Sales Company	Toledo	Automobiles	10-20-20	25,500
Hotel Waldorf Drug Company	Toledo	Drugs	10-20-20	50,000
Meade Motor Company	Cleveland	Garage	10-20-20	10,000
Cameo Club Company	Cleveland	Amusement	10-20-20	500
Camp Bros. Company	Mogadore	Building material	10-20-20	500,000
Builders Metal Products Company	Cleveland	Metal products	10-20-20	40,000
Enterprise Securities Company	Cleveland	Securities	10-21-20	2,000
Erection Service Company	Cleveland	Construction	10-21-20	3,000
Rs. Decorating Company	Cleveland	Decorating	10-21-20	5,000
Teare Limestone Company	Cleveland	Limestone	10-21-20	25,000
Cleveland Sterling Company	Cleveland	General agency	10-22-20	25,000
Glencaire Company	Cleveland	Decorating	10-22-20	15,000
E. P. Lenihan Company	Cleveland	Agency	10-22-20	500
Russia Equity Exchange Company	Russia	Farm products	10-22-20	50,000
Standard Garage Corporation Company	Toledo	Garage	10-22-20	1,000
Teachout Realty & Investment Company	Cleveland	Securities	10-16-20	500,000
Mortgage Corporation of Ohio Company	Cleveland	Securities	10-25-20	1,010,500
Grulinger Auto Sales Company	Montpelier	Automobiles	10-25-20	20,000
Point Garage Company	Dayton	Garage	10-25-20	50,000
Cleveland Tire Exchange Company	Cleveland	Tires	10-23-20	10,000
Jesse Grant Company	Cleveland	Furnaces	10-23-20	1,000
Ohio Wayne Live Stock Company	Cleveland	Live stock	10-23-20	500
Quality Meat Shoppe Company	Youngstown	Meats	10-23-20	12,000
Fontenoy Amusement Company	Columbus	Motion pictures	10-26-20	100,500
American Refrigeration Company	Cleveland	Refrigeration devices	10-26-20	10,000
Euclid 105th Garage Company	Cleveland	Garage	10-26-20	50,000
Butterfly Electric Shop Company	Cincinnati	Electric appliances	10-26-20	7,500
Alliance Furnace Company	Alliance	Securities	10-27-20	100,000
Van Baalen Company	Cleveland	Securities	10-27-20	3,000
Economy Coal Company	Atwater	Coal	10-27-20	15,000
Mayfield Coal & Supply Company	Mayfield	Coal	10-27-20	10,000
Wilke Electric Appliance Company	Cleveland	Electrical machines	10-27-20	500
Erie Drug Company	Cleveland	Drugs	10-27-20	5,000
Abendeen Motor Supply Company	Cleveland	Auto accessories	10-27-20	25,000
Siferd Hosselman Company	Lima	Auto accessories	10-27-20	25,000
Ohio State Lunch Room Company	Columbus	Restaurant and confectionery	10-28-20	10,000
Superior Credit Company	Hamilton	Jewelry	10-18-20	25,000
Berry Company	Toledo	Jewelry	10-18-20	10,000
Daniel M. Luehrs Company	Cleveland	Engineering	10-18-20	500
Hook Aston Milling Company	Zanesville	Milling	10-29-20	325,000
Erie County Oil Products Company	Sandusky	Gasoline	10-29-20	25,000
Fifth City Cooperative Provision & Merchandise Company	Cleveland	Merchandise	10-29-20	10,000
Business Men's Credit Bureau Company	Canton	Collection agency	10-29-20	10,000
Columbiana Supply Company	Columbiana	Farm products	10-29-20	75,000
C. S. Ball Candy Company	Springfield	Candies	10-29-20	25,500
Germain-Joseph Clothing Company	Circleville	Clothing	10-30-20	50,000

MISCELLANEOUS COMPANIES—Continued.

Corporate Name.	Location.	Purpose.	Filed.	Capital Stock.
Perin Milling Company	Cincinnati	Mills	10-30-20	$50,000
Cincinnati Business Women's Club	Cincinnati	Club	10-30-20	100,000
Denver Cab Company	Cleveland	Livery	10-30-20	1,000
Adams-Winn-Prechtel Company	Norwalk	Lumber	11- 1-20	25,000
Fostoria Farmers Store Company	Fostoria	General store	11- 1-20	50,000
Anchor Land Company	Hamilton	Trucking	11- 1-20	15,000
Perrysville Equity Exchange Company	Perrysville	Farm products	11- 1-20	50,000
Buchan Electric Company	Cleveland	Contracting	11- 1-20	50,000
Cleveland Lorain Club Company	Cleveland	Club	11- 1-20	51,250
Stark County Finance Company	Alliance	Finance	11- 1-20	100,000
Alexander Construction Company	Cleveland	Construction	11- 2-20	100,000
Government Square Garage Company	Cincinnati	Garage	11- 2-20	8,000
S. M. S. Construction Company	Cleveland	Contracting	11- 2-20	10,000
Standard Sand Company	Cleveland	Sand	11- 3-20	50,000
U. S. Aerial Express Company	Cleveland	Aerial transportation	11- 3-20	100,000
Owners' Automobile Service Company	Columbus	Auto service	11- 3-20	10,000
Ohio Empire Seating Company	Cleveland	Securities	11- 3-20	100,000
Ohio Marl Company	Dayton	Marl	11- 4-20	300,000
Anglo American Mission Engr. Company	Westerville	Missionary schools	11- 5-20	150,000
Floral Supply & Decorating Company	Cleveland	Flowers	11- 5-20	10,000
Dramatic & Musical Arts Academy Company	Cleveland	Dramatists	11- 5-20	10,000
Druggists' Cartage Company	Cleveland	Carting	11- 5-20	10,000
J. H. McWade Company	Youngstown	Securities	11- 5-20	10,000
Euclid 102nd Market Company	Cleveland	Market	11- 6-20	10,000
Nichols-Moore Company	Cleveland	Merchandise	11- 5-20	27,300
Rex Farmers Grain Company	Rex	Farm products	11- 8-20	20,000
Tire Service Company	Youngstown	Tires	11- 8-20	25,000
United Coal Sales Company	Columbus	Coal	11- 8-20	25,000
Burk Cabble Company	Cleveland	Shorthand	11- 9-20	800
Hardin Mortgage Company	Kenton	Securities	11- 9-20	50,000
Rystedt Miller Engineering Company	Dayton	Accounting	11- 9-20	10,000
Harris Andrews Henderson Company	Youngstown	Construction	11- 9-20	150,000
National-Cleveland Company	Cleveland	Automobiles	11- 9-20	200,000
Suburban Electric Construction Company	Cleveland	Construction	11- 9-20	50,000
Buckeye Feeding Company	Youngstown	Stock Raising	11- 9-20	25,000
Best Stove & Repair Company	Cleveland	Stoves	11-10-20	15,000
Triangle Electric Company	Cincinnati	Electrical supplies	11-10-20	10,000
Realty Finance Company	Cleveland	Financial	11-10-20	100,500
Knofsky Company	Warren	Scrap iron	11-10-20	200,000
Anderson Music Company	Middletown	Pianos	11-10-20	40,000
North American Credit Company	Cleveland	Automobiles	11-11-20	10,000
Gem City Engineering Company	Dayton	Engineering	11-11-20	20,000
Cleveland Co-operative Waste Metal Company	Cleveland	Waste products	11-11-20	15,000
Stewart Clothing Company	Akron	Clothing	11-11-20	50,000
United Farm Corporation Company	Cleveland	Farm products	11-12-20	10,500
Co-Operative Billiard Sales Company	Cleveland	Pool tables	11-12-20	105,000
Woodhill Hospital Association Company	Cleveland	Hospital	11-13-20	90,000
Chagrin Falls Jockey Club	Chagrin Falls	Racing	11-13-20	1,000
Cleveland General Delivery Company	Cleveland	Hauling	11-13-20	5,000
Pleasant Hill Farmers Exchange Company	Pleasant Hill	Farm products	11-13-20	35,000
Bruce Company	Youngstown	General agency	11-15-20	50,000
Great Central Poultry & Pet Stock Congress Company	Toledo	Poultry	11-15-20	3,000
S. A. Gerrard Company	Cincinnati	Fruit canning	11-15-20	350,000
Schaffer Wet Wash Dry Cleaning & Dyeing Company	Cleveland	Laundry	11-15-20	25,000
Art Sign Company	Steubenville	Sign painting	11-15-20	5,000
Farmers Elevator Company	Amherst	Farm products	11-15-20	50,000
Pure Food Bakery Company	Cincinnati	General bakery	11-15-20	5,000
Garbo Fresco & Decorating Company	Cleveland	Decorating	11-15-20	10,000
Green Springs Produce & Grocery Company	Green Springs	Poultry	11-15-20	25,000
Harry H. Packer Company	Cleveland	Advertising	11-15-20	100,500
S. C. Rippeth Company	Wellington	Funeral directors	11-16-20	6,000
Columbia Steamship Company	Mentor	Steamship	11-16-20	1,200 000
Massillon Farm Implement & Supply Company	Massillon	Farm Implements	11-16-20	25,000
Schott Decorating Company	Cincinnati	Decorating	11-16-20	5 00
Cleveland Sanitary Supply Company	Cleveland	Plumbing	11-16-20	50,000
G. S. Willard Company	Cleveland	Merchandise	11-16-20	525,000
Universal Mortgage & Discount Company	Newark	Securities	11-16-20	1,000
Willobee Bus Line Company	Cleveland	Transportation	11-17-20	5,000

MISCELLANEOUS COMPANIES—Continued.

Corporate Name.	Location.	Purpose.	Filed.	Capital Stock.
Tate Stars Base Ball Company	Cleveland	Base Ball	11-17-20	$25,000
Eddy Garage Company	Cleveland	Garage	11-17-20	25,000
Inter State Stores Company	Lima	Merchandise	11-17-20	50,000
Ohio Hotel Operating Company	Youngstown	Hotel	11-17-20	704,500
Hogan Motor Company	Canton	Automobiles	11-18-20	100,000
Wm. M. Powell Company	Dayton	Merchandise	11-18-20	25,000
Barry Case Company	Cleveland	Brokerage	11-19-20	10,000
Gordon D. Ulyatt Company	Bellaire	Securities	11-19-20	26,000
Seymour Gamson Company	Cleveland	Brokerage	11-19-20	10,000
Columbus Osteopathic Hospital Company	Columbus	Hospital	11-19-20	60,000
Dealers Lumber & Coal Company	Columbus	Lumber	11-19-20	25,000
First Warren Mercantile Company	Warren	Mercantile	11-19-20	20,000
Marion Coca Cola Bottling Company	Marion	Coca Cola	11-20-20	40,000
Adler Rosenkowitz Company	Cleveland	Waste material	11-20-20	40,000
Union Auto Supply Company	Youngstown	Auto supplies	11-20-20	25,000
Fayette Producers Company	Washington C. H.	Live stock	11-20-20	5,000
Buckeye Grain & Seed Company	Columbus	Grain	11-22-20	10,000
Lafayette Threshing Company	Lafayette	Grain	11-22-20	5,000
Ohio Discount Company	Akron	Securities	11-22-20	1,000
Siegenthaler Patent & Sales Company	Fremont	Patents	11-22-20	3,000
Cataract Motor Sales Company	Cleveland	Automobiles	11-22-20	190,000
Corbitt Ohio Motor Company	Cleveland	Automobiles	11-22-20	25,000
Ohio Cities Company	Cleveland	Securities	11-23-20	1,000,000
F. H. Bickford Company	Dayton	Tools	11-23-20	10,000
Atlas Auto Wrecking Company	Cleveland	Automobiles	11-23-20	10,000
Central Garage & Supply Company	Sandusky	Garage	11-23-20	75,000
Stanton Motor Company	Steubenville	Automobiles	11-23-20	75,000
Madison Live Stock Company	London	Live stock	11-24-20	3,000
Maple Grove Co-operative Company	Maple Grove	Clothing	11-24-20	5,000
Specialty Marketing Company	Akron	General agency	11-24-20	5,000
R. L. Freudenberger Company	Cleveland	Securities	11-24-20	100,000
Resler Secret Service Company	Dayton	Detective	11-24-20	10,000
Tri State Finance Company	Cincinnati	Securities	11-24-20	225,000
Equity Finance & Mortgage Company	Cleveland	Mortgages	11-24-20	100,000
Citizens Location Company	Antwerp	Advertising	11-24-20	10,000
Guarantee Furniture Company	Cleveland	Furniture	11-24-20	25,000
Arrow Sand Company	Columbus	Sand	11-24-20	150,000
O. L. Tooill Company	Lancaster	Merchandise	11-24-20	8,000
P. & S. Sales Company	Cleveland	Lighting equipment	11-26-20	10,000
Crystal Park Insurance Agency Company	Canton	Insurance agency	11-26-20	5,000
Home Mortgage Company	Cleveland	Securities	11-26-20	100,000
Conley DeGraw Company	Cleveland	Securities	11-26-20	50,000
Neil Battery & Electric Company	Canton	Batteries	11-26-20	15,000
Bennett Patton Milling Company	Cleveland	Grain	11-26-20	5,000
Mercer Unity Company	Youngstown	Merchandise	11-26-20	5,000
James A. Guzzard Company	Columbus	Insurance agency	11-26-20	150,000
Reliable Collateral Loan Company	Akron	Securities	11-26-20	25,000
Cherry Fork Milling Company	Cherry Fork	Grain	11-26-20	15,00
Brooklyn Mortgage Investment & Securities Company	Cleveland	Securities	11-27-20	203,000
Citizens Meat & Supply Company	Washington C. H.	Live stock	11-27-20	10,000
Garland Bros. Company	Cleveland	Contracting	11-27-20	10,000
Lucas Motor Car Company	Ironton	Automobiles	11-29-20	20,000
Heasly Amusement Company	Cleveland	Theatres	11-29-20	500
Clyde Chick Hatchery Company	Clyde	Poultry	11-29-20	35,000
New Center Garage Company	Cleveland	Garage	11-29-20	25,000
Akron Advertising Agency Company	Akron	Advertising	11-29-20	10,000
Harden Optical College Company	Cleveland	Optometry	11-29-20	10,000
Conover Company	Columbus	Restaurant	11-29-20	27,500
Elgin Motor Sales Company	Columbus	Automobiles	11-29-20	50,000
L. W. Sales Company	Bellevue	Machinery	11-30-20	10,000
Krichbaum-Liggett Company	Cleveland	Advertising	11-30-20	7,500
Eclipse Optical Company	Cincinnati	Optical	11-30-20	10,000
Apex Warehouse Company	Toledo	Warehouse	11-30-20	10,000
Frailey Company	Youngstown	Securities	11-30-20	10,000
White Eagle Market Company	Cleveland	Provisions	11-30-20	27,500
Singer Lumber Company	Cleveland	Lumber	11-30-20	6,000
Yellow Taxicab & Transfer Company	Lima	Taxicab	11-30-20	10,000
Direct Shippers Association Company	Cleveland	Dairy products	11-30-20	5,500
West End Wet Wash Company	Cleveland	Laundry	12- 1-20	25,000
Associate Teachers Course Company	Cincinnati	Music	12- 2-20	30,000
Clinton Live Stock Company	Wilmington	Live stock	12- 2-20	3,000
Janes-Edwards Company	Cleveland	Brokers	12- 2-20	50,000
Ohio Stadium Restaurant Company	Columbus	Restaurants	12- 2-20	10,000
Rohner Paper Company	Akron	Paper	12- 3-20	100,000
Rex Haberdashery Company	Akron	Clothing	12- 3-20	10,000
Conneaut Electric Device Company	Conneaut	Fixtures	12- 3-20	10,000

MISCELLANEOUS COMPANIES—Continued.

Corporate Name.	Location.	Purpose.	Filed.	Capital Stock.
Ross Live Stock Company	Chillicothe	Live stock	12- 3-20	$3,000
Columbus Householders Coal Company	Columbus	Coal	12- 3-20	10,000
Rosenblum Bros. Company	Youngstown	Fruits	12- 4-20	60,000
Atkins Motor Sales Company	Toledo	Automobiles	12- 4-20	11,000
Sulila Yacht Club Company	Mentor Harbor	Yachting	12- 4-20	10,000
White Cross Drug Company	Cleveland	Drugs	12- 4-20	10,000
Hess Quinlan Advertising Company	Cincinnati	Advertising	12- 4-20	30,000
Bessie Hogle Company	Ashtabula	Brokerage	12- 6-20	10,000
Leggett Audit & Adjustment Company	Portsmouth	Accounting	12- 6-20	10,000
Joseph G. Perkins Sales Company	Cincinnati	Heating apparatus	12- 6-20	25,000
L. V. Banning Company	Wellington	Commission	12- 6-20	10,000
Fort Steuben Hotel Company	Steubenville	Hotels	12- 4-20	500,500
Bolton Orchard Company	Columbus	Trees	12- 7-20	15,000
Financial Service Company	Cleveland	Securities	12- 7-20	500
Columbiana County Finance Company	East Liverpool	Securities	12- 7-20	50,500
Franklin Finance Company	Lima	Securities	12- 7-20	25,000
Fremont Hardware Company	Fremont	Hardware	12- 7-20	40 000
Ohio Motor Service Company	Dayton	Automobiles	12- 7-20	10,000
Cleveland Sales Company	Cleveland	Plumbers supplies	12- 7-20	10,000
Weiner Construction Company	Cleveland	Construction	12- 7-20	10,000
Welfare Loan Company	Lancaster	Securities	12- 7-20	150,000
Hartman Tire & Repair Company	Cleveland	Tires	12- 7-20	10,000
Wayne County Security Company	Wooster	Brokerage	12- 7-20	50,000
Public Mortgage & Investment Company	Cleveland	Securities	12- 8-20	615,000
Cleveland Simonize Company	Cleveland	Auto accessories	12- 8-20	1,000
Fox Buick Sales Company	Cuyahoga Falls	Automobiles	12- 8-20	100,000
River Smelting & Refining Company	Cleveland	Metal refining	12- 9-20	30,000
Consolidated Construction & Mortgage Company	Cleveland	Construction	12- 9-20	25,500
Frank J. Cook Company	Youngstown	Securities	12- 9-20	50,000
Automotive Securities Company	Toledo	Securities	12- 9-20	50,000
Nut Mountain Seed Farm Company	Waterville	Seeds	12- 9-20	75,000
Knowlton & Welch Company	Akron	Confectionery	12- 9-20	10,000
Ehring Transportation Company	Columbus	Motor truck	12- 9-20	5,500
Scotia Trucking Company	Cleveland	Hauling	12- 9-20	10,000
Theatres Amusement Company	Cleveland	Theatres	12- 9-20	1,000
Put-in-Bay Auto Ferry Company	Put-in-Bay	Barges	12 9-20	15,000
General Stores Company	North Olmstead	Groceries	12- 9-20	10,000
Home Painting Company	Cleveland	Painting	12- 9-20	100,500
Rural Mortgage & Finance Company	Columbus	Securities	12- 9-20	500,500
R. A. Bartley Company	Toledo	Merchandise	12-10-20	1,000,000
Hagadorn Company	Cleveland	Clothing	12-10-20	50,000
Yahrling-Raynor Music Company	Youngstown	Musical instruments	12-10-20	55,000
Yahrling-Reeder Music Company	Warren	Musical instruments	12-11-20	27,500
Ohio Public Accountant Company	Lima	Accounting	12-11-20	10,000
R. L. Fox Company	Canton	Painting	12-11-20	25,000
Toledo Personal Service Company	Toledo	Employment agency	12-11-20	10,000
S. B. Korman Company	Cleveland	Broker	12-13-20	10,000
BuShea Construction Company	Canton	Construction	12-13-20	10,000
Work Motor Service Company	Norwood	Auto service	12-13-20	50,000
Lima American Sales Company	Lima	Automobiles	12-13-20	10,000
Whitney Motor Sales Company	Cleveland	Motor vehicles	12-13-20	50,000
Ideal Shoppe Company	Cleveland	Clothing	12-13-20	5,000
T. H. Saunders Company	Cleveland	Securities	12-13-20	500,500
Hastings Leonard Company	Akron	Insurance agency	12-14-20	30,000
National Record Exchange Company	Cleveland	Records	12-14-20	5,000
Columbus Templar Motor Company	Columbus	Automobiles	12-14-20	105,000
Edgewater Dry Goods Company	Cleveland	Dry goods	12-14-20	12,000
Minerva Motor Car Company	Minerva	Automobiles	12-14-20	50,000
Merit Motor Sales Company	Cleveland	Automobiles	12-14-20	50,000
Baltimore Potteries Company	Zanesville	Pottery ware	12-14-20	25,000
National Detective Bureau Company	Columbus	Detective agency	12-14-20	5,000
Good-Stephen Investment Company	Columbus	Bakery	12-14-20	30,000
Kieferle Restaurant Company	Cleveland	Restaurant	12-15-20	10,000
F. P. Church Auto Company	Cleveland	Automobiles	12-15-20	30,000
Shelby Advertising Club Company	Shelby	Advertising	12-15-20	1,200
Florida Farms & Industries Company	Columbus	Farm	12-15-20	500
Napoleon Merchandise Company	Napoleon	Merchandise	12-15-20	15,000
Daily & Hook Company	Canton	General agency	12-16 20	50,000
Chandler Hardware Company	Sylvania	Hardware	12-16-20	50,000
Shaver-Fleckinger Company	Dayton	Securities	12-16-20	5,000
A. R. Buckholtz Company	Cleveland	Merchandise	12-16-20	10,000
Heights Storage & Cartage Company	Shaker Heights	Storage	12-16-20	10,000

MISCELLANEOUS COMPANIES—Continued.

Corporate Name.	Location.	Purpose.	Filed.	Capital Stock.
United Service Stations Company	Cincinnati	Gasoline service	12-16-20	$150,000
Soloman Mortgage Loan Company	Lima	Mortgages	12-16-20	200,000
Mann Business Training School Company	Columbus	School	12-16-20	50,000
Thomas Hardware Company	Galion	Hardware	12-17-20	20,000
Botzum Bros. Seed Company	Cleveland	Seeds	12-17-20	300,000
Cincinnati Hide Company	Cincinnati	Leather	12-17-20	100,000
Greenwood Bros. Company	Akron	Clothing	12-17-20	10,000
Equitable Leasing Company	Youngstown	Leases	12-17-20	31,000
Farmers' Co-operative Supply Company	Flushing	Farm products	12-17-20	10,000
Creese Sherwood Company	Cleveland	Securities	12-17-20	10,000
Toledo Linen Supply Company	Toledo	Towel supply	12-18-20	2,000
Pfeifer Lunch Company	Toledo	Restaurant	12-18-20	10,000
Star Bargain Company	Akron	Dry goods	12-18-20	10,000
Fifth City Auto Service Association	Cleveland	Auto service	12-18-20	10,000
Palic Royal Company	Toledo	Restaurant	12-18-20	25,000
Millcraft Paper Company	Cleveland	Paper	12-18-20	100,000
Triangle Fotos Company	Cincinnati	Photographic	12-18-20	10,000
Cleveland Automotive Sales Company	Cleveland	Automobiles	12-18-20	10,000
Clossman Hardware Company	Zanesville	Hardware	12-18-20	200,000
J. H. Wallace Company	Cleveland	Plastering	12-18-20	25,000
National Acceptance Company	Cleveland	Finance	12-18-20	50,500
Merchandising Service Company	Cleveland	Finance	12-18-20	500
Sibbosin Construction Company	Cleveland	Construction	12-18-20	10,000
Louis Stix Company	Cincinnati	Dry goods	12-18-20	13,500
Crowell & Stone Company	Columbus	Construction	12-20-20	50,000
White Oak Springs Summer Resort Company	Georgetown	Summer resort	12-20-20	1,000
W. E. Heskett Company	Columbus	Furniture	12-20-20	150,000
Broadway Auto Supply Company	Cleveland	Sutomobiles	12-20-20	10,000
Transport Trucking Company	Cleveland	Motor trucks	12-20-20	5,000
Liberty Cafeteria Company	Youngstown	Restaurant	12-21-20	30,000
Midland Engineering Company	Cleveland	Construction	12-21-20	25,000
Champaign County Live Stock Association	Urbana	Livestock	12-21-20	3,000
R. B. Meade Abstract Company	Akron	Abstracting	12-21-20	20,000
Quillen Garage Company	Columbus	Garages	12-21-20	10,000
Ohio Bonded Protective & Service Company	Cleveland	Collection	12-22-20	1,000
Basht Garage Company	Massillon	Garage	12-22-20	50,000
Gerity Whitaker Nagel Company	Toledo	Plating	12-22-20	25,000
Townsley Engineering Company	Cleveland	Engineering	12-23-20	10,000
D. O. Summers Company	Cleveland	Dry cleaning	12-20-20	100,500
Cleveland Cliffs Steamship Company	Mentor	Steamship line	12-22-20	2,000,000
Licking Motor Sales Company	Newark	Auto products	12-22-20	25,000
Hecht & Waldman Company	Cleveland	Dry cleaning	12-27-20	25,000
Cleveland Butter & Egg Company	Cleveland	Butter and eggs	12-27-20	100,000
A. B. C. Electric Company	Cleveland	Electrical supplies	12-27-20	10,000
Government Bond Investment Company	Cleveland	Govt. bonds	12-27-20	1,000
Second Government Bond Investment Company	Toledo	Govt. bonds	12-27-20	1,000
Municipal Mtg. Company	Cleveland	Mortgages, etc	12-27-20	100,000
Flower Marble & Tile Company	Akron	Stone products	12-27-20	30,000
Miami Office & Equipment Company	Middletown	Office equipment	12-27-20	25,000
Cable Hardware Company	Nelsonville	Hardware	12-27-20	60,000
Kirtland Country Club Company	Kirtland	Club house	12-27-20	601,000
National Mail Order House Company	Cincinnati	Mail order	12-24-20	25,000
McQuillen Company	Cincinnati	Feed store	12-28-20	25,000
National Construction Company	Toledo	Construction	12-28-20	10,000
Royal Coffee System Company	Cincinnati	Coffee	12-28-20	5,000
Bloom Dressed Beef Company	Cleveland	Slaughter house	12-29-20	10,000
Ross Spring Service Company	Cleveland	Garage	12-29-20	25,000
Stewart Lieb Hardware Company	Cleveland	Hardware	12-29-20	2,500
State Electric Appliance & Construction Company	Canton	Electric appliances	12-29-20	25,000
Industrial Trading Corporation Company	Akron	Trading	12-29-20	5,000
Cincinnati Household Loan Company	Cincinnati	Loans	12-29-20	100,000
Gas Research Company	Dayton	Experiment	12-29-20	450,000
Geo. A. Pegg Amusement Company	Cleveland	Amusement	12-29-20	25,000
F. W. Zimmerman Moving Company	Cleveland	Construction	12-30-20	25,000
Mid West Sales & Supply Company	Cleveland	Furniture	12-30-20	5,000
Felber-Reynolds Company	Cleveland	Cordages	12-30-20	50,000
Manhattan Woolen Company	Cleveland	Woolens	12-30-20	120,000
Superior Audit & Tax Company	Cincinnati	Auditing	12-30-20	5,000
Marshallville Equity Company	Marshallville	Farm produce	12-30-20	30,000
Toledo Iron & Supply Company	Toledo	Metals	12-30-20	30,000
G. W. Malone Company	Cleveland	Engineering	12-30-20	25,500

MANUFACTURING COMPANIES—Continued.

Corporate Name.	Location.	Purpose.	Filed.	Capital Stock.
New Method Mercantile Agency Company	Columbus	Commercial rating	12-30-20	$1,000
Peters Poultry Company	Cincinnati	Poultry	12-30-20	50,000
Fraiberger Company	Cleveland	Jewelry	12-31-20	30,000
Cleveland Coffee Company	Cleveland	Teas and spices	12-31-20	10,000
Kreamer-Weber Company	Dover	Plumbing	12-31-20	50,000
Atlantic Scrap Iron & Metal Company	Cleveland	Scrap iron	12-31-20	25,000
Universal Store Company	Cleveland	General store	12-31-20	25,000
John Meckes Sons Company	Cleveland		12-31-20	750,000
Bailey Company	Cleveland	Dry goods	12-31-20	2,360,000
Longabach Company	Fremont	Groceries	12-31-20	20,000
W. J. Sweeney	Cincinnati	Automobiles	1- 3-21	25,000
Good Roads Supply & Machinery Company	Columbus	Machinery	1- 3-21	10,000
Commerce Association Company	Cleveland	Ratings	1- 3-21	10,000
Beckert Brothers Company	Piqua	Coal	1- 3-21	50,000
U Save It Stores Company	Dayton	Groceries	1- 3-21	10,000
Stowell McNamara Company	Columbus	Securities	1- 3-21	1,000
Bunting & Hill Warehouse Company	Cincinnati	Grain	1- 4-21	10,000
Tri County Motors Company	Greenfield	Motor cars	1- 4-21	50,000
Euclid Square Garage Operating Company	Cleveland	Garage	1- 4-21	10,000
Phil. Garrigan & Sons Company	Toledo	Construction	1- 4-21	50,000
Defiance Building & Supply Company	Defiance	Bldg. supply	1- 4-21	20,000
Ohio Electrical Appliance Company	Columbus	Electrical products	1- 4-21	25,000
Clark & Pike Company	Willoughby	Agency	1- 5-21	10,000
Rogers Tailoring Company	Springfield	Clothing	1- 5-21	10,000
Talkes Mayer Company	Cleveland	General agency	1- 5-21	10,000
A. R. Murphy Company	Versailles	Stores	1- 5-21	50,000
Republic Investment Company	Cleveland	Mortgages	1- 5-21	50,000
Cleveland Minerals Company	Cleveland	Minerals	1- 5-21	1,000
Stentzel & Pendlum Company	Greenville	General agency	1- 5-21	15,000
Midvale Clay Products Company	New Philadelphia	Clay products	1- 6-21	360,000
G. E. Kurtz Drug Company	Cleveland	Drugs	1- 6-21	25,000
Cleveland Excavating Company	Cleveland	Excavating	1- 6-21	25,000
Negro Women's Co-operative Company	Cleveland	Store	1- 6-21	15,000
Mahoning Shale Products Company	Cleveland	Bldg. material	1- 6-21	200,000
Booth Furniture Company	Dayton	Furniture	1- 6-21	10,000
Columbus H. C. S. Motor Sales Company	Columbus	Auto service	1- 6-21	25,000
American Assurance & Bonding Company	Cincinnati	Bonding	1- 6-21	250,000
Koblitz Plumbing & Heating Company	Cleveland	Plumbing	1- 6-21	300,000
Circle Investment Company	Toledo	Securities	1- 5-21	50,500
Jones-Jerengus Company	Toledo	Brokerage	1- 7-21	25,000
Federal Discount Company	Cleveland	Securities	1- 7-21	50,000
Hamilton Weidman Company	Cleveland	Garage	1- 7-21	5,000
Home Outfitting Company	Dayton	Furniture	1- 6-21	50,000
Victor Furniture Company	Dayton	Furniture	1- 6-21	25,000
H. P. Moran Company	Akron	Engineering	1- 7-21	50,000
Business Men's Credit Association Company	Columbus	Credit record	1- 7-21	5,000
W. L. Payne Company	Columbus	Clothing	1- 7-21	50,000
J. W. Morehouse Company	Painesville	Merchandise	1-10-21	20,000
Industrial Transportation Company	Cleveland	Brokerage	1-10-21	10,000
W. H. Spohn Plumbing Company	Columbus	Plumbing	1- 8-21	25,000
Patterson Giles Company	Cleveland	Commercial art	1- 8-21	5,000
Continental Distribution Company	Cleveland	Brokerage	1- 8-21	50,000
Brown Hotel Company	Dayton	Hotel	1- 8-21	4,000
Equitable Mortgage Company	Cleveland	Mortgages	1-11-21	500,500
Ah Nest Garage & Accessories Company	Cincinnati	Garage	1-11-21	20,000
Staffeld Davis Company	Cleveland	Securities	1-10-21	10,000
Mesirow Company	Cleveland	Securities	1-10-21	50,000
Kohlhorst Service Company	Toledo	Auto accessories	1-13-21	50,000
Diagnostic Laboratories Company	Cleveland	Laboratories	1-12-21	30,000
Montgomery Motor Car Company	Dayton	Automobiles	1-12-21	40,000
White Roofing & Heating Company	Wellsville	Roofing	1-12-21	10,000
Gilger Theatre Company	Norwalk	Theatres	1-12-21	10,000
Midwest Produce Company	Cleveland	Produce	1-12-21	20,000
Painesville & Fairport Transfer Company	Painesville	Motor transportation	1-12-21	5,000
Leonard Drug Company	Columbus	Drugs	1-12-21	20,000
Outlook Company	Cleveland	Auto accessories	1-12-21	205,000
Conkey-Hurford Motor Company	Cleveland	Automobiles	1-12-21	25,000
Auto Motive Parts Company	Columbus	Auto parts	1-11-21	1,000
Tiffin Amusement Company	Tiffin	Theatres	1-12-21	50,000
Louis Peniger Stores Company	Cleveland	Clothing	1-11-21	100,000

MANUFACTURING COMPANIES—Continued.

Corporate Name.	Location.	Purpose	Filed.	Capital Stock.
Warren Drug Service Company	Columbus	Drugs	1-11-21	$10,000
Athens Live Stock Company	Athens	Livestock	1-11-21	3,000
Casino Park Amusement Company	Mansfield	Amusement	1-11-21	15,000
Andrew Teller Company	Cleveland	Securities	1-12-21	1,010,000
Wm. J. Stevenson Company	Cleveland	Securities	1- 7-21	51,000
Supreme Buildings Company	Cleveland	Construction	1-13-21	91,200
Charles R. Hamilton Company	Cleveland	Securities	1-13-21	100,500
United Financing Company	Cleveland	Securities	1-13-21	500,500
Lakin-McDonnel Company	Columbus	Builders' supplies	1-13-21	10,000
James M. Sowers Company	Cleveland	General agency	1-13-21	10,000
Sherwood Shipping Company	Sherwood	Live stock	1-13-21	1,500
Keystone Gravel Company	Dayton	Crushed stone	1-13-21	75,000
Ohio Stationery & Toy Company	Cleveland	Toys	1-13-21	90,000
Chas. Roy Cox Grocery System Company	Columbus	Groceries	1-13-21	87,500
Ceramic Electric Company	Wellsville	Electrical work	1-14-21	25,000
Martin Wesler Orchards Company	New Paris	Nursery	1-14-21	10,000
Superior Casing Company	Cleveland	Meats	1-14-21	6,000
Burnip Construction Company	Columbus	Construction	1-14-21	5,000
Crystal Electric Sales Company	Mansfield	Household appliances	1-14-21	25,000
Local Loan Company	Steubenville	Loans	1-14-21	50,000
Fink & Heine Packing Company	Springfield	Meats	1-15-21	75,000
O'Donnel-Hussey Corporation Company	Cleveland	Paints	1-15-21	10,000
Ohio Advertising Company	Akron	A vertising	1-15-21	10,000
Southern Fruit Company	Cleveland	Fruit	1-15-21	10,000
New Philadelphia Construction Company	New Philadelphia	Construction	1-17-21	100,000
Cooney Construction Company	Akron	Construction	1-17-21	20,000
Unit Family Laundry Company	Cleveland	Laundry	1-17-21	60,000
Sub-Structure Company	Cleveland	Contracting	1-17-21	10,000
Shelby Live Stock Company	Sidney	Live stock	1-17-21	3,000
Stair Sales Company	Akron	General agency	1-17-21	50,000
Supplies & Fuel Company	Willoughby	Contracting	1-17-21	100,000
Kissell Produce Company	Napoleon	Poultry	1-17-21	25,000
L. Roeper Company	Cleveland	Construction	1-17-21	20,000
Auglaize Livestock Company	Wapakoneta	Live stock	1-17-21	2,000
Cleveland Remodeling & Building Company	Cleveland	Construction	1-17-21	10,000
Massillon Unique Art Company	Massillon	Photography	1-17-21	10,000
Kemol Oil Products Company	Springfield	Greases	1-18-21	10,500
V-W Ventilator Company	Columbus	Ventilators	1-18-21	25,000
Steuben Coca Cola Bottling Company	Steubenville	Soft drinks	1-18-21	100,000
Shelby Motor Sales Company	Shelby	Automobiles	1-18-21	30,000
Ross Brothers Company	Kimbolton	Dry goods	1-18-21	20,000
Harris & Goldman Company	Toledo	Shoes	1-18-21	100,000
Fleisher Shoe Company	Middletown	Shoes	1-18-21	25,000
Muvic Auto Livery Company	Cleveland	Taxicab	1-19-21	10,000
Tinker Bros. Electric Company	Painesville	Electrical equipment	1-19-21	25,000
S. W. Manheim Amusement Enterprises Company	Cleveland	Theatrical	1-19-21	20,000
Atlas Underwriters Company	Akron	Securities	1-19-21	500
Truck & Tractor Sales Company	Springfield	Motor trucks	1-19-21	20,000
McGraw Taxicab Company	Toledo	Taxicab	1-19-21	40,000
L. R. Ballinger Company	Cincinnati	Securities	1-21-21	100,500
Farmers Supply Company	Navarre	Grains	1-21-21	20,000
Progressive Electric & Engineering Company	Cleveland	Electric equipment	1-21-21	100,000
Coal, Clay & Rock Products Company	Akron	Clay products	1-21-21	1,250
W. J. Fitzpatrick Company	Cleveland	Securities	1-21-21	25,000
Clay Sales & Supply Company	Zanesville	Building material	1-21-21	5,000
Delaware County Livestock Company	Delaware	Live stock	1-21-21	5,000
Cincinnati Seed Company	Cincinnati	Seeds	1-21-21	50,000
Vine Street Lyric Theatre Company	Cincinnati	Theatres	1-21-21	250,000
Bijou Amusement Company	Toledo	Theatres	1-21-21	52,500
Star Theatre Company	Louisville	Theatres	1-21-21	50,000
Modern Transit Company	East Palestine	Taxicab	1-21-21	2,500
Rolf-Zetlitz Company	Lima	Floral	1-21-21	350,000
Manhattan Clothing Company	Sandusky	General merchandise	1-21-21	100,000
C. L. McCrea Company	Dayton	Securities	1-21-21	50,000
G. &. H. Harware & Supply Company	Cleveland	Hardware	1-22-21	4,000
Kellman-Talmage Company	Cleveland	Plastering	1-22-21	20,000
Webb Beef Company	Cleveland	Provisions	1-24-21	50,000
Polasky Company	Georgetown	Dry goods	1-24-21	40,000
First Mortgage Investment Company	Cleveland	Securities	1-24-21	500,500
Russwill Company	Akron	Groceries	1-25-21	20,000

MANUFACTURING COMPANIES—Continued.

Corporate Name.	Location.	Purpose.	Filed.	Capital Stock.
Scioto Live Stock Company	Portsmouth	Live stock	1-25-21	$3,000
J. J. Rowe Company	Cleveland	Building material	1-25-21	25,000
Owl Photographic Service & Supply Company	Cleveland	Photographic	1-25-21	10,000
John S. Broz Hardware Company	Cleveland	Hardware	1-26-21	500
Jobson Construction Company	Cleveland	Engineering	1-26-21	50,500
William Turkell Company	Cleveland	Commission	1-26-21	15,000
Wade Park Market Company	Cleveland	Fruit store	1-26-21	5,000
Ohio Tire & Repair Company	Cleveland	Auto accessories	1-26-21	3,000
Excell Distributing Company	Akron	Gasoline	1-26-21	10,000
Marko Home Products Company	Dayton	Patents	1-26-21	10,000
Barnard Hamilton Company	Wadsworth	General stores	1-26-21	40,000
Barberton Motor Sales Company	Barberton	Garage	1-27-21	30,000
Laurel School Company	Cleveland	School	1-27-21	40,800
Chriden Motor Supply Company	Cleveland	Tires	1-28-21	10,000
Allan B. Reynolds Corporation Company	Cleveland	Securities	1-28-21	10,000
Excelsior Sand Company	Massillon	Sand and gravel	1-28-21	25,000
Stotter-Hirsch Company	Akron	Clothing	1-29-21	50,000
Elyria Market House Company	Elyria	Market houses	1-29-21	12,000
Welfare Loan Company	Alliance	Mortgages	1-31-21	150,000
Welfare Loan Company	Steubenville	Mortgages	1-31-21	150,000
Welfare Loan Company	Lima	Mortgages	1-31-21	200,000
Welfare Loan Company	Zanesville	Mortgages	1-31-21	200,000
Welfare Loan Company	Hamilton	Mortgages	1-31-21	200,000
Welfare Loan Company	East Liverpool	Mortgages	1-31-21	150,000
Welfare Loan Company	Warren	Mortgages	1-31-21	150,000
Welfare Loan Company	Toledo	Mortgages	1-31-21	400,000
Kugelman Packing Company	Piqua	Live stock	1-31-21	50,000
Orchard Farm Poultry Company	Cleveland	Poultry	2- 1-21	10,000
Hellen Auto Painting Company	Cleveland	Auto painting	2- 1-21	5,000
Glenwood Amusement Company	Toledo	Theatres	2- 1-21	125,000
Wayne Amusement Company	Toledo	Theatres	2- 1-21	125,000
Crane Ohio Ice Cream Company	Columbus	Ice cream, etc	1-27-21	2,500,000
Better Sports Association Company	Columbus	Sports	2- 1-21	3,000
Logansport-Greenville Gravel Company	Greenville	Gravel	2- 1-21	300,000
Manthey Zorn Laboratories Company	Cleveland	General merchandise	2- 1-21	301,000
Flynn Boyle Battery & Auto Service Company	Cleveland	Automobiles	2- 2-21	25,000
Henry Johnson Transportation Company	Middletown	Auto transportation	2- 2-21	40,000
J. Kinsner Sons & Company	Cleveland	Furnace pipe	2- 2-21	150,000
A. H. Investment Company	Cleveland	Investments	2- 2-21	50,000
Auditorium Tire Company	Cleveland	Tires	2- 2-21	50,000
Duncan Oil Company	Youngstown	Gasoline	2- 2-21	30,000
Ohio Merchants Supply Company	Cleveland	Groceries	2- 2-21	25,000
Capitol Theatre Company	Cleveland	Theatres	2- 2-21	500
Canterbury Golf Club Company	Warrensville	Golf club	2- 3-21	500
Cleveland Chimney Company	Cleveland	Construction	2- 3-21	10,000
Columbus Buick Company	Columbus	Automobiles	2- 2-21	150,000
Italian Co-operative Stores Company	Ashtabula	General store	2- 3-21	25,000
Findlay Builders Supply Company	Findlay	Lumber	2- 4-21	30,000
Cosmopolitan Tours Company	Cincinnati	Tours	2- 4-21	12,000
J. N. Spanable & Sons Company	Columbiana	Floral	2- 4-21	50,000
Rugold Baer Company	Toledo	Agency	2- 4-21	25,000
Gabrielle Snubbers Sales & Service Company	Cincinnati	Auto accessories	2- 5-21	10,000
Columbia Heights Transit Company	Columbus	Bus line	2- 4-21	10,000
Genfan Company	Toledo	Furs	2- 5-21	20,000
Cabot & Kropf Company	Orrville	Hardware	2- 5-21	20,000
Gordon Square Theatre Company	Cleveland	Theatre	2- 5-21	15,000
Townsend Securities Company	Springfield	Securities	2- 5-21	10,000
Harlow Wise Company	Dayton	Clothing	2- 5-21	10,000
Sales Extension Company	Steubenville	Automobiles	2- 5-21	10,000
Ohio Veterinary Supply Company	Washington C. H.	Serums	2- 7-21	1,000
Ohio State Lumber Company	Cleveland	Lumber	2- 7-21	50,000
Van Fossen Smiley Piano Company	Canton	Pianos	2- 7-21	15,000
Wampee Rauch Company	Cincinnati	Cattle	2- 7-21	200,500
Enterprise Store Company	Columbus	Merchandise	2- 7-21	50,000
Erie Live Stock Company	Sandusky	Live stock	2- 8-21	500
Chas. Eschelbach Company	Cleveland	Plumbing	2- 8-21	10,000
Cleveland Gruss Air Spring Company	Cleveland	Air springs	2- 8-21	10,000
Traders Discount & Mortgage Company	Canal Dover	Securities	2- 8-21	1,500,500
Quality Waist Shoppe Company	Cleveland	Clothing	2- 9-21	10,000
Ohio Landscape Architectural Company	Akron	Engineering	2- 9-21	6,000

MANUFACTURING COMPANIES—Continued.

Corporate Name.	Location.	Purpose.	Filed.	Capital Stock.
Realty Discount Company	Cleveland	Securities	2- 9-21	$10,000
Model Shoe Hospital Company	Cincinnati	Shoe repair	2- 9-21	10,000
Georgeople Theatre Company	Elyria	Theatres	2- 9-21	180,000
Frey Furniture & Undertaking Company	Sandusky	Furniture	2- 9-21	50,000
Fulton Motors Company	Cincinnati	Automobiles	2- 9-21	30,000
Muskingum County Live Stock Supply Company	Zanesville	Live stock	2- 9-21	2,500
Household Specialties Company	Akron	Merchandise	2- 9-21	25,000
Crescent Dairy Company	Youngstown	Dairy	2- 9-21	75,000
Continental Auto Tourists Service Company	Cleveland	Auto service	2-10-21	25,000
Akron Better Business Commission Company	Akron	Business development	2-10-21	1,000
Green Springs Opportunity Company	Green Springs	Development	2-10-21	500
Bertoline Brothers Company	Youngstown	Marble work	2-10-21	50,000
Modern Service Finance Company	Cleveland	Mortgages	2-11-21	1,005,000
Haber Mortgage Company	Cleveland	Securities	2-11-21	100,000
Stearns Motor Sales Company	Cleveland	Automobiles	2-11-21	150,000
M. J. Hanky Company	Columbus	Agency	2-11-21	20,000
Cincinnati Bonds & Investment Company	Cincinnati	Securities	2-11-21	10,000
United Mfg. & Trading Company	Cleveland	Wearing apparel	2-11-21	10,000
Cleveland Recreation Company	Cleveland	Pool room	2-11-21	10,000
George E. Kricker Company	Portsmouth	General insurance	2-11-21	10,000
Hares Motors Ohio Company	Cleveland	Automobiles	2-11-21	250,500
Gorrell Conservatory Company	Toledo	Musical supplies	2-14-21	10,000
Robert J. Burke Company	Cleveland	Gen. Engs. Co	2-14-21	50,000
Marion Implement Company	Marion	Farm equipment	2-14-21	20,000
Memorial Mausoleum Company	Columbus	Mausoleums	2-14-21	45,000
Erie Sand & Supply Company	Cleveland	Sand and gravel	2-15-21	5,000
Union Towel Supply & Laundry Company	Cleveland	General laundry	2-15-21	25,000
National Tree Service Company	Cleveland	Trees and shrubs	2-15-21	1,000
Hemm Brothers Company	Piqua	Auto parts	2-15-21	100,000
St. Clair Mortgage & Investment Company	Cleveland	Securities	2-15-21	100,500
Lockland Exhibition Company	Cincinnati	Amusement	2-15-21	5,000
Weinberger Drug Company	Cleveland	Drug	2-15-21	220,000
Cleveland Kosher Meat Company	Cleveland	Meat	2-16-21	26,250
Peal Clothing Company	Cincinnati	Clothing store	2-16-21	5,000
Berman Cloak & Suit Company	Cleveland	Clothing store	2-16-21	10,000
Robert Harig Construction Company	Cincinnati	Construction	2-16-21	15,000
N. A. Tarasca Company	Columbus	Gents furnishing	2-16-21	30,000
Hubert A. Myers Company	Toledo	Patents	2-16-21	40,000
Cree Sheets Engineering Company	Columbus	Construction	2-16-21	25,000
Central Baking Company	Cincinnati	Bread	2-16-21	5,000
H. & G. Products Company	Columbus	Merchandise	2-16-21	30,000
Bituminous Construction Company	Cleveland	Construction	2-17-21	100,000
West 25th-Archwood Company	Cleveland	Loan agency	2-17-21	500
Weppner-Weil Company	Cleveland	Tea and spices	2-17-31	100,000
Properties Building Company	Cleveland	Construction	2-17-21	10,000
A. N. Satullo Mason Contracting Company	Cleveland	Construction	2-17-21	10,000
A. & G. Amusement Company	Cleveland	Amusement	2-17-21	10,000
R. H. Arner Company	Youngstown	Insurance agency	2-17-21	10,000
New Maple Grove Hotel Company	Maple Grove	Hotel	2-18-21	60,000
Cleveland Heights Grocery Company	Cleveland	Grocery	2-18-21	5,000
Sparger & Johnson Motor Company	Cincinnati	Automobiles	2-18-21	30,000
Elite Delicatessen & Poultry Company	Cleveland	Grocery	2-18-21	5,000
Oberlin Elevator Company	Oberlin	Farm products	2-19-21	50,000
Tepper Restaurant Company	Toledo	Restaurant	2-19-21	5,000
Hays Hotel Company	Fostoria	Restaurant	2-19-21	25,000
Hardin Live Stock Company	Kenton	Live stock	2-19-21	3,000
Port City Mortgage Company	Lorain	Mortgage	2-19-21	250,500
Industrial Investment Company	Cleveland	Brokerage	2-21-21	25,000
Newell Farmers Co-Operative Supply Company	Columbus	Groceries	2-21-21	10,000
L. H. Grussey Company	West Park	Automobiles	2-21-21	50,000
Reliable Fur Company	Cleveland	Furs	2-21-21	10,000
Seneca Live Stock Company	Tiffin	Live stock	2-21-21	3,000
Stine Harmon Construction & Supply Company	West Park	Contractors	2-21-21	10,000
Cincinnati Childrens Theatre Company	Cincinnati	Theatrical	2-21-21	10,000
Scioto Construction Company	Kenton	Paving	2-21-21	25,000
Springfield Amusement Company	Springfield	Theatres	2-21-21	25,000
National Protective Service Company	Columbus	Detective	2-21-21	15,000
Crampton & Sons Canning Company	Celina	Fruit canning	2-23-21	50,000

MISCELLANEOUS COMPANIES—Continued.

Corporate Name.	Location.	Purpose.	Filed.	Capital Stock.
Ohio Wisconsin Creamery Stores Company	Cleveland	Creamery products	2-23-21	$10,500
Kinsey Johnston Company	Cincinnati	Advertising	2-23-21	25,000
Beverage Distributing Company	Akron	Hauling	2-23-21	15,000
Black & White Cab Company	Toledo	Auto livery	2-23-21	10,000
Findlay Home Constructing Company	Findlay	Buildings	2-23-21	25,000
Kraus Simon Company	Toledo	Clothing	2-23-21	10,000
Kensington Merchandise Company	Kensington	Hardware	2-23-21	25,000
Casanare Film Company	Cincinnati	Films	2-23-21	10,000
J. B. Roberts Company	Cleveland	General agency	2-23-21	20,000
Service Sand & Gravel Company	Cleveland	Sand and gravel	2-23-21	10,000
Greene County Live Stock Company	Xenia	Live stock	2-23-21	3,000
Cuyahoga Fuel Oil Supply Company	Cleveland	Fuel oil	2-23-21	250,000
A. M. Pejsa Construction Company	Cleveland	Contracting	2-24-21	20,000
Polski Dorn Handling Company	Rossford	Dry goods	2-24-21	25,000
Checkered Cab Company	Cincinnati	Taxicab	2-24-21	5,000
Kane Secret Service Company	Youngstown	Detective	2-24-21	10,000
Walter J. Ward Company	Cleveland	Agency	2-24-21	25,000
Economy Garage Service Company	Cleveland	Automobiles	2-24-21	1,000
Gorden Square Billiard Company	Cleveland	Pool room	2-25-21	10,000
Bascom Company	Youngstown	Poultry	2-25-21	75,000
Ideal Market & Butcher Supply Company	Lima	Poultry	2-25-21	10,000
Ohio Packing Company	Kenmore	Butcher	2-25-21	100,000
H. C. Lindsay Company	Cincinnati	Household articles	2-25-21	25,000
Superior Dry Cleaning Company	Woodlawn	Cleaning	2-25-21	25,000
Fostoria Finance Company	Fostoria	Securities	2-25-21	25,000
Dayton Security Investment Company	Dayton	Securities	2-25-21	10,000
J. A. Johnson Sales Company	Cleveland	Furnaces	2-25-21	50,500
Seymour, Summers & Rule Company	Canton	Construction	2-26-21	20,000
Ridenour Detective Agency Company	Hamilton	Detective	2-26-21	500
M. E. Gensert Shoe Company	Cleveland	Shoes	2-26-21	25,000
Newhall Company	Cleveland	Engineering	2-28-21	50,000
Lucas Milling Company	Lucas	Feed and grain	2-28-21	35,000
Merritt Jewelry Company	Canton	Jewelry	2-28-21	66,000
Louis Feniger Stores Company	Cleveland	Clothing	2-28-21	50,750
J. W. Appel Company	Cincinnati	Shoe laces	2-28-21	10,000
H. A. Miller Motor Car Company	Steubenville	Automobiles	2-28-21	25,000
H. B. Mollette Company	Cleveland	Securities	2-28-21	500
Liberty Restaurant Company	Cleveland	Restaurant	3- 1-21	100,000
Traxel Art Company	Cincinnati	Art	3- 1-21	20,000
Square Hardware & Supply Company	Cleveland	Hardware	3- 1-21	50,000
Republic Telephone Cover Company	Cleveland	Advertising	3- 1-21	10,000
Lampe Construction & Trading Company	Vermilion	Construction	3- 1-21	20,000
Peoples Grain Company	Ansonia	Grain	3- 1-21	10,000
Miami Valley Milling Company	Dayton	Flour mills	3- 1-21	20,000
Farm Line Construction Company	Newark	Construction	3- 1-21	50,000
Cold Hot Thermostat Bottle Company	Cleveland	Thermostatic apparatus	3- 2-21	10,000
Vacuette Sales Company	Cincinnati	Household appliance	3- 2-21	10,000
Squibb Company	Cincinnati	Tea, coffee and spices	3- 2-21	50,000
Associated Artists Company	Cleveland	Art work	3- 2-21	25,000
Hamilton Gravel Company	Hamilton	Sand and gravel	3- 2-21	50,000
W. J. K. Hunt Company	Cleveland	Securities	3- 2-21	10,000
Co-operative Painting & Decorating Company	Youngstown	Decorating	3- 2-21	5,000
Rice Service Company	Youngstown	Decorating	3- 2-21	10,000
Yorkshire Provision Company	Cleveland	Provision	3- 2-21	10,000
J. E. Robinson Company	Columbus	Dairy products	3- 2-21	50,000
Broadview Park Company	Cleveland	Amusement park	3- 3-21	50,000
B. W. Brinker Company	Cincinnati	Farm products	3- 3-21	75,000
Ralph E. Hay Motor Company	Canton	Automobiles	3- 3-21	50,000
Pike County Farmers Exchange Company	Waverly	General merchandise	3- 3-21	10,000
Red Ash-Pocahontas Coal Company	Cincinnati	Coal	3- 3-21	25,000
E. S. Kinnear Company	Bellefontaine	General department store	3- 3-21	45,000
Sarley Insurance Agency Company	Cincinnati	Insurance agency	3- 3-21	1,000
Mahoning County Club Company	Youngstown	Golf club	3- 4-21	100,000
Comte-Naumann Company	Toledo	Construction	3- 3-21	100,000
Capital Stone Company	Columbus	Quarrying	3- 3-21	100,000
Dover Investment Company	Dover	Brokerage	3- 4-21	500
Suburban Oil Station Company	Cincinnati	Gasoline	3- 4-21	50,000

MISCELLANEOUS COMPANIES—Continued.

Corporate Name.	Location.	Purpose.	Filed.	Capital Stock.
Eagle Amusement Company	Cincinnati	Theatre	3- 4-21	$50,000
Latty Grain Company	Latty	Grain	3- 4-21	25,000
Adams Shipping Company	Okolona	Live stock	3- 4-21	1,500
Gates & Kettle Company	Akron	Clothing	3- 5-21	102,500
Coshocton Live Stock Company	Coshocton	Live stock	3- 5-21	3,000
Robert P. Byers	Columbus	Brokerage	3- 5-21	750,000
State Motor Truck Company	Cleveland	Automobiles	3- 7-21	25,500
Daintymaid Dress Company	Cleveland	Clothing	3- 7-21	25,000
Henry Live Stock Company	Napoleon	Live stock	3- 7-21	2,500
Automotives Metal Fix Company	Columbus	Metal repairing	3- 7-21	10,000
E. T. Paul Company	Columbus	Tires	3- 7-21	10,000
Frank J. Girard Company	Columbus	Automobiles	3- 7-21	25,000
Conway Construction Company	Maple Heights	Construction	3- 8-21	10,000
Cleveland Akron Coal & Material Retail Company	Cleveland	Building material	3- 8-21	20,000
Island Grove Milling Company	Greenfield	Grain	3- 8-21	25,000
Gem City Grocery Company	Dayton	Grocery	3- 8-21	10,000
Pearl Investment Company	Cleveland	Securities	3- 8-21	10,000
Stark Tire & Supply Company	Canton	Tires	3- 8-21	10,000
Geilfus-Hargrave Company	Cincinnati	General merchandise	3- 8-21	10,000
Bucyrus Tobacco-Candy Company	Bucyrus	Confectionery	3- 8-21	20,000
C. E. Hock Provision Company	Zanesville	Provision	3- 8-21	125,000
Columbus Industrial Mortgage & Security Company	Columbus	Securities	3- 8-21	50,000
Tri-State Silica Company	Hartford	Sand and Gravel	3- 9-21	105,000
Walker Rubber & Supply Company	Cleveland	Auto accessories	3- 9-21	15,000
Washington Finance Company	Cincinnati	Securities	3- 9-21	100,000
Harvard Mortgage Company	Cleveland	Securities	3- 9-21	300,500
Brewster-Alford Company	Cleveland	Securities	3- 9-21	500
Massillon Athletic Company	Massillon	Amusement	3- 9-21	25,000
Pine Arts Studios Co.	Toledo	Music school	3-10-21	10,000
Tri-County Abstract Company	Fostoria	Abstracts	3-10-21	5,000
Marcellus-Produce Company	Cleveland	Poultry	3-10-21	50,000
N. F. Blair Construction Company	Cleveland	Construction	3-10-21	50,500
Motors Investment Company	Cincinnati	Securities	3-10-21	100,000
South Western Institute Company	Cincinnati	Correspondence school	3-10-21	25,000
United Produce Market & Seed Company	Massillon	Seeds	3-10-21	10,000
Cottage Building & Mortgage Company	Cleveland	Construction	3-10-21	200,000
Universal Protective League Company	Cleveland	Mercantile agency	3-10-21	5,000
Industrial Association Building Company	Cleveland	Construction	3-11-21	60,000
Baker-Shindler Contracting Company	Defiance	Construction	3-11-21	15,000
Safe Investment Company	Cleveland	Business opportunities	3-11-21	5,000
Ferguson Garage Company	Painesville	Garage	3-11-21	50,000
Cleveland Laboratory Supply Company	Cleveland	Laboratory supplies	3-11-21	25,500
Dayton Adjustment Company	Dayton	Collections	3-12-21	1,500
Sam Karff Company	Dayton	Securities	3-12-21	1,000
Xenia Producers Milk Company	Xenia	Dairy products	3-12-21	10,000
Excelsior Discount Company	Cleveland	Financial	3-14-21	100,000
Liberty Star Wet Wash Company	Cleveland	Laundry	3-14-21	25,000
Schumer Brothers Company	Cincinnati	Metals	3-14-21	50,000
Press Club Company	Cleveland	Club house	3-14-21	25,000
Kieferle Inn Company	Avon	Hotel	3-15-21	10,000
Willys Light Home Equipment Company	Fremont	Home equipment	3-15-21	10,000
Wauseon Holding Company	Wauseon	Securities	3-15-21	1,000
Gomberg Brothers Company	Cleveland	Jewelry	3-15-21	50,000
Canton Actual Business College Company	Canton	Business college	3-15-21	40,000
Motor Publicity Bureau Company	Columbus	Publicity bureau	3-15-21	12,000
Ohio Entertainment & Producing Company	Akron	Entertainment	3-15-21	10,000
General Paving & Construction Company	Cleveland	Construction	3-15-21	25,000
Knoske Sales Company	Akron	Bldg. material	3-16-21	10,000
Case Poster Advertising Company	Alliance	Advertising	3-16-21	20,000
Concrete Construction Company	Cleveland	Construction	3-16-21	25,000
Gordon Square Club Hotel Company	Cleveland	Hotel	3-16-21	25,000
Fife Agency Company	Canton	Insurance agency	3-16-21	1,000
A. F. Kolb Company	Cincinnati	Farm produce	3-16-21	30,000
W. R. Hickman Lumber Company	Cleveland	Lumber	3-16-21	50,000
Central Clinic & Hospital Company	Salem	Hospital	3-16-21	50,000
Mecca Amusement Company	Dayton	Theatre	3-16-21	150,000

MISCELLANEOUS COMPANIES—Continued.

Corporate Name.	Location.	Purpose.	Filed.	Capital Stock.
Jones Altrichter Company	Dayton	Tailoring	3-16-21	$10,000
Chaleur Bay Fur Company	Cleveland	Furs	3-16-21	50,500
Waite Taxicab & Livery Company	Cleveland	Taxicab	3-16-21	1,001,000
Mateff Koehanoff Company	Toledo	Machinery	3-16-21	15,000
Erie Auto Sales Company	Sandusky	Auto parts	3-17-21	30,000
Willoboe Shore Club Company	Willoughby	Real estate	3-17-21	25,000
Hawisher Motor Car Company	Lima	Automobiles	3-17-21	50,000
McCormack Dairy Company	Youngstown	Dairy products	3-17-21	2,500
Stanley Bond & Share Company	Cleveland	Securities	3-17-21	10,000
National Notion & Novelty Company	Cincinnati	Gen. merchandise	3-18-21	50,000
Oak Grove Lime Company	Fresno	Lime	3-18-21	3,000
Smart Shop Company	Toledo	Clothing	3-18-21	25,000
Saratoga Recreation Company	Mansfield	Amusement	3-18-21	30,000
Pellows Trucking Company	Cleveland	Delivery	3-19-21	15,000
Western Reserve Mortgage & Abstract Company	Warren	Securities	3-19-21	300,000
W. F. Wolfley Company	Cleveland	Painting	3-19-21	10,000
Valley Auto Service Company	Youngstown	Auto repairing	3-19-21	25,000
Haering-Baumgarten Company	Cleveland	Restaurant	3-19-21	500
Guarantee Homes Construction Company	Cleveland	Construction	3-19-21	35,000
Ohio Brokerage & Sales Company	Cleveland	Brokerage	3-19-21	50,000
Clay Workers Service Company	Cleveland	Clay products	3-19-21	1,000
Carew Detective Agency Company	Toledo	Detective agency	3-21-21	5,000
Mears Richardson Briggs Company	Cleveland	Advertising	3-21-21	30,000
Lotta Miles Tire Company	Wooster	Tires	3-21-21	50,000
Great Lakes Airways Company	Cleveland	Air transportation	3-21-21	100,500
Western Reserve Navigation Company	Mentor	Lake transportat'n	3-21-21	50,500
Hess & Lewis Company	Springfield	Motor cars	3-22-21	75,000
Leonard Company	Toledo	Cloaks	3-22-21	10,000
Darke County Live Stock Company	Greenville	Live stock	3-22-21	5,000
Clark County Collateral Loan Company	Springfield	Loans	3-22-21	20,000
Mortgage Service Company	Cleveland	Securities	3-22-21	250,500
Krizin & Vass Company	Dayton	Confectionery	3-22-21	5,000
Oriental Stores Company	Salem	Grocery	3-23-21	25,000
Knox Plumbing & Heating Company	Mt. Vernon	Plumbing	3-23-21	25,000
Greenwell Building Company	Akron	Construction	3-23-21	50,000
F. Phillips Company	Cleveland	Construction	3-23-21	20,000
Warranty Mortgage Securities Company	Cleveland	Securities	3-23-21	10,000
Rose Bud Athletic Club Company	Barberton	Gymnasium	3-23-21	10,000
Massillon Ice Company	Massillon	Coal and ice	3-23-21	20,000
South Lebanon Packing Company	South Lebanon	Canning factory	3-23-21	20,000
Huron County Live Stock Company	Norwalk	Live stock	3-23-21	3,000
Worman Grocery Company	Dayton	Groceries	3-24-21	5,000
American Repair Company	Cincinnati	Garage	3-24-21	20,000
Nelson Cigar Company	Cleveland	Tobacco	3-24-21	10,000
Automobile Equipment Company	Cleveland	Automobiles	3-24-21	10,000
National Paint Remover Company	Toledo	Painting	3-24-21	30,000
Medina Elevator Company	Medina	Farm products	3-24-21	100,000
Cooney Sales & Development Company	Cleveland	Securities	3-24-21	10,000
E. D. Romaine Company	Akron	Securities	3-24-21	50,500
Sentinel Agency Company	Akron	Securities	3-24-21	1,000
Conservative Mortgage & Guaranty Company	Akron	Securities	3-24-21	510,000
Central Union Discount Company	Akron	Securities	3-24-21	1,000
Akron Stock Exchange Company	Akron	Securities	3-24-21	1,000
Lake Shore Stone Products Company	Margaretta	Stone and sand	3-24-21	500,000
Portage Securities Company	Kent	Securities	3-24-21	125,000
E. J. Merrill Drug Company	Ironton	Drug stores	3-24-21	200,000
Smith-Burnham Safe Company	Cleveland	Safes	3-25-21	25,000
Mad River Milling Company	Dayton	Grain	3-25-21	25,000
Home Construction Company	Dayton	Construction	3-25-21	10,000
Phelps Motor Company	Carey	Garage	3-25-21	30,000
H. & M. Auto Company	Lima	Motor parts	3-25-21	1,000
Log Cabin Progressive Company	Alger	Groceries	3-25-21	2,000
Ironton & Russell Bridge Company	Ironton	Bridge	3-25-21	140,000
Bakery Finance Company	Cleveland	Financial	3-25-21	48,000
Ohio Blue Limestone Company	Marion	Quarry	3-25-21	25,000
Quick Service Auto Laundry Company	Cincinnati	Laundry	3-25-21	76,500
W. F. Proctor Company	Warren	Clothing	3-26-21	50,000
Henry Coal & Supply Company	Amelia	Coal	3-26-21	5,000
Towers Hotel Company	Cincinnati	Hotel	3-26-21	10,000
McCleery Carpenter Electric Company	Columbus	Electrical goods	3-26-21	15,000
Durable Lead Coating & Tinning Company	Cleveland	Metal coating	3-26-21	10,000

MISCELLANEOUS COMPANIES—Continued.

Coroprate Name.	Location.	Purpose.	Filed.	Capital Stock.
Fulton Elevator Company	Fulton	Farm products	3-26-21	$10,000
Ohio Creamery Company	Toledo	Farm products	3-28-21	10,000
Johnson Handbag Shop Company	Cleveland	Leather goods	3-28-21	20,000
C. R. Brown Company	Cleveland	Hats	3-28-21	15,600
John Brehmer Company	Columbus	Furniture	3-28-21	10,000
Toledo Poster Advertising Company	Toledo	Advertising	3-28-21	50,000
Warren D. Spengler Engineering Company	Cleveland	Engineering	3-29-21	50,000
Commercial Coal & Coke Company	Cleveland	Coal	3-29-21	25,000
Carroll Motor Sales Company	Cleveland	Automobiles	3-29-21	5,000
National Wholesale Company	Akron	Groceries	3-29-21	600,000
Red Arrow Products Company	Mansfield	Drugs	3-29-21	25,000
Duplex Motor Car Company	Dayton	Automobiles	3-29-21	50,000
Tuscarawas County Racing Company	Dover	Racing	3-29-21	10,000
A. & B. Drug Company	Canton	Drugs	3-29-21	10,000
Ridge Rest Home Company	Cincinnati	Sanitarium	3-29-21	10,000
Cleveland Growers' Marketing Company	Cleveland	Groceries	3-29-21	300,000
Capital City Mausoleum Company	Columbus	Mausoleum	3-29-21	150,000
Gazzolo Perlbach Recreation Company	Toledo	Amusement	3-30-21	150,000
Hornig Electric Company	Sandusky	Electric appliances	3-30-21	15,000
Charles Shutrump & Sons Company	Youngstown	Contracting	3-30-21	300,000
Wilmington Commercial Club	Wilmington	Club house	3-30-21	40,000
Ideal Business School & Audit Company	Piqua	Business college	3-30-21	10,000
Peoples Co-operative Company	Frazeysburg	Farm products	3-30-21	50,000
Charles Hoffman Company	Mansfield	Plumbing	3-30-21	60,000
John Maddox Investment Company	Cleveland	Brokeargc	3-30-21	50,500
Coit Mercantile Company	Cleveland	Metal goods	3-31-21	10,000
Consumers Sales Company	Cleveland	Merchandise	3-31-21	10,000
Eph Rath Clothing Company	Hamilton	Fabrics	3-31-21	38,000
Instant Tire Service Company	Youngstown	Tires	3-31-21	1,000
L. B. Secor Bureau of Investigation Company	Toledo	Investigations	3-31-21	5,000
Bacterized Products Company	London	Agricultural products	3-31-21	10,000
Howe Shirt Shoppe Company	Akron	Clothing	3-31-21	10,000
Garfield Heights Amusement Company	Garfield heights	Amusements	4- 1-21	50,000
Brookside Saddle Club Company	Canton	Club	4- 1-21	25,000
Hanna Theatre Company	Cleveland	Theatres	4- 1-21	6,000
W. H. Floto Company	Akron	Financial	4- 1-21	10,000
Ohio Wet Wash & Laundry Company	Akron	Laundry	4- 1-21	25,000
Armleder Truck Sales Company	Cleveland	Automobiles	4- 1-21	25,000
Willard Sugar Company	Cleveland	Sugar	4- 1-21	500
City Light Company	Cleveland	Electrical appliances	4- 1-21	10,000
Bradford Automobile Company	Toledo	Automobiles	4- 1-21	50,000
Dixie Cigar Store Company	Cincinnati	Cigars	4- 2-21	10,000
E. H. Pressler Tire & Sales Company	Dayton	Tire agency	4- 2-21	6,000
Square Loan & Discount Company	Findlay	Loans	4- 2-21	10,000
National Association of Retail Non-intoxicating Beverage Dealers of America	Cincinnati	Beverages	4- 2-21	1,000
Mahoning Securities Company	Youngstown	Securities	4- 4-21	10,000
Warnke Motor Sales Company	Maumee	Auto parts	4- 4-21	25,000
Lewin Mercantile Company	Cincinnati	Merchandise	4- 5-21	10,000
Acacia Country Club Company	Cleveland	Country club	4- 5-21	500
Chagrin Valley Country Club Company	Cleveland	Country club	4- 5-21	25,000
Pitt Theatre Company	Cincinnati	Theatre	4- 5-21	5,000
Fulton Live Stock Company	Wauseon	Live stock	4- 5-21	4,000
Adler Furniture Company	Youngstown	Furniture	4- 5-21	18,800
Rieck Farm Sales Company	Rootstown	Cattle raising	4- 5-21	5,000
Sandusky County Live Stock Company	Fremont	Live stock	4- 5-21	4,000
Euclid-57 Amusements Company	Cleveland	Theatres	4- 5-21	1,000
Universal Garage & Sales Company	Columbus	Automobiles	4- 5-21	10,000
Federal Collection Association Company	Cleveland	Collection systems	4- 6-21	10,000
National Collection System Company	Cleveland	Collection systems	4- 6-21	10,000
W. J. Hedley Company	Cleveland	Vacuum cleaners	4- 6-21	10,500
Ohio Retail Merchants Protective Association Company	Cleveland	Collection	4- 6-21	1,000
Fordyce-Secrest Company	Cambridge	Tires	4- 6-21	40,000
Paulding Electric Service Company	Paulding	Lighting plants	4- 6-21	25,000
Independence Nurseries Company	Independence	Florist	4- 6-21	55,000
Debenture Discount Company	Lorain	Securities	4- 6-21	100,000
Allen Stores Company	Cleveland	Dry goods	4- 7-21	10,000

MISCELLANEOUS COMPANIES—Continued.

Corporate Name.	Location.	Purpose.	Filed.	Capital Stock.
Palmer Art Studios Company	Akron	Commercial art	4- 7-21	$10,000
Lakeside Farm & Dairy Company	Dayton	Cattle	4- 7-21	11,000
Ohio Davis Auto Lock Company	Cleveland	Auto locks	4- 7-21	10,000
Terminal Market Company	Akron	Market house	4- 7-21	10,000
Hill Grove Supply Store Company	Hill Grove	General store	4- 7-21	5,000
Gessner Moving & Storage Company	Cleveland	Moving	4- 7-21	25,000
Niemen First & Second Mortgage Company	Cleveland	Mortgages	4- 7-21	100,000
Wright Tire & Rubber Company	Cleveland	Tires	4- 7-21	1,000
B. F. Keith Dayton Theatre Company	Dayton	Amusement	4- 7-21	500,000
Levy & Jacobs Company	Youngstown	Furs	4- 7-21	10,000
Big Four Wet Wash Company	Cleveland	Laundry	4- 7-21	25,000
O & W Bus Company	Bellaire	Bus line	4- 7-21	25,000
Italian Mortgage & Investment Company	Cleveland	Loans	4- 7-21	500
Horch Motor Car Company	Columbus	Motor cars	4- 7-21	20,000
Oriental Restaurant Company	Akron	Restaurants	4- 7-21	65,000
Hopkins Ave. Garage Company	Norwood	Auto parts	4- 8-21	50,000
Hafada Motor Car Company	Cleveland	Garage	4- 8-21	10,000
General Jackson Fuel Company	Dayton	Mineral lands	4- 8-21	35,000
Manhattan Woolen Company	Cleveland	Clothing	4- 8-21	25,000
Wallace Bros. All Feature Show Company	Youngstown	Show	4- 8-21	2,500
Glazo Company	Cincinnati	Toilet products	4- 8-21	50,000
V. Katz Roofing Company	Cleveland	General roofing	4- 8-21	10,000
Pike County Livestock Company	Waverly	Live stock	4- 8-21	3,000
Carter Threshing Company	Perrysburg	Threshing	4-11-21	10,000
Block Company	Cincinnati	Brokerage	4-11-21	10,000
Akron Dairy Supply & Bottle Redemption Company	Akron	Dairy supplies	4-11-21	10,000
Guardian Cleaning & Tailoring Company	Cleveland	Tailoring	4-11-21	20,000
Hello Bill Club Company	Bowling Green	Amusement	4-11-21	1,000
Van Wert Live Stock Company	Van Wert	Live stock	4-11-21	4,000
Sayers Elkhart Motor Sales Company	Cleveland	Automobiles	4-11-21	25,000
Chubb & Steinberg Music Shop Company	Cincinnati	Musical instruments	4-11-21	10,000
Carlezzi Motor Company	Cleveland	Automobiles	4-11-21	60,000
R. W. McMurphy Company	Cleveland	Automobiles	4-11-21	10,000
Finance Mortgage & Guarantee Company	Cleveland	Securities	4-11-21	100,500
Lodi Water Supply Company	Lodi	Water	4-12-21	45,000
Hamilton Arcade Company	Hamilton	Market house	4-12-21	60,000
Dayton Furniture Company	Dayton	Furniture	4-12-21	25,000
McFarland Auto Accessories Sales Company	Dayton	Auto parts	4-12-21	5,000
Dean Insurance Agency Company	Cleveland	Insurance agency	4-12-21	10,000
My Little Tire Store Company	Columbus	Tires	4-12-21	25,000
C. A. & W. Shoe Company	Cleveland	Shoes	4-12-21	50,500
Steffenguide Company	Columbus	Advertising	4-12-21	10,000
Reel Service Electric Company	East Cleveland	Electrical appliances	4-13-21	5,000
W. B. A. Home Building Company	Toledo	Construction	4-13-21	1,000
Hancock Livestock Company	Findlay	Live stock	4-13-21	5,000
Velvet Mineral Products Company	Cleveland	Building material	4-13-21	20,000
Traffic Gasoline Company	Bowling Green	Gasoline	4-13-21	20,000
H. H. Louis Company	Ashtabula	Metals	4-13-21	50,000
Ohio State University Cooperative Supply Company	Columbus	Books	4-13-21	25,500
Warren Fuel & Supply Company	Warren	Building material	4-14-21	25,000
Cleveland Munning Company	Cleveland	Implements	4-14-21	25,000
Syndicate Finance Company	Cleveland	Brokerage	4-14-21	10,000
Baggage Service Company	Cleveland	Transfer	4-14-21	10,000
Windsor Poling Company	Akron	General merchandise	4-14-21	25,000
Sherman Sales Company	Toledo	General merchandise	4-14-21	10,000
Western Reserve Discount Company	Cleveland	Securities	4-14-12	100,000
Theman-Dickason Electric Company	Elyria	Electric fixtures	4-14-21	1,500
Owsley Company	Youngstown	Contractors	4-14-21	50,000
General Mortgage Discount Company	Cleveland	Securities	4-14-21	20,000
A. E. Dorsey Company	Findlay	Groceries	4-14-21	200,000
Acme Finance & Guarantee Company	Cleveland	Mortgages	4-14-21	500,500
Office Service Company	Cleveland	Office service	4-15-21	10,000
West Madison Building & Finance Company	Lakewood	Mortgages	4-15-21	25,000
O. P. Whittle Company	Cincinnati	Securities	5-15-21	2,000
John Weenink & Sons Company	Cleveland	Construction	4-15-21	50,000
M. R. Jordan Company	Cleveland	Brokerage	4-15-21	10,000

MISCELLANEOUS COMPANIES—Continued.

Corporate Name.	Location.	Purpose.	Filed.	Capital Stock.
Cleveland Complete Building Show Company	Cleveland	Exposition	4-15-21	$10,000
Licking Live Stock Company	Newark	Live stock	4-15-21	5,000
Universal Securities Company	Dayton	Securities	4-15-21	100,000
Ultimate Bus Company	Martins Ferry	Taxi cab	4-16-21	100,500
Crescent Drug Company	Cleveland	Drugs	4-16-21	25,000
Wm. Lee Owen Coal, Feed & Builders Supply Company	Fairlawn	Building material	4-16-21	50,000
Automobile Owners Registration Company	Cleveland	Auto registration	4-16-21	10,500
Hopedale Builders & Supply Company	Hopedale	Contractors	4-16-21	50,000
Bucyrus Theatres Company	Bucyrus	Moving pictures	4-16-21	25,000
Grand Dansant Company	Cincinnati	Dancing school	4-18-21	20,000
John L. Evans Company	Cleveland	Carting	4-18-21	25,000
Meigs Live Stock Company	Pomeroy	Live stock	4-18-21	4,000
W. W. Stewart Company	Deshler	Furniture	4-18-21	10,000
Seidman Mortgage Company	Cleveland	Mortgages	4-18-21	201,200
Matthews Engineering Company	Sandusky	Construction	4-18-21	2,000,000
Boman Teepe Company	Toledo	Automobiles	4-18-21	60,500
Columbus Discount Company	Columbus	Mortgages	4-18-21	100,000
New Merit Company	Toledo	Jewelry	4-18-21	50,000
Bergendahl & Acher Ohio Company	Toledo	Construction	4-18-21	120,000
Euclid Mortgage Company	Cleveland	Mortgages	4-19-21	252,500
P. J. Horn Company	Akron	Garden stuff	4-19-21	10,000
Allen County Live Stock Company	Lima	Live Stock	4-19-21	3,000
Du Perow Dancing Conservatory Company	Cleveland	Dancing	4-19-21	1,000
Kahle Mortgage Loan Company	Findlay	Mortgages	4-19-21	50,000
Harvard Plating Company	Cleveland	Plating	4-20-21	5,000
Way's Auto Accessories Company	Cleveland	Auto parts	4-20-21	15,000
Northern Ohio Institute Company	Cleveland	Sanitorium	4-20-21	10,000
Greene Motor Company	Cleveland	Automobiles	4-20-21	50,000
Cumberland Sand Company	Massillon	Sand	4-20-21	5,000
Massillon Victory Tire & Repair Company	Massillon	Tire repair	4-20-21	15,000
Fremont Designing Patent & Realty Company	Fremont	Patents	4-20-21	20,000
Portage Construction & Finance Company	Akron	Construction	4-21-21	2,120,000
Gary Specialty Company	Cleveland	Merchandise	4-21-21	10,000
A. L. Reed & Sons Company	Brookville	Hauling	4-21-21	35,000
Highland Live Stock Company	Hillsboro	Live stock	4-21-21	5,000
Industrial Discount Company	Cleveland	Securities	4-19-21	1,100,000
Wally Company	Cleveland	Securities	4-21-21	100,500
International Underwriters Company	Cleveland	Securities	4-21-21	5,000
Drexell Park Greenhouse Company	Dayton	Greenhouse	4-22-21	20,000
Farmers Equity Union Creamery Company	Lima	Farm products	4-22-21	200,000
Schofield Road Threshing Company	Cortland	Threshing	4-22-21	2,000
South Sandusky Company	Cleveland	Farm products	4-22-21	10,000
Schaaf Road Coal & Supply Company	Brooklyn Heights	Coal, etc	4-22-21	40,000
Bona Fide Mortgage & Discount Company	Akron	Securities	4-22-21	105,000
Christ Kautz Company	Columbus	Store equipment	4-22-21	50,500
Cleveland-Akron Coal & Material Company	Cleveland	Building material	4-22-21	55,000
Salem Shoe Company	Salem	Shoes	4-22-21	20,000
Karl H. Bremer Company	Cincinnati	Advertising	4-22-21	10,000
New Way Mfg. Company	Plymouth	Farm machinery	4-22-21	250,000
Akron Billiard & Bowling Supply Company	Akron	Billiard supplies	4-23-21	45,000
Perry County Livestock Company	Glenford	Live stock	4-23-21	3,000
National Merchants Protective Association Company	Cleveland	Collection	4-23-21	10,000
Robt. J. Burner Company	Toledo	Insurance agency	4-23-21	25,000
Buhl Beeman Company	Cleveland	Clothing	4-23-21	10,000
West End Hardware Company	Cleveland	Hardware	4-23-21	50,000
Cowen-Gow-Dickens Company	Bellaire	Agency	4-23-21	15,000
Realty Mortgage Company	Youngstown	Securities	4-23-21	1,000,500
Needham Products Company	Cleveland Heights	Drugs	4-25-21	350,000
C. A. King & Company	Toledo	Agricultural products	4-25-21	100,000
Better Store Company	Canton	Dry goods	4-25-21	150,000
B. L. Bolton Decorating Company	Celina	Decorating	4-25-21	2,500
Chalfont Engineering & Construction Company	Barnesville	Contracting	4-25-21	25,000
M. Catalano & Sons Company	Cleveland	Fruits	4-26-21	10,000
Rural Screen Service Company	Columbus	Motion pictures	4-26-21	10,000
P. B. C. Company	Cleveland	Collection	4-26-21	10,000
Antel Roofing Company	Cleveland	Roofing	4-26-21	2,500

MISCELLANEOUS COMPANIES—Continued.

Corporate Name.	Location.	Purpose.	Filed.	Capital Stock.
Porman Dry Cleansing Company	Cleveland	Laundry	4-26-21	$25,000
Buckeye Pictures Company	Youngstown	Motion pictures	4-26-21	5,000
Freight Service Company	Cleveland	Freight service	4-26-21	50,000
Lincoln Mortgage Company	Cleveland	Mortgages	4-26-21	50,000
R. B. Cook Company	Cleveland	Public accounting	4-27-21	25,000
Emerson Amusement Company	Cincinnati	Amusement	4-27-21	10,000
De Gans Phonograph & Diaphragm Company	Cleveland	Musical instruments	4-27-21	100,000
Youngman Sales Company	Portsmouth	General Agency	4-27-21	50,000
Farmers Mortgage & Finance Company	Springfield	Mortgages	4-27-21	500,500
Miller Weigand Company	Dayton	Auto parts	4-28-21	10,000
Italian Mortgage & Investment Company	Cleveland	Mortgages	4-28-21	10,000
C. H. Dater Company	Cincinnati	Live stock	4-28-21	30,000
Commonwealth Electric Construction Company	Cleveland	Electric equipment	4-28-21	10,000
Mane Hereford Cattle Company	Troy	Cattle raising	4-28-21	10,000
Union Institute Company	Cleveland	School	4-28-21	25,500
Superior Lunch & Fried Cake Company	Toledo	Restaurant	4-28-21	25,000
E. E. Urban Company	Dayton	Construction	4-28-21	50,000
Cincinnati Authorized Ford Dealers Company	Cincinnati	Automobiles	4-29-21	75,000
P. H. Davis Tailoring Company	Cincinnati	Clothing	4-29-21	100,000
Akron Paving & Sidewalk Company	Akron	Construction	4-29-21	5,000
Myers Lee Motor Company	Youngstown	Machinery	4-29-21	25,000
Falls Tire Company	Youngstown	Tires	4-29-21	10,000
Rae Advertising Company	Cleveland	Advertising	4-29-21	500
Kelleys Klean Komedies Company	Columbus	Motion pictures	4-29-21	100,000
Aetna Mortgage Company	Cleveland	Mortgages	4-29-21	100,500
McKinley Theatre Company	Niles	Theatres	4-30-21	100,000
Enterprise Auto Supply Company	Columbus	Auto supplies	5- 2-21	10,000
Sellers Electric Company	Akron	Automobiles	5- 2-21	15,000
J. C. Buckles Transfer Company	Cincinnati	Hauling	5- 2-21	50,000
H. W. Hatting Company	Akron	Securities	5- 2-21	10,000
Corporation Appraisal & Adjustment Company	Cincinnati	Appraisal	5- 2-21	10,000
New Philadelphia Auto School & Garage Company	New Philadelphia	Garage	5- 2-21	20,000
Service Mortgage Company	Lakewood	Mortgages	5- 2-21	500,500
Newcomerstown Lumber Company	Newcomerstown	Lumber	5- 2-21	50,000
Grose Dix Auto Supply Company	Canton	Auto parts	5- 3-21	10,000
National Investment & Securities Company	Cleveland	Securities	5- 3-21	50,000
Newton Jewelry Company	Toledo	Jewelry	5- 3-21	10,000
Marion Building Supply Company	Marion	Bldg. material	5- 3-21	10,000
Monarch Hat Company	Cleveland	Caps	5- 3-21	1,000
Pennsylvania Products Company	Cleveland	Oil and greases	5- 3-21	10,000
Banner Electric Service Company	Dayton	Automobiles	5- 3-21	32,500
Machinery Improvement Company	Cleveland	Patents	5- 4-21	500
Roosevelt Steamship Company	Cleveland	Steamships	5- 4-21	50,000
Westervelt-Griswold Company	Cleveland	Brokerage	5- 4-21	10,000
Fairfield Live Stock Company	Lancaster	Live stock	5- 4-21	4,000
Fair Price Auto Sales Company	Cleveland	Automobiles	5- 4-21	10,000
Wilson Seed & Floral Company	Columbus	Seeds	5- 4-21	25,000
Noble Advertising Service Company	Cleveland	Advertising	5- 4-21	15,500
Enterprise Oil & Grease Company	Cleveland	Paints	5- 4-21	10,000
Marion Discount & Loan Company	Marion	Securities	5- 4-21	25,000
Commercial Adjustment Company	Cincinnati	Collection	5- 5-21	5,000
Cherokee Mortgage Company	Cleveland	Mortgages	5- 5-21	100,000
Snock-Culp Company	Dayton	Poultry	5- 5-21	25,000
Hannah Mortgage Company	Cleveland	Mortgages	5- 5-21	50,500
Euclid Turkish Baths Company	Cleveland	Baths	5- 5-21	10,000
Scarab Camp Society Company	Plainville	Club house	5- 5-21	5,000
William A. Casler Company	Cleveland	Finance	5- 5-21	50,500
Pullman Lunch Company	Cleveland	Restaurant	5- 6-21	30,000
Greenbaum Brothers Company	Cleveland	Groceries	5- 6-21	15,000
Linen Supply Laundry Company	Cincinnati	Laundry	5- 6-21	15,000
H-K Building & Construction Company	Cleveland	Construction	5- 6-21	10,000
Berea Baking Company	Berea	Bakery	5- 6-21	10,000
Glynn Bros. Company	Toledo	Merchandise	5- 6-21	100,000
Federal Wholesale Company	Akron	Groceries	5- 6-21	100,500
Doctor McNamara Sanitorium Company	Cleveland	Sanitorium	5- 6-21	200,500
Willoughby Tire Shop Company	Willoughby	Tires	5- 7-21	25,000
Benfer-Baughman Company	Cleveland	Collecting	5- 7-21	500
Cunningham & Modisette Company	Cleveland	Securities	5- 7-21	60,000

MISCELLANEOUS COMPANIES—Continued.

Corporate Name.	Location.	Purpose.	Filed.	Capital Stock.
C. M. Waller Hardware Company	Ravenna	Hardware	5- 7-21	$25,000
Mortgage Clearing House Company	Mentor	Securities	5- 9-21	1,000
Spring Valley Condiment Company	Lima	General store	5- 9-21	10,000
Robertson Tire Company	Cincinnati	Tires	5- 9-21	25,000
Amanda Studios Company	Cincinnati	Music	5- 9-21	30,000
Lakeland Company	Carey	Aquarium	5- 9-21	10,000
Campbell Restaurant Company	Canton	Hotels	5- 9-21	25,000
W. O. F. Laboratories Company	Cleveland	Patents	5- 9-21	500
Aull & Warner Drug Company	Youngstown	Drugs	5- 9-21	30,000
Republic Auto Truck Company	Cleveland	Auto trucks	5- 9-21	25,000
Main Construction Company	Cleveland	Construction	5-10-21	30,000
Brooks Furniture Company	Toledo	Furniture	5-10-21	10,000
Summerfield Dairy Products Company	Summerfield	Dairy products	5-10-21	15,000
Motor Acceptance Company	Washington C. H.	Mortgages	5-10-21	50,000
Wyandotte Live Stock Company	Upper Sandusky	Live stock	5-10-21	4,000
Lima Sporting Goods Company	Lima	Sporting Goods	5-10-21	10,000
Robertson Garage Company	Cincinnati	Garage	5-10-21	100,000
Candler Amusement Company	Lima	Theatre	5-10-21	75,000
Rockford Construction Company	Rockford	Construction	5-10-21	50,000
Utility Furnace Company	Cleveland	Brokerage	5-10-21	25,500
General Research & Engineering Company	Dayton	Investigation	5-11-21	10,000
Pickaway Livestock Company	Circleville	Live stock	5-11-21	3,000
Enon Grain Company	Enon	Grain	5-11-21	20,000
Herschey Company	Cleveland	Clothing	5-11-21	200,000
Riverside Tire & Supply Company	Cleveland	Tires	5-11-21	25,500
White House Company	Akron	Clothing	5-11-21	50,000
Royal Grocery Company	Akron	Groceries	5-12-21	251,000
Farber Fire Brick Company	Toledo	Clay	5-12-21	10,000
Mutual Auto Service Company	Akron	Garage	5-12-21	10,000
Lincoln Insurance Agency Company	Cleveland	Agency	5-13-21	10,000
McKenzie & Smith Company	Cardington	Lumber	5-13-21	10,000
Hill-Land Auto Company	Elyria	Garage	5-13-21	25,000
Maskey Construction Company	Cleveland	Construction	5-13-21	1,100
M. R. Lewis-Neff Company	Bucyrus	Agency	5-13-21	10,000
Chicago Commissary Company	Cincinnati	Restaurant	5-13-21	50,000
Republic Supply Company	Cleveland	Supplies	5-13-21	25,000
Lorain Provision Company	Lorain	Meats	5-14-21	75,000
Polster Spero Company	Toledo	Drawings	5-14-21	10,000
Exposition Promotion Company	Cincinnati	Expositions	5-14-21	10,000
Zanesville Lumber Company	Zanesville	Lumber	5-14-21	50,000
Wilcox-Weisman Motor Company	Cleveland	Automobiles	5-14-21	100,000
Oberlin Land & Investment Company	Oberlin	Securities	5-14-21	10,000
Paulding County Live Stock Company	Paulding	Live stock	5-14-21	4,000
Retainer Company	Cleveland	Agency	5-14-21	500
Ohio-Michigan Sales Company	Toledo	Auto accessories	5-16-21	10,000
McLaren Millinery Company	Cincinnati	Millinery	5-16-21	10,000
Kurlander Pharmacy Company	Cleveland	Drugs	5-16-21	10,000
Cuyahoga County Electric Wiring Company	Cleveland	Wiring	5-16-21	5,000
Hilltop Mortgage Company	Columbus	Mortgages	5-16-21	50,000
Co-operative Rags & Metal Company	Cleveland	Junk dealer	5-16-21	25,000
Fostoria Buick Company	Fostoria	Automobiles	5-17-21	50,000
Brown Bros. Coal Company	Cleveland	Coal	5-18-21	100,000
T. M. Schupp Plumbing Company	Lakewood	Plumbing	5-18-21	10,000
National Body & Repair Company	Cleveland	Auto bodies	5-18-21	7,500
Majestic Garment Company	Cincinnati	Clothing	5-18-21	50,500
Mutual Live Stock Feeding Company	Columbus	Live Stock	5-18-21	54,000
Peoples Discount Company	Youngstown	Securities	5-19-21	2,000,500
Western Ohio Nurseries Company	Dayton	Trees, etc	5-19-21	10,000
Beck Bros. Building Company	Cleveland	Construction	5-19-21	10,000
Oakland Grain & Lumber Company	Monroe	Grain	5-19-21	24,000
Oil & Battery Service Company	Chillicothe	Gasoline	5-19-21	40,000
Interstate Fiscal Agency	Cleveland	Securities	5-20-21	10,500
La Modes Tailoring Company	Cleveland	Tailoring	5-20-21	1,000
Edward Company	Warren	Clothing	5-20-21	10,000
Ohio Tile Company	Cleveland	Tile	5-20-21	10,000
Columbia Mortgage & Investment Company	Cleveland	Brokerage	5-20-21	10,000
Boulevard Hospital & Clinic Company	Cleveland	Hospital	5-21-21	100,000
Haddad Grocery Company	Akron	Grocery	5-21-21	50,000
Smith & Fetters Company	Cleveland	Florist	5-23-21	15,000
Gale & Beeler Motor Company	Toledo	Automobiles	5-23-21	50,000
Ashtabula Leaseholds Company	Ashtabula	Construction	5-23-21	100,000
Cincinnati Lubrophite Prod. Company	Cincinnati	Grease	5-23-21	20,000
St. Clair Electric Fixture Company	Cleveland	Electrical fixtures	5-23-21	10,000
Hennie Lumber & Supply Company	Berea	Lumber	5-23-21	100,000
Marietta Plumbing & Electric Company	Marietta	Plumbing	5-23-21	15,000

MISCELLANEOUS COMPANIES—Continued.

Corporate Name.	Loaction.	Purpose.	Filed.	Capital Stock.
Ironton & Russell Bridge Company	Ironton	Bridge construction	5-23-21	$700,000
Richland Live Stock Company	Mansfield	Live stock	5-23-21	4,000
Elyria Hotal Company	Elyria	Hotel	5-23-21	100,000
Elk Grain & Hay Company	Columbus	Grain	5-24-21	10,000
Imperial Mortgage Discount Company	Columbus	Mortgages	5-24-21	1,000,500
U. S. Bitumen Company	Upper Sandusky	Construction	5-24-21	6,000
Pioneer Mortgage Company	Cleveland	Mortgages	5-24-21	100,000
Columbia Drug Company	Columbus	Medicines	5-24-21	25,500
Grand Drug Company	Cleveland	Drugs	5-25-21	10,000
Allen Paper & Twine Company	Lima	Boxes	5-25-21	30,000
Dorr Street Recreation Company	Toledo	Amusement	5-26-21	15,000
Universal Silver Company	East Liverpool	Household equipment	5-26-21	10,000
Miller-Kelton Studio Company	Columbus	Decorating	5-26-21	1,500
Troop A Riding Academy Company	Cleveland	Riding school	5-27-21	500
Orchard Hill Hatchery Company	Akron	Poultry	5-27-21	50,000
Automotive Service Garage Company	Dayton	Automobiles	5-27-21	5,000
Buckeye Rental Garage & Construction Company	Akron	Construction	5-27-21	120,000
Temple Company	Bellaire	General agent	5-27-31	10,000
Bond Investment Company	Cleveland	Securities	5-27-21	100,500
Surety Finance Company	Columbus	Securities	5-27-21	500
Gilbert Lunch Service Company	Cleveland	Restaurants	5-28-21	25,000
Garfield Heights Amusement Company	Cleveland	Amusements	5-28-21	50,500
John's Music Company	Lima	Pianos	5-28-21	50,000
Brookside Park Company	Cortland	Amusements	5-28-21	10,000
Ashland County Live Stock Company	Ashland	Live stock	5-28-21	5,000
Centerburg Jersey Farm Company	Centerburg	Cattle raising	5-28-21	50,000
Lakewood Builders Supply & Coal Company	Cleveland	Building material	5-31-21	20,000
Kacinski Company	Bellaire	Automobiles	5-31-21	100,000
Gem Confectionery Company	Dayton	Confectionery	5-31-21	5,000
Crescent Amusement Company	Minster	Theatres	5-31-21	10,000
Central Welding & Cutting Company	Canton	Welding	6- 1-21	10,000
Devonian Vapor Bath Company	Lorain	Sanitarium	6- 1-21	10,000
National Buyers Company	Dayton	Advertising	6- 1-21	10,000
Fuller Automobile Company	Cincinnati	Automobiles	6- 2-21	100,000
Independent Plumbing Company	Steubenville	Plumbing materials	6- 2-21	5,000
Queen City Finance Company	Cincinnati	Bonds	6- 2-21	10,000
Moss Kugelman Company	Lima	Clothing	6- 2-21	25,000
Wilmington Fair Company	Wilmington	Fair	6- 2-21	12,500
Kimmel Company	Mentor	Securities	6- 2-21	10,000
Trumbull Securities Company	Warren	Securities	6- 3-21	2,000,500
Marshall Mortgage Company	Cleveland	Securities	6- 3-21	50,000
Warner Service Company	Youngstown	Auto parts	6- 3-21	30,000
Hughes Motor Sales Company	Cleveland	Automobiles	6- 4-21	30,000
Jack Hagerty Bowling Company	Toledo	Amusements	6- 6-21	150,000
Federal Automotive Sales Company	Cleveland	Auto equipment	6- 6-21	50,500
Garner Note & Mortgage Company	Columbus	Securities	6- 6-21	500
Toledo Underwriting Company	Toledo	Securities	6- 6-21	2,500
Advance Supply Company	Cleveland	Builders' supplies	6- 6-21	5,000
Fowler-Worman Company	Cleveland	Securities	6- 6-21	5,000
Cecley-Daugherty Company	Athens	Garage	6- 7-21	25,000
Ruthemeyer Building & Construction Company	Cincinnati	Construction	6- 7-21	20,000
H. A. Creviston Grocery Company	Dayton	Groceries	6- 7-21	10,000
Dresswell Clothing Company	Cleveland	Clothing	6- 7-21	25,000
Baldwin-Tarvin Company	Cincinnati	Metals	6- 7-21	25,000
B. R. Baker Cleveland Company	Cleveland	Automobiles	6- 8-21	301,500
Sidney Sales Company	Sidney	Shoe sales	8- 8-21	10,000
Cuyahoga Electric & Repair Company	Cleveland	Electric supplies	6- 8-21	10,000
Brighton Fireproof Warehouse Company	Cincinnati	Storage	6- 8-21	350,000
Grossheim-Moore Electric Company	Cincinnati	Electric wiring	6- 8-21	10,000
Cavanaugh Company	Youngstown	General hardware	6- 8-21	25,000
Le Fevre Finance Company	Akron	Securities	6- 8-21	1,002,000
Fox Investment Company	Columbus	Securities	6- 8-21	500
Bricker-Merrill Company	Toledo	Merchandise	6- 8-21	10,000
Atlas Grocery Company	Cleveland	Merchandise	6- 8-21	10,000
F. P. Dennis Company	Cleveland	Securities	6- 9-21	10,000
James Meinhart Company	Massillon	Construction	6- 9-21	50,000
Neuman Flour Company	Cleveland	Flour	6- 9-21	10,000
Stark Produce Company	Canton	Food supplies	6- 9-21	25,000
Kasson-Serra Drug Company	Cleveland	Drugs	6- 9-21	10,000
Napoleon Garage Company	Napoleon	Garage	6- 9-21	25,000
Ultimate Bus Company	Martins Ferry	Taxicab	6- 9-21	100,000
Dayton Yellow Cab Company	Dayton	Taxicab	6-10-21	5,000
Mackenzie Auto Supply Company	Columbus	Sales agency	6-10-21	10,000

MISCELLANEOUS COMPANIES—Continued.

Corporate Name.	Location.	Purpose.	Filed.	Capital Stock.
Builders Finance Company	Toledo	Financial	6-10-21	$52,500
Central Union Discount Company	Akron	Financial	6-11-21	2,001,000
Monroe County Farmers Produce Company	Woodsfield	Farm produce	6-11-21	2,500
Coney Island Restaurant Company	Columbus	Restaurant	6-11-21	5,000
Ohio Feature Film Company	Columbus	Film exchange	6-11-21	10,000
Colonial Mortgage Loan Company	Columbus	Mortgages	6-11-21	500,500
Progressive Cooperative Association	Toledo	General merchandise	6-11-21	5,000
National Asphalt Paving Company	Canton	Construction	6-13-21	50,000
Wolff Oil Company	Bowling Green	Oil products	6-13-21	100,500
R. M. Mead Company	Cleveland	Electric engineering	6-13-21	25,000
Dayton Dodgen Operating Company	Dayton	Amusement devices	6-13-21	40,000
Milwaukee Western Steamship Company	Mentor	Boats	6-14-21	600,000
Avenue Motor Company	Cleveland	Automobiles	6-14-21	25,000
B. F. Harrison Company	New London	Merchandise	6-14-21	40,000
Gallia County Cooperative Sales Association	Gallipolis	Farm products	6-14-21	1,000
R. S. Grant Company	Akron	Merchandise	6-14-21	175,000
Interstate Mfg. & Merchants Protection Company	Cleveland	Commercial service	6-14-21	10,000
Rosewood Farmers Exchange Company	Rosewood	Farm products	6-15-21	25,000
Hamilton Mortgage & Finance Company	Cincinnati	Securities	6-15-21	1,000,500
Crayne Service Company	Cleveland	Auto accessories	6-15-21	10,000
McClain Construction Company	Bellaire	Construction	6-15-21	50,000
S. W. Mather Company	Cleveland	Undertaker	6-15-21	50,000
Chamberlain Motor Company	Hamilton	Automobiles	6-15-21	15,000
Neyer Bond Construction Company	Cincinnati	Construction	6-15-21	50,000
Protective Investment Company	Cleveland	Brokerage	6-15-21	25,625
Peters Mortgage Company	Garfield Heights	Securities	6-15-21	100,500
Jackson New System Baking Company	Jackson	Bakery	6-15-21	5,000
McKee-Roof-La Rue Company	Springfield	Insurance agents	6-15-21	5,000
Guaranty Investment Company	Cleveland	Securities	6-15-21	1,025,000
Interstate Mortgage & Finance Company	Cleveland	Securities	6-15-21	1,000,500
Marshall-Houston Garage Company	Columbus	Garage	6-16-21	10,500
Consolidated Securities & Mortgage Company	Columbus	Bonds	6-16-21	100,000
Holmes Sales & Service Company	Cleveland	Automobiles	6-16-21	25,000
National Live Stock Commission Company	Cleveland	Live stock	6-16-21	100,000
Farmers Milling Company	Woodsfield	Flour	6-16-21	25,000
By Jo Amusement Company	Germantown	Amusements	6-16-21	25,000
Champion Motor Company	Cincinnati	Automobiles	6-16-21	15,000
Parkway Garage Company	East Cleveland	Garage	6-16-21	10,000
Accounting Service Company	East Cleveland	Accountant	6-16-21	10,000
Waynesville Farmers Exchange Company	Waynesville	Farm products	6-16-21	25,000
Bangor Sales Company	Cleveland	Rubber products	6-17-21	10,000
William Barker Candy Company	Cleveland	Confectionery	6-17-21	10,000
Bernard H. Richards Company	Cleveland	Undertaker	6-17-21	10,000
Wills Sainte Claire of Dayton Company	Dayton	Garage	6-17-21	10,000
Festival Production Company	Chillicothe	Fairs	6-17-21	50,000
Sherbondy's Knickerbocker Delicatessen Company	Cleveland	Restaurant	6-18-21	25,000
Berea Greenhouse Company	Berea	Greenhouse	6-18-21	100,000
Miami Sales Company	Dayton	Merchandise	6-18-21	2,500
Canton Sand & Gravel Company	Canton	Sand	6-18-21	25,000
Interstate Grain & Storage Company	Fostoria	Storage	6-18-21	10,000
Ames & Bullach Plumbing & Heating Company	Massillon	Plumbing	6-20-21	25,000
Air Service Company	Cincinnati	Aircraft	6-20-21	50,000
Vulcan Engineering & Sales Company	Youngstown	Mill supplies	6-21-21	5,000
McFarland Music Company	Middletown	Musical instruments	6-21-21	15,000
Louis Stores Company	Toledo	General stores	6-21-21	25,000
Graves Motor Sales Company	Toledo	Automobiles	6-21-21	40,500
Noble County Live Stock Company	Caldwell	Live stock	6-22-21	3,000
J. J. Zednik Company	Cleveland	Automobiles	6-22-21	10,000
Edson & Wise Company	Middletown	Agency	6-22-21	10,000
Indian Hills Nursery Company	Toledo	Nursery stock	6-22-21	52,500
Leighton Construction Company	Cleveland	Construction	6-22-21	100,000
Ray Battery Sales Company	Cleveland	Garage	6-22-21	10,000
Luckey Company	Cincinnati	Cleaning	6-22-21	15,000
E. W. Simons Company	Cleveland	Broker	6-22-21	25,000

MISCELLANEOUS COMPANIES—Concluded.

Corporate Name.	Location.	Purpose.	Filed.	Capital Stock.
Trade Sales Company	Cleveland	Merchandise	6-22-21	$10,500
Minerva Park Company	Minerva	Amusements	6-23-21	25,000
American Fiscal Company	Cleveland	Mortgages	6-23-21	1,000
De Vogue Millinery Shoppes Company	Youngstown	Millinery	6-23-21	5,000
Walbridge Lumber & Supply Company	Walbridge	Lumber	6-23-21	25,000
Buckeye Rental Garage Company	Akron	Garage	6-23-21	60,500
R. J. Ulmer Electric Company	Bucyrus	Electrical work	6-23-21	15,000
Equity Lumber Company	Painesville	Builders supplies	6-23-21	100,500
Standard Motor Sales & Finance Company	Cleveland	Automobiles	6-24-21	250,500
Yellow Cab & Transfer Company	Lima	Taxicabs	6-24-21	25,000
Ohio Automobilest Protective Association Company	Cleveland	Auto tires	6-24-21	10,000
Boynton Brett Company	Cleveland	Advertising	6-24-21	500
Inter-American Finance & Mortgage Company	Toledo	Mortgages	6-24-21	10,000
Moyer Oldsmobile Company	Columbus	Automobiles	6-25-21	150,600
H. B Carraci Company	Wellston	Clothing	6-25-21	20,000
J. L. Schiller Company	Toledo	Trees and plants	6-27-21	65,000
Hillside Garage & Sales Company	Warren	Automobiles	6-27-21	25,000
Bucyrus Telephone Company	Bucyrus	Telephone exchange	6-27-21	350,000
Cleveland Rope & Cord Company	Cleveland	Rope and cord products	6-27-21	3,000
Huffman Company	Dayton	Securities	6-27-21	150,000
James Younkman Company	Fremont	Plumbing	6-27-21	10,000
Mortgage Discount Company	Akron	Securities	6-27-21	1,000
Mutual Construction Company	Akron	Construction	6-28-21	10,000
A. E. Klein Company	Cleveland	Merchandise	6-28-21	10,000
Burdick Restaurant Company	Youngstown	Restaurants	6-28-21	15,000
University Electric Company	Cleveland	Electrical machinery	6-28-21	10,000
Kerr Kidd Company	New Matamoras	Merchandise	6-29-21	20,000
Globe Mortgage & Investment Company	Cleveland	Mortgages	6-30-31	100,000
Andrew Paint & Hardware Company	Cleveland	Hardware	6-30-21	10,000
Rowell Building Company	Cleveland	Building material	6-30-31	5,000
Deneive Lumber & Supply Company	Columbus	Building material	6-30-21	15,000
Geo. Lorey's Motor Car Company	Norwood	Automobiles	6-30-21	50,000
Ohio Hayes Distributing Company	Columbus	Auto accessory	6-30-21	50,000
Total number 1,828. Total				$137,152,275

CORPORATIONS—INCREASE OF CAPITAL STOCK OF.

Corporate Name.	Filed.	Capital Stock.		
		Original Amount.	Increase.	Present Amount.
Parker Electric Company	7- 1-20	$10,000	$40,000	$50,000
Columbus Blank Book Manufacturing Company	7- 1-20	35,000	70,000	105,000
Meteor Motor Car Company	7- 1-20	190,000	160,000	350,000
H. & T. Auto Company	7- 1-20	20,000	80,000	100,000
Forbes Chocolate Company	7- 1-20	150,000	350,000	500,000
Bowling Green Rubber Company	7- 1-20	25,000	75,000	100,000
Lancaster Glass Company	7- 1-20	100,000	200,000	300,000
Educational Supply Company	7- 1-20	100,000	400,000	500,000
Standard Textile Products Company	7- 1-20	15,000,000	7,000,000	22,000,000
Lois Realty Company	7- 1-20	10,000	55,000	65,000
Canfield Oil Company	7- 1-20	350,000	400,000	750,000
Roth Shoe Manufacturing Company	7- 1-20	250,000	250,000	500,000
Arman Drug & Candy Company	7- 1-20	250,000	650,000	900,000
Tribune Company	7- 2-20	10,000	90,000	100,000
Wise Shaw & Peder Company	7- 2-20	113,500	113,500	227,000
Hy-Grade Realty Company	7- 2-20	50,000	200,000	250,000
Peters Cartridge Company	7- 2-20	1,500,000	1,500,000	3,000,000
Eakin Auto & Supply Company	7- 2-20	5,000	10,000	15,000
Wayne Realty Company	7- 2-20	10,000	40,000	50,000
Cleveland Heights Saving & Loan Company	7- 2-20	500,000	500,000	1,000,000
Continental Sugar Company	7- 2-20	2,500,000	2,500,000	5,000,000
Armand Drug & Candy Company	7- 2-20	900,000	1,100,000	2,000,000
Lennox Oil & Paint Company	7- 2-20	100,000	50,000	150,000
Ohio Electric & Controller Company	7- 2-20	200,000	100,000	300,000
C. & G. Cooper Company	7- 3-20	1,150,000	500,000	1,650,000
Steele, Hopkins & Meredith Company	7- 3-20	130,000	350,000	480,000
Marion Building Savings & Loan Company	7- 3-20	5,000,000	3,000,000	8,000,000
Mooney Art Store Company	7- 6-20	10,000	15,000	25,000
Teasdale Company	7- 6-20	10,000	5,000	15,000
Pembroke Realty Company	7- 6-20	50,000	25,000	75,000
Lodi Mill & Elevator Company	7- 6-20	125,000	75,000	200,000
American Building & Loan Company	7- 6-20	1,500,000	1,000,000	2,500,000
Butter Flake Company	7- 6-20	10,000	10,000	20,000
Goff Kirby Coal Company	7- 6-20	20,000	730,000	750,000
Wm. Ferro Foundry & Pattern Company	7- 6-20	10,000	15,000	25,000
United Machine & Mfg. Company	7- 6-20	150,000	400,000	550,000
Warren Guaranteed Mortgage Company	7- 3-20	1,000,000	2,000,000	3,000,000
Parker Manufacturing Company	7- 7-20	25,000	75,000	100,000
Conklin Pen Mfg. Company	7- 7-20	900,000	600,000	1,500,000
Gray Barr Company	7- 8-20	100,000	100,000	200,000
H. L. McElroy Company	7- 8-20	75,000	540,000	615,000
Harper Drug Company	7- 8-20	25,000	75,000	100,000
Horne Brothers Company	7- 9-20	50,000	50,000	100,000
Volunteer Loan & Building Company	7- 9-20	1,000,000	250,000	1,250,000
Doctor Pyle Remedy Company	7- 9-20	20,000	80,000	100,000
National Wall Paper Company	7- 9-20	25,000	5,000	30,000
Wagner Loan Company	7-10-20	50,000	75,000	125,000
Erie Akron Tire Exchange Company	7-10-20	25,000	35,000	60,000
Equitable Finance Company	7-10-20	2,000	998,000	1,000,000
Kenmore Banking Company	7-12-20	25,000	50,000	75,000
Empire Brass Mfg. Company	7-12-20	50,000	50,000	100,000
Cleveland Dental Mfg. Company	7-12-20	460,000	190,000	650,000
Uncas Investment Company	7-12-20	6,000	19,000	25,000
Hendrickson Machine Company	7-12-20	40,000	60,000	100,000
Smythe Investment Company	7-12-20	10,000	40,000	50,000
Lake Erie Motor Company	7-13-20	100,000	150,000	250,000
South Side Building & Investment Company	7-13-20	25,000	25,000	50,000
Real Estate Exchange Company	7-13-20	33,000	97,000	130,000
Morehouse-Martens Company	7-13-20	400,000	800,000	1,200,000
Morrow Mfg. Company	7-13-20	25,000	275,000	300,000
Toledo Auto Fabrics Company	7-14-20	225,000	75,000	300,000
Beckett Paper Company	7-14-20	400,000	600,000	1,000,000
Southern Sand, Gravel & Supply Company	7-14-20	30,000	30,000	60,000
Schory & Schellhase Coal & Ice Company	7-14-20	75,000	225,000	300,000
West Side B. & L. Association of Hamilton	7-14-20	5,000,000	5,000,000	10,000,000
Sudless Products Company	7-15-20	5,000	10,000	15,000
Triangle Paper Bag Mfg. Company	7-15-20	30,000	20,000	50,000
C. Mosek Glue & Reduction Company	7-15-20	75,000	50,000	125,000
Fairfield Paper Company	7-15-20	50,000	85,000	135,000
Geneva Milling Company	7-15-20	50,000	50,000	100,000
Ohio Mortgage Company	7-15-20	100,000	400,000	500,000
Scallon Supply Company	7-15-20	10,000	65,000	75,000
Hume China Company	7-15-20	2,625	522,375	525,000
Jearons Company	7-15-20	315,000	20,000	335,000
L. N. N. Foundry Company	7-15-20	20,000	80,000	100,000
Columbus Die, Tool & Machine Company	7-15-20	200,000	200,000	400,000
Cleveland Metal Stamping Company	7-16-20	15,000	35,000	50,000
Holland Land Company	7-17-20	17,000	3,000	20,000

CORPORATIONS—INCREASE OF CAPITAL STOCK OF—Continued.

Corporate Name.	Filed.	Capital Stock.		
		Original Amount.	Increase.	Present Amount.
Cincinnati Time Recorder Company	7-17-20	425,000	75,000	$500,000
United Fruit Auction Company	7-17-20	40,000	60,000	100,000
Charles Boldt Paper Mills Company	7-17-20	1,000,000	500,000	1,500,000
Horger Heldt Coal Company	7-17-20	10,000	390,000	400,000
Dayton Pump & Manufacturing Company	7-17-20	1,300,000	200,000	1,500,000
Industrial Production Engineers Company	7-19-20	10,000	15,000	25,000
Benton B. & L. Company	7-19-20	500,000	1,000,000	1,500,000
Petroleum Refining Company	7-19-20	250,000	250,000	500,000
Northland Coal Company	7-19-20	300,000	400,000	700,000
Marvel Tractor Company	7-19-20	25,000	10,000	35,000
Shott Mfg. Company	7-20-20	60,000	40,000	100,000
Hamilton Service Company	7-20-20	1,000	75,000	76,000
National Sanitary Company	7-20-20	500,000	800,000	1,300,000
Powers Elevator Company	7-20-20	10,000	40,000	50,000
Passig Johnson Fish Company	7-20-20	10,000	5,000	15,000
Carlton Company	7-20-20	1,000	14,000	15,000
Boose Machine Company	7-21-20	50,000	50,000	100,000
Capitol Barg Dry Cleaning Company	7-21-20	4,100	71,900	75,000
Sherman Building Company	7-21-20	100,000	150,000	250,000
Irvin Home Developing Company	7-21-20	12,000	88,000	100,000
Toledo Rex Spray Company	7-21-20	200,000	300,000	500,000
Enterprise B. & L. Association Company	7-21-20	3,000,000	2,000,000	5,000,000
Barrett Milling Company	7-21-20	50,000	25,000	75,000
Haddad Medical Company	7-21-20	25,000	10,000	35,000
Poland Club Realty Company	7-22-20	60,000	40,000	100,000
Buckeye Register Company	7-22-20	10,000	40,000	50,000
Reliable Furniture Company	7-22-20	50,000	50,000	100,000
Chas. S. Spritz & Sons Company	7-22-20	20,000	40,000	60,000
Wooster Sanitary Mfg. Company	7-22-20	70,000	40,000	110,000
Erie Tire & Rubber Company	7-23-20	4,000,000	6,000,000	10,000,000
Burkhardt Realty Company	7-23-20	25,000	475,000	500,000
Atlas Cement & Paint Company	7-23-20	5,000	20,000	25,000
P. C. McIntire Coal Company	7-23-20	10,000	40,000	50,000
P. & C. Schneider Company	7-23-20	35,000	35,000	70,000
Rose & Johnson Company	7-24-20	100,000	400,000	500,000
Linn Hert Company	7-24-20	20,000	80,000	100,000
W. J. Frank Company	7-24-20	30,000	170,00	200,000
Liberty Highway Company	7-24-20	25,000	10,000	35,000
W. P. Broer Company	7-24-20	100,000	100,000	200,000
Central Building & Loan Association Company	7-24-20	500,000	2,000,000	2,500,000
Buckingham Coal Company	7-24-20	25,000	225,000	250,000
Toledo Towel Supply Company	7-24-20	2,000	48,000	50,000
Marietta Mantel Company	7-24-20	200,000	100,000	300,000
McNeil Boiler Company	7-24-20	100,000	400,000	500,000
Master Electric Company	7-24-20	50,000	50,000	100,000
Copco Associates Company	7-28-20	30,000	20,000	50,000
Waterville Farmers Elevator Company	7-27-20	20,000	30,000	50,000
Commercial Rubber Company	7-27-20	200,000	600,000	800,000
Merchants Loan & Storage Company	7-27-20	50,000	50,000	100,000
Nelsonville Coal Company	7-27-20	25,000	75,000	100,000
Birutes Company	7-28-20	10,000	30,000	40,000
Machine Laboratories Company	7-28-20	20,000	80,000	100,000
St. Clair Manufacturing Company	7-28-20	14,000	136,000	150,000
Ohio Finance Company	7-28-20	225,000	225,000	450,000
Progress Sign Company	7-15-20	25,000	25,000	50,000
Superior Screw & Bolt Mfg. Company	7-29-20	500,000	250,000	750,000
Paragon Electrical Mfg. Company	7-29-20	10,000	15,000	25,000
Twentieth Century Oil & Gas Company	7-30-20	1,000	99,000	100,000
H. C. Wason Lumber Company	7-30-20	25,000	15,000	40,000
Tool & Auto Products Company	7-30-20	75,000	175,000	250,000
Quaker Coal Company	7-30-20	5,000	25,000	30,000
Gas Products Company	7-30-20	250,000	500,000	750,000
National Paper Box Company	7-30-20	125,000	75,000	200,000
Kelley Island Lime & Transportation Company	7-30-20	6,000,000	2,000,000	8,000,000
Breitenbach Linotyping Company	7-30-20	20,000	130,000	150,000
Huron Sixth Realty Company	7-30-20	10,000	90,000	100,000
Midwest Casting Company	7-30-20	50,000	150,000	200,000
Matthew Addy Company	7-30-20	550,000	450,000	1,000,000
City Supply Company	7-31-20	100,000	50,000	150,000
Frankel Restaurant Company	7-31-20	10,000	40,000	50,000
James Leffel & Company	8- 2-20	250,000	500,000	750,000
Douglas & Walkley Company	8- 2-20	100,000	100,000	200,000
Ohio Ice Machine Company	8- 2-20	10,000	40,000	50,000
Bruening Wind Shield Company	8- 2-20	20,000	180,000	200,000
James Leffel & Company	8- 3-20	750,000	1,000,000	1,750,000
Ottawa Grain & Milling Company	8- 3-20	50,000	50,000	100,000
Royal Cut Glass Company	8- 3-20	10,000	15,000	25,000
Shelby Spring Hinge Company	8- 3-20	450,000	50,000	500,000

CORPORATIONS—INCREASE OF CAPITAL STOCK OF—Continued.

Corporate Name.	Filed.	Capital Stock.		
		Original Amount.	Increase.	Present Amount.
Gramm-Bernstein Motor Truck Company	8- 4-20	1,000,000	4,000,000	$5,000,000
John C. King Lumber Company	8- 4-20	25,000	75,000	100,000
Peoples Lumber Company	8- 4-20	200,000	100,000	300,000
Workingmens Co-operative Company	8- 4-20	10,000	15,000	25,000
Findlay Lumber & Supply Company	8- 4-20	10,000	40,000	50,000
Miami Farm Company	8- 4-20	300,000	50,000	350,000
A. C. Miller Company	8- 4-20	25,000	25,000	50,000
Progressive Coal Company	8- 5-20	10,000	20,000	30,000
Wood & Spencer Company	8- 5-20	50,000	50,000	100,000
Kirkland-Bond Company	8- 5-20	25,000	75,000	100,000
Edgewater Lumber & Supply Company	8- 5-20	100,000	50,000	150,000
Miller Bros. Coal Company	8- 5-20	50,000	100,000	150,000
Columbus Mutual Agency Company	8- 5-20	20,000	30,000	50,000
Homan Mfg. Company	8- 5-20	400,000	100,000	500,000
E. F. Hauseman Company	8- 5-20	150,000	850,000	1,000,000
Refinancing & Mortgage Company	8- 5-20	1,000	5,149,000	5,150,000
Cellar Lumber Company	8- 6-20	20,000	10,000	30,000
J. A. Church Box Company	8- 6-20	10,000	40,000	50,000
Martin Furniture Company	8- 6-20	20,000	10,000	30,000
Youmans Machine Company	8- 6-20	50,000	150,000	200,000
C. & M. Amusement Company	8- 7-20	150,000	50,000	200,000
Booher-Preper Company	8- 9-20	5,000	10,000	15,000
Lampkovitz Store Fixtures Company	8- 9-20	10,000	10,000	20,000
Toledo Associates Company	8- 9-20	25,000	75,000	100,000
Yarder Manufacturing Company	8- 9-20	15,000	35,000	50,000
M. S. Ramseyer Company	8- 9-20	10,000	990,000	1,000,000
Consolidated Oil Company	8-10-20	150,000	150,000	300,000
Harrold Tool & Forge Company	8-10-20	25,000	25,000	50,000
Clemmer & Johnson Company	8-11-20	30,000	70,000	100,000
Cuyahoga Falls Masonic Temple Company	8-11-20	10,000	40,000	50,000
McMillen Sanitarium Company	8-12-20	37,500	12,500	50,000
Middlebranch Elevator & Supply Company	8-12-20	15,000	25,000	40,000
London Creamery Company	8-12-20	10,000	40,000	50,000
Columbus, Del. & Mar. Electric Company	8-12-20	2,000,000	4,000,000	6,000,000
Kenton Grocery Company	8-12-20	110,000	190,000	300,000
A. S. Hecker Company	8-12-20	200,000	100,000	300,000
Crown Overall Mfg. Company	8-13-20	425,000	1,800,000	2,225,000
Central Fuel Company	8-13-20	50,000	200,000	250,000
National Shoe Service Company	8-13-20	10,000	40,000	50,000
Moore Bros. Concrete Block Company	8-13-20	10,000	40,000	50,000
Forest City Saving & Trust Company	8-13-20	250,000	187,500	437,500
Hawthore Savings & Loan Association	8-13-20	500,000	500,000	1,000,000
Herberick Realty Company	8-13-20	1,000,000	1,000,000	2,000,000
Cleveland Steel Barrel Company	8-14-20	300,000	700,000	1,000,000
Toledo Glue Appliance Company	8-14-20	10,000	40,000	50,000
Circleville Hardware Company	8-14-20	25,000	55,000	80,000
Standard Equipment Company	8-14-20	1,000,000	1,000,000	2,000,000
Susan Jane Oil & Gas Company	8-16-20	30,000	70,000	100,000
Crown Overall Mfg. Company	8-16-20	2,225,000	1,500,000	3,725,000
Monroeville Co-operative Grain Company	8-16-20	35,000	15,000	50,000
Big Walnut Auto Sales Company	8-16-20	25,000	10,000	35,000
F. W. Perry Machine Company	8-16-20	10,000	90,000	100,000
National System of Bakeries Company	8-16-20	15,000	10,000	25,000
Perfect O Meter Company	8-16-20	5,000	105,000	110,000
Super Heating Boiler & Furnace Company	8-16-20	100,000	150,000	250,000
Consolidated Iron & Steel Company	8-17-20	1,207,000	543,000	1,750,000
C. C. Fouts Company	8-17-20	75,000	225,000	300,000
Guardian Discount Company	8-17-20	1,000	149,000	150,000
Ohio Badge Company	8-17-20	10,000	40,000	50,000
Maumee Perrysburg Ice & Coal Company	8-18-20	35,000	35,000	70,000
Six A. Coal Company	8-18-20	10,000	10,000	20,000
Belleton Phonograph Company	8-18-20	10,000	15,000	25,000
United Hardware & Tool Company	8-18-20	50,000	50,000	100,000
C. C. Aler Wall Paper Company	8-18-20	200,000	100,000	300,000
Lattin Market ompany	8-18-20	5,000	45,000	50,000
Werner G. Smith Company	8-18-20	750,000	750,000	1,500,000
Summit Auto Company	8-18-20	100,000	300,000	400,000
Market Savings Bank Company	8-18-20	50,000	50,000	100,000
Colson Company	8-19-20	600,000	300,000	900,000
Theobald Flour Mills Company	8-19-20	150,000	100,000	250,000
Bettcher Stamping & Mfg. Company	8-19-20	100,000	100,000	200,000
Greaves Klusman Tool Company	8-19-20	100,000	200,000	300,000
Ohio & Michigan Sand & Gravel Company	8-19-20	25,000	125,000	150,000
Conneaut Leather Company	8-19-20	100,000	400,000	500,000
Bonhart Art Furniture Company	8-19-20	30,000	170,000	200,000
Champion Machine & Forging Company	8-19-20	1,000,000	1,000,000	2,000,000
Eastern Ohio Steel Company	8-20-20	5,000	20,000	25,000
Industrial Service Company	8-20-20	10,000	40,000	50,000

CORPORATIONS—INCREASE OF CAPITAL STOCK OF—Continued.

Corporate Name.	Filed.	Capital Stock.		
		Original Amount.	Increase.	Present Amount.
Sunlight Electrical Mfg. Company	8-20-20	100,000	100,000	$200,000
Summit Drug Company	8-20-20	300,000	300,000	600,000
Reilley Mfg. Company	8-20-20	20,000	30,000	50,000
Franklin Atomized Fuel Company	8-20-20	1,000	499,000	500,000
R. F. Carpenter Mfg. Company	8-21-20	60,000	90,000	150,000
Carpenter Reese Oswald Company	8-21-20	5,000	45,000	50,000
Lampman McKim Company	8-21-20	10,000	15,000	25,000
Cleveland Petroleum Company	8-21-20	100,000	100,000	200,000
Arrow Oil Company	8-23-20	750,000	250,000	1,000,000
Commercial Shearing & Stamping Company	8-23-20	100,000	250,000	350,000
Galion Handle & Mfg. Company	8-23-20	15,000	15,000	30,000
Green St. Loan & Building Company	8-23-20	500,000	250,000	750,000
Toledo Glove Mfg. Company	8-24-20	100,000	200,000	300,000
Exide United Service Company	8-24-20	20,000	10,000	30,000
American Six Sales Company	8-24-20	10,000	20,000	30,000
J. H. Lease Drug Company	8-24-20	30,000	30,000	60,000
Clapp Stove & Hardware Company	8-25-20	25,000	10,000	35,000
Alexander Jewelry Company	8-25-20	5,000	5,000	10,000
Hager Straw Board & Paper Company	8-25-20	40,000	260,000	300,000
Ohio Seamless Tube Company	8-25-20	9,000,000	3,000,000	12,000,000
U. S. Mop Company	8-25-20	35,000	5,000	40,000
Buckeye Products Company	8-26-20	50,000	50,000	100,000
Akron News Company	8-26-20	25,000	75,000	100,000
W. G. Electric Company	8-26-20	125,000	100,000	225,000
Elyria Iron & Steel Company	8-27-20	1,500,000	2,000,000	3,500,000
Cleveland Trust Company	8-27-20	4,000,000	500,000	4,500,000
Continental Mortgage & Investment Company	8-27-20	60,000	40,000	100,000
Shelby Equity Exchange Company	8-27-20	30,000	20,000	50,000
United States Palmeto Company	8-27-20	2,500	147,500	150,000
Ziegler Tire & Supply Company	8-27-20	25,000	25,000	50,000
DeKlyn Candy Company	8-28-20	50,000	25,000	75,000
Akron Mattress Mfg. Company	8-28-20	100,000	200,000	300,000
American Hat Rack & Furniture Company	8-28-20	10,000	15,000	35,000
U. S. Malleable Iron Company	8-28-30	350,000	500,000	850,000
American Crucible Product Company	8-30-20	50,000	50,000	100,000
Payne Equity Exchange Company	8-30-20	25,000	35,000	60,000
Greenville Home Telephone Company	8-30-20	300,000	37,000	337,000
Anderson & Heyer Company	8-30-20	15,000	35,000	50,000
Ohio State Mortgage Company	8-30-20	100,000	400,000	500,000
C. L. Downey Company	8-30-20	25,000	15,000	40,000
Mid East Oil Company	8-30-20	10,000	5,490,000	5,500,000
Purity Ice Cream Company	8-31-20	40,000	35,000	75,000
Main Auto Supply Company	8-31-20	25,000	25,000	50,000
Reynolds & Reynolds Company	8-31-20	125,000	625,000	750,000
Cleveland Akron Bus Line Company	9- 1-20	25,000	10,000	35,000
Centennial Valley Oil Company	9- 1-20	150,000	100,000	250,000
McBee Binder Company	9- 2-20	75,000	225,000	300,000
Peoples Savings & Loan Company	9- 2-20	400,000	600,000	1,000,000
Washington Loan, Building & Deposit Company	9- 2-20	250,000	250,000	500,000
Kinney Steamship Company	9- 2-20	900,000	900,000	1,800,000
Rosemont B. & L. Company	9- 2-20	2,000,000	1,000,000	3,000,000
Buckley Cigar Box Company	9- 2-20	40,000	10,000	50,000
Cambridge Glass Company	9- 3-20	150,000	600,000	750,000
Peoples Banking Company	9- 3-20	75,000	25,000	100,000
Buckeye Oil & Gas Company	9- 3-20	50,000	450,000	500,000
Cross Candy Company	9- 3-20	100,000	100,000	200,000
Consolidated Fruit Auction Company	9- 3-20	50,000	50,000	100,000
Marvel Tractor Company	9- 3-20	35,000	465,000	500,000
Uhl Jaster Company	9- 4-20	10,000	40,000	50,000
Lima Brick Company	9- 4-20	24,000	26,000	50,000
F. B. Stearns Company	9- 4-20			
Springfield Oil Products Company	9- 7-20	325,000	675,000	1,000,000
Springfield Oil Products Company	9- 7-20	175,000	325,000	500,000
Olmstead Falls Coal & Lumber Company	9- 7-20	50,000	50,000	100,000
Seymour Realty Company	9- 7-20	10,000	30,000	40,000
Olmstead Falls Coal & Lumber Company	9- 7-20	30,000	20,000	50,000
Carl Snyder Restaurant Company	9- 7-20	1,000	124,000	125,000
Herschel Realty Company	9- 7-20	25,000	95,000	120,000
Columbus Mutual Life Insurance Company	9- 7-20	150,000	50,000	200,000
Sherman Grain Company	9- 7-20	15,000	15,000	30,000
Gem Rubber Novelty Company	9- 7-20	25,000	7,500	32,500
Pt. Loramie Light & Power Company	9- 7-20	10,000	15,000	25,000
East Clifton Savings & Loan Association	9- 8-20	500,000	500,000	1,000,000
Rubber Prod. Company	9- 8-20	1,000,000	1,000,000	2,000,000
Toledo Cotton Goods Mfg. Company	9- 8-20	35,000	170,000	205,000
Multi-Colortype Company	9- 8-20	200,000	300,000	500,000

CORPORATIONS—INCREASE OF CAPITAL STOCK OF—Continued.

Corporate Name.	Filed.	Capital Stock.		
		Original Amount.	Increase.	Present Amount.
Greensburg Co-operative Company	8- 8-20	15,000	10,000	$25,000
Fitch Dustdown Company	9- 8-20	10,000	10,000	20,000
Collier Construction Company	8- 8-20	10,000	40,000	50,000
Coshocton Art Leather Company	9- 8-20	10,000	40,000	50,000
Johnson Hardware Company	9- 8-20	30,000	5,000	35,000
Guardian Financing Company	9- 9-20	10,000	4,990,000	5,000,000
J. R. Raible Company	9- 9-20	25,000	50,000	75,000
Meyer, Wise & Kaichen Company	9- 9-20	400,000	250,000	650,000
Columbiana Foundry Company	9- 9-20	150,000	150,000	300,000
Milnor Electric Company	9-10-20	80,000	20,000	100,000
Breese Mfg. Company	9-10-20	200,000	700,000	900,000
Breese Mfg. Company	9-10-20	300,000	300,000	600,000
Ohio Auto Equipment Company	9-11-20	.....	.....	.....
Investors Mortgage Company	9-11-20	250,000	1,250,000	1,500,000
Clemens-Purvis Oil & Gas Company	9-10-20	25,000	75,000	100,000
Proctor & Collier Company	9-10-20	40,000	210,000	250,000
Bradford Shoe Company	9-10-20	150,000	100,000	250,000
Vital Mfg. Company	9-10-20	100,000	400,000	500,000
Troy Oil & Gas Company	9-10-20	55,000	145,000	200,000
Linworth Mutual Light & Power Company	9-10-20	4,000	11,000	15,000
Ruff & Bowman Company	9-10-20	40,000	40,000	80,000
Universal Crane Company	9-11-20	1,250	573,750	575,000
Homan Mfg. Company	9-11-20	500,000	500,000	1,000,000
Coe Hollow Mining Company	9-11-20	2,000	8,000	10,000
Brandon Realty Company	9-11-20	5,000	45,000	50,000
Lamson & Sessions Company	9-13-20	1,000,000	1,000,000	2,000,000
Walmar Oil Company	9-13-20	10,000	40,000	50,000
Ravenna Rubber Products Company	9-10-20	50,000	25,000	75,000
Chillicothe Paper Company	9-13-20	600,000	900,000	1,500,000
Marine Amusement Company	9-14-20	75,000	225,000	300,000
Dana Company	9-14-20	25,000	125,000	150,000
Better Made Cravat Company	9-14-20	25,000	25,000	50,000
McElrath Tire & Rubber Company	9-14-20	515,000	2,985,000	3,500,000
Euclid Wood Products Company	9-15-20	20,000	30,000	50,000
Golf Land Company	9-15-20	50,000	50,000	100,000
Baldwin Company	9-15-20	2,800,000	3,200,000	6,000,000
Lino Paint Company	9-15-20	75,000	75,000	150,000
Lincoln Building Association Company	9-15-20	1,000,000	500,000	1,500,000
Globe-Wernicke Company	9-15-20	3,500,000	4,500,000	8,000,000
Fostoria Lumber Company	9-16-20	50,000	50,000	100,000
Licking Creamery Company	9-16-20	20,000	730,000	750,000
Heyman-Fisher Company	9-15-20	50,000	25,000	75,000
Central Securities Company	9-16-20	10,000	90,000	100,000
Williamson Heater Company	9-16-20	400,000	1,100,000	1,500,000
Egelhoff Studios Company	9-16-20	50,000	10,000	60,000
Youngstown Chemical Company	9-17-20	50,000	50,000	100,000
Ideal Company	9-17-20	50,000	300,000	350,000
De Luxe Mfg. Company	9-17-20	10,000	50,000	60,000
Lima Sheet Metal Products Company	9-18-20	50,000	250,000	300,000
Connecaut Telephone Company	9-18-20	175,000	225,000	400,000
Merrill-Sharp Electric Company	9-18-20	10,000	15,000	25,000
Victor Drug & Chemical Company	9-18-20	10,000	90,000	100,000
Stern Furniture Company	9-20-20	25,000	125,000	150,000
Worley Bros. Company	9-17-20	60,000	15,000	75,000
Harvest Home Building & Loan Company	9-20-20	500,000	500,000	1,000,000
Central Fairmount Building & Loan Company	9-20-20	3,000,000	2,000,000	5,000,000
Shemen Oil & Gas Company	9-21-20	20,000	20,000	40,000
H. S. Moulton Company	9-21-20	50,000	50,000	100,000
Mansfield Pure Milk Company	9-21-20	15,000	185,000	200,000
Geneva Oil & Gas Company	9-21-20	10,000	30,000	40,000
American Welding & Mfg. Company	9-21-20	200,000	300,000	500,000
F. R. X. Mfg. Company	9-21-20	150,000	200,000	350,000
Twelfth Ward Building & Loan Company	9-21-20	500,000	500,000	1,000,000
Grand River Fish Company	9-22-20	10,000	40,000	50,000
Ashtabula Fish Company	9-22-20	10,000	40,000	50,000
Franklin Development Company	9-22-20	250,000	250,000	500,000
Macey-Hall Company	9-22-20	25,000	25,000	50,000
Fleming Furniture Company	9-22-20	110,000	170,000	280,000
Citizens Banking Company	9-22-20	25,000	25,000	50,000
Akron Electric Supply Company	9-23-20	50,000	50,000	100,000
Knowles, Taylor & Knowles Company	9-23-20	500,000	25,000	525,000
Fageol Motors Company	9-23-20	500	2,500,000	2,500,500
Imperial Rubber Company	9-24-20	25,000	75,000	100,000
Cleveland Cider Company	9-24-20	30,000	70,000	100,000
Hartzell Ovens Company	9-24-20	10,000	40,000	50,000
McGrabb Improvement Company	9-24-20	5,000	10,000	15,000
Edwards Clothes Shop Company	9-24-20	10,000	10,000	20,000

CORPORATIONS—INCREASE OF CAPITAL STOCK OF—Continued.

Corporate Name.	Filed.	Capital Stock.		
		Original Amount.	Increase.	Present Amount.
Baldwin Company	9-24-20	6,000,000	2,000,000	$8,000,000
Black Gem Coal Company	9-25-20	5,000	70,000	75,000
D. & D. Battery Service Company	9-25-20	25,000	50,000	75,000
L. S. Mordock Company	9-27-20	5,000	20,000	25,000
Akron Brass Mfg. Company	9-27-20	100,000	25,000	125,000
Universal Texas Oil & Gas Company	9-27-20	300,000	1,200,000	1,500,000
Guttridge & Rand Company	9-27-20	225,000	100,000	325,000
Hale Electric Mfg. Company	9-27-20	1,250	113,750	115,000
Columbus Country Club Company	9-28-20	80,000	40,000	120,000
Co-operative Stores Company	9-28-20	20,000	80,000	100,000
Cleveland Fruit Juice Company	9-28-20	150,000	350,000	500,000
Lugabill Fuel & Building Material Company	9-28-20	10,000	15,000	25,000
Sheeders Oil & Gas Company	9-28-20	25,000	75,000	100,000
Hall-Van Gorder Company	9-28-20	300,000	500,000	800,000
Massillon Merrill System Company	9-28-20	30,000	50,000	80,000
Broadview Savings & Loan Company	9-28-20	1,000,000	1,000,000	2,000,000
Research Engineering Company	9-29-20	21,000	179,000	200,000
Abstract Title Guarantee & Trust Company	9-29-20	45,000	255,000	300,000
Canaday-Lee Company	9-29-20	10,000	15,000	25,000
Mt. Sterling Lumber Company	9-29-20	15,000	20,000	35,000
Dean Coal & Coke Comdany	9-29-20	10,000	140,000	150,000
Ohio-Kentucky Oil & Gas Company	9-29-20	1,000	99,000	100,000
Ladel Mfg. Company	9-29-20	50,000	100,000	150,000
Rockport Greenhouse Company	9-29-20	100,000	100,000	200,000
Champion Collieries Company	9-30-20	1,000	999,000	1,000,000
Akron Oil Refining Company	9-30-20	250,000	150,000	400,000
J. E. Christian Company	9-30-20	50,000	50,000	100,000
Cambridge Steel Company	9-30-20	500,000	200,000	700,000
Davies Company	9-30-20	10,000	90,000	100,000
Smitt Bros. Mfg. Company	9-30-20	25,000	75,000	100,000
Crab Orchard Mining Company	10- 1-20	50,000	75,000	125,000
L. E. Huddle Company	10- 1-20	50,000	50,000	100,000
Falls Rubber Company	10- 1-20	1,000,000	1,500,000	2,500,000
Coffield Motor Washer Company	10- 1-20	50,000	700,000	750,000
Kenmore Investment Company	10- 2-20	25,000	75,000	100,000
Harris Murray Company	10- 2-20	50,000	25,000	75,000
Nuss Confectionery Company	10- 4-20	50,000	50,000	100,000
Consolidated Pulostone Company	10- 4-20	50,000	50,000	100,000
Illuminating Company	10- 4-20	15,000	10,000	25,000
Armstrong Stationery Company	10- 4-20	10,000	40,000	50,000
Broadway Mortgage & Investment Company	10- 4-20	250,000	750,000	1,000,000
Sharon Clay Products Company	10- 4-20	125,000	25,000	150,000
Lorain Trucking Company	10- 4-20	6,000	19,000	25,000
Williams Coal Company	10- 4-20	50,000	100,000	150,000
Tiffin Business University Company	10- 4-20	10,000	40,000	50,000
Superior Metal Products Company	10- 5-20	75,000	125,000	200,000
Cream Fried Cake Company	10- 5-20	500	19,500	20,000
Equitable Savings & Loan Company	10- 5-20	500 000	500,000	1,000,000
Spicer Oil & Gas Company	10- 5-20	45,000	180,000	225,000
Cleveland Telephone Company	10- 6-20	6,00,000	24,000,000	30,000,000
Reliable Auto Paint, Top & Fender Company	10- 6-20	10,000	90,000	100,000
Ralph H Jones Company	10- 7-20	10,000	40,000	50,000
Sigma Theatre Company	10- 7-20	100,000	50,000	150,000
Cooper Spring Company	10- 7-20	100,000	150,000	250,000
Wayne Ohio Company	10- 8-20	40,000	35,000	75,000
Brookside Brass Foundry & Mfg. Company	10- 8-20	20,000	30,000	50,000
Colin-Gardner Paper Company	10- 8-20	100,000	1,300,000	1,400,000
Premier Dental Company	10- 8-20	5,000	5,000	10,000
Gardner Paper Board Company	10- 8-20	200,000	200,000	400,000
Consolidated Candy & Peanut Company	10- 8-20	3,000	17,000	20,000
Gardner-Harvey Paper Company	10- 8-20	150,000	600,000	750,000
United States Air Compressor Company	10- 8-20	25,000	475,000	500,000
McGowan Bros. Company	10- 8-20	300,000	200,000	500,000
Safety Foot Guard & Railway Appliance Company	10- 8-20	10,000	15,000	25,000
Doyle & Waltz Printing Company	10- 8-20	25,000	75,000	100,000
Gessner Company	10- 8-20	80,000	120,000	200,000
Jennings Oil & Gas Company	10- 8-20	10,260	30,780	41,040
P. O. Stone Baking Company	10- 9-20	10,000	140,000	150,000
K. P. Cap Mfg. Company	10- 9-20	25,000	75,000	100,000
LemoKok Company	10-11-20	10,000	40,000	50,000
Nicholas Building Company	10-11-20	100,000	900,000	1,000,000
Joseph Herzstam Company	10-11-20	200,000	100,000	300,000
Cincinnati Time Recorded Company	10-11-20	500,000	250,000	750,000
Spruce River Coal Company	10-11-20	250,000	250,000	500,000
Akron Industrial Salvage Company	10-11-20	25,000	475,000	500,000
W. Bingham Company	10-11-20	2,000,000	3,000,000	5,000,000
Priority Mortgage & Investment Company	10-11-20	1,000	999,000	1,000,000

CORPORATIONS—INCREASE OF CAPITAL STOCK OF—Continued.

Corporate Name.	Filed.	Capital Stock.		
		Original Amount.	Increase.	Present Amount.
B. Dreher Sons Company	10-13-20	250,000	150,000	$400,000
U. S. Mop Company	10-13-20	40,000	40,000	80,000
Hill & Griffith Company	10-13-20	150,000	50,000	200,000
Rohm Wall Paper Company	10-13-20	10,000	40,000	50,000
Mentor Loan & Building Company	10-14-20	500,000	500,000	1,000,000
Columbus Sanitarium Company	10-14-20	10,000	20,000	30,000
Myers Spark Plug Company	10-14-20	100,000	100,000	200,000
M. Goldman Company	10-14-20	25,000	75,000	100,000
Behringer-Clevenger Company	10-14-20	25,000	15,000	40,000
Standard Stamping Company	10-15-20	200,000	100,000	300,000
Atlas Rubber & Belting Company	10-15-20	10,000	115,000	125,000
Auto Woodstock & Ladder Company	10-15-20	10,000	40,000	50,000
Canton Feed & Milling Company Company	10-16-20	312,500	62,500	375,000
Foltz Grocery & Baking Company	10-16-20	200,000	160,000	360,000
Educational Institute Company	10-16-20	10,000	15,000	25,000
Syndicate Investment Company	10-16-20	20,000	140,000	160,000
Miami Valley Auto Company	10-16-20	10,000	40,000	50,000
Prospect Mfg. Company	10-16-20	60,000	40,000	100,000
Lancaster Coco Cola Company	10-16-20	10,000	15,000	25,000
Mutual Tire & Rubber Company	10-16-20	25,000	50,000	75,000
Eagle Rubber Company	10-18-20	100,000	50,000	150,000
United Merchandize Company	10-18-20	50,000	50,000	100,000
LaFayette Motor Sales Company	10-18-20	25,000	25,000	50,000
Ohio Valley Oil & Refining Company	10-18-20	75,000	75,000	150,000
Louisville Machine Mfg. Company	10-19-20	150,000	350,000	500,000
Factory Realty Company	10-19-20	125,000	175,000	300,000
Fostoria Provision Company	10-20-20	100,000	100,000	200,000
Protenia Company	10-20-20	50,000	100,000	150,000
Blommel Sign Company	10-20-20	25,000	75,000	100,000
Ohio Grease Company	10-20-20	250,000	250,000	500,000
Automotive Supply Company	10-20-20	24,000	10,000	34,000
Barr Company	10-20-20	50,000	200,000	250,000
Edw. M. Becker Company	10-20-20	100,000	50,000	150,000
Everwear Mfg Company	10-20-20	25,000	25,000	50,000
Bergholtz Lumber Company	10-20-20	15,000	35,000	50,000
Trailmobile Company	10-21-20	680,000	1,060,000	1,740,000
Berger Brass Company	10-21-20	25,000	50,000	75,000
Holes Walsh Company	10-22-20	25,000	25,000	50,000
Consolidated Pump Company	10-22-20	25,000	50,000	75,000
State Discount Company	10-23-20	.....	9,000 shares	.....
Canton Safety Device Company	10-23-20	50,000	450,000	500,000
Kerner & Wood Company	10-23-20	40,000	10,000	50,000
Weber & Lind Company	10-25-20	10,000	15,000	25,000
DeHaven Ice Cream Company	10-25-20	50,000	50,000	100,000
Ohio Louisiana Oil Company	10-25-20	10,000	340,000	350,000
Kamden Company	10-25-20	25,000	50,000	75,000
A. C. Smith Milling Company	10-25-20	100,000	400,000	500,000
Realty Trust Company	10-26-20	600,000	400,000	1,000,000
Phillips Glass Company	10-26-20	10,000	15,000	25,000
Kelly Springfield Motor Truck Company	10-26-20	6,000,000	2,000,000	8,000,000
Ault & Wiborg London Company	10-26-20	50,000	200,000	250,000
Brennan Loose Leaf Company	10-26-20	25,000	25,000	50,000
Auer Register Company	10-26-20	50,000	30,000	80,000
Pennsylvania Ohio Power & Light Company	10-27-20	10,000	24,990,000	25,000,000
D. K. E. Chapter House Company	10-27-20	10,000	40,000	50,000
Shakespeare Amusement Company	10-28-20	15,000	45,000	60,000
Colonial Foundry Company	10-28-20	50,000	185,000	235,000
Ohio Sash & Door Company	10-28-20	15,000	135,000	150,000
Goldsmith Metal Lath Company	10-28-20	25,000	75,000	100,000
Ross Willoughby Company	10-28-20	100,000	100,000	200,000
Lucius Mfg. Company	10-29-20	500,000	100,000	600,000
Crooksville Pottery Company	10-29-20	50,000	25,000	75,000
Vulcan Hardware Company	10-29-20	30,000	70,000	100,000
Cuyahoga Falls Sanitorium Company	10-29-20	100,000	40,000	140,000
Bank of Marysville, Ohio	10-29-20	75,000	25,000	100,000
Eagle Savings & Loan Association	10-29-20	5,000,000	5,000,000	10,000,000
Wood Products Company	10-29-20	50,000	25,000	75,000
River Raisan Farm Company	10-30-20	10,000	20,000	30,000
American Finance Company	10-30-20	10,000	2,190,000	2,200,000
Molitor Loan & Building Company	10-30-20	1,000,000	1,000,000	2,000,000
Columbus McKinnon Chair Company	10-30-20	2,500,000	500,000	3,000,000
W. J. Potter Commissary Company	10-30-20	25,000	25,000	50,000
Columbiana Cooperage Company	11- 1-20	25,000	50,000	75,000
Canton Motor Car Company	11- 1-20	200,000	300,000	500,000
Corte-Scope Company	11- 2-20	50,000	75,000	125,000
Insurance Realty Company	11- 2-20	50,000	10,000	60,000
High Street Building Company	11- 3-20	15,000	60,000	75,000
Davis Brown Automotives Company	11- 3-20	10,000	40,000	50,000

CORPORATIONS—INCREASE OF CAPITAL STOCK OF—Continued.

Corporate Name.	Filed.	Capital Stock.		
		Original Amount.	Increase.	Present Amount.
Axel Coal Company	11- 3-20	100,000	100,000	$200,000
Hughes Granite & Quarry Company	11- 4-20	(7,500 shares no par)		
Paramount Engine Valve Company	11- 4-20	100,000	100,000	200,000
Stowell Coffee Company	11- 4-20	25,000	50,000	75,000
Steubenville Mortgage Company	11- 4-20	1,000	299,000	300,000
Cleveland Realization Company	11- 5-20	500,000	500,000	1,000,000
Jefferson Main Arcade Market Company	11- 5-20	10,000	400,000	410,000
Hughes-Cleveland Company	11- 5-20	35,000	65,000	100,000
Maher Collieries Company	11- 5-20	900,000	4,500,000	5,400,000
Standard Live Stock Company	11- 5-20	10,000	15,000	25,000
Wilson Motor Car Company	11- 5-20	25,000	225,000	250,000
Harter Candy Company	11- 6-20	100,000	150,000	250,000
Leyman Buick Company	11- 6-20	100,000	400,000	500,000
Home Coal Company	11- 5-20	10,000	15,000	25,000
Lakewood China Company	11- 5-20	10,000	90,000	100,000
Thomas & Armstrong Company	11- 6-20	300,000	200,000	500,000
Briquet Company	11- 6-20	20,000	30,000	50,000
McClelland Mfg. Company	11- 6-20	50,000	50,000	100,000
Highland Oil & Gas Company	11- 8-20	2,000	98,000	100,000
Porschner Company	11- 8-20	10,000	15,000	25,000
Hocking Glass Company	11- 8-20	30,000	1,170,000	1,200,000
State Mortgage Investment Company	11- 8-20	200,000	300,000	500,000
National Lime & Stone Company	11- 9-20	200,000	250,000	450,000
Cowell & Hubbard Company	11- 9-20	250,000	750,000	1,000,000
Dayton Pump & Mfg. Company	11- 9-20	1,500,000	300,000	1,800,000
Ohio & Kentucky Fuel Company	11-10-20	50,000	50,000	100,000
John Fenton Shoe Company	11-11-20	200,000	150,000	350,000
H. T. Spencer Company	11-11-20	50,000	150,000	200,000
Mt. Pleasant Amusement Company	11-11-20	5,000	45,000	50,000
Tinker Concrete Vault Company	11-11-20	15,000	10,000	25,000
Herschede Motor Car Company	11-11-20	30,000	170,000	200,000
Lake Erie Metal Products Company	11-11-20	20,000	30,000	50,000
Ohio Optical Company	11-11-20	65,000	85,000	150,000
Walter S. Miller Company	11-12-20	10,000	40,000	50,000
Provident Estates Company	11-12-20	1,000,000	2,000,000	3,000,000
Dollar Savings Bank Company of St. Clairsville	11-12-20	25,000	25,000	50,000
Cleveland Precision Tool Company	11 12-20	10,000	10,000	20,000
Excel Rubber Company	11-12-20	600,000	1,400,000	2,000,000
Reel Milling Company	11-12-20	35,000	16,000	41,000
Sunbury Mfg. Company	11-12-20	40,000	40,000	80,000
Elite Printing Company	11-12-20	10,000	30,000	40,000
Gross Photo Supply Company	11-12-20	50,000	70,000	120,000
Covington B. & L. Company	11-12-20	2,500,000	2,500,000	5,000,000
Belmont Tumbler Company	11-13-20	35,000	65,000	100,000
Nemeth Research & Mfg. Company	11-13-20	10,000	190,000	200,000
Carey Collins Company	11-13-20	7,000	43,000	50,000
Hedges Stucco Machine Company	11-13-20	10,000	40,000	50,000
Novelty Cutlery Company	11-13-20	100,000	150,000	250,000
Hickory Oil & Gas Company	11-15-20	7,500	500	8,000
Fire Proof Storage Company	11-15-20	100,000	100,000	200,000
Motor Finance Company	11-16-20	200,000	200,000	400,000
Pyramid Film Company	11-15-20	12,000	238,000	250,000
Doherty Mfg. Company	11-15-20	10,000	40,000	50,000
Western Reserve Oil Company	11-17-20	35,000	65,000	100,000
Chesterland Light & Power Company	11-17-20	10,000	5,000	15,000
Lunkenheimer Company	11-17-20	2,000,000	4,000,000	6,000,000
West Side Savings & Loan Company	11-17-20	10,000,000	10,000,000	20,000,000
Nucord Tire Company	11-18-20	1,000	49,000	50,000
Haven Malleable Castings Company	11-18-20	100,000	100,000	200,000
United Apartments Company	11-18-20	55,000	20,000	75,000
National Machine Products Company	11-18-20	50,000	50,000	100,000
Allen Auto Supply Company	11-18-20	10,000	15,000	25,000
Shadyside Coal Company	11-18-20	30,000	20,000	50,000
Scott Lumber Company	11-18-20	75,000	525,000	600,000
Industrial Iron Works Company	11-18-20	10,000	40,000	50,000
Sturtevant-Jones Company	11-19-20	100,000	100,000	200,000
Stony Ridge Lumber & Supply Company	11-19-20	15,000	10,000	25,000
Curry Wooden Ware Company	11-19-20	50,000	50,000	100,000
Continental Sales Company	11-19-20	20,000	80,000	100,000
Superior Savings & Trust Company	11-19-20	500,000	250,000	750,000
American Oil Pump & Tank Company	11-20-20	25,000	225,000	250,000
Wagner Mfg. Company	11-20-20	500,000	300,000	800,000
Euclid Malta Company	11-20-20	25,000	75,000	100,000
Motor Equipment Company	11-20-20	10,000	20,000	30,000
Grand Opera House Company	11-22-20	9,000	11,000	20,000
Hauser Standard Tank Company	11-22-20	30,500	69,500	100,000
Dean Orthopedic Shoe Company	11-22-20	10,000	40,000	50,000
J. N. Pugh Company	11-22-20	25,000	25,000	50,000

CORPORATIONS—INCREASE OF CAPITAL STOCK OF—Continued.

Corporate Name.	Filed.	Capital Stock.		
		Original Amount.	Increase.	Present Amount.
Reliance Mfg. Company	11-22-20	10,000	490,000	$500,000
Limestone Quarries Company	11-22-20	25,000	75,000	100,000
International Golf Ball Company	11-23-20	10,000	140,000	150,000
E. M. Abbott Piano Company	11-23-20	15,000	85,000	100,000
Barth & Rennie Coal Company	11-23-20	1,000	49,000	50,000
Greenville Electric Light & Power Company	11-24-20	330,000	150,000	480,000
Sears & Nichols Canning Company	11-24-20	1,000,000	2,000,000	3,000,000
Oxford Pottery Company	11-24-20	75,000	25,000	100,000
Milton Loan & Savings Company	11-26-20	500,000	500,000	1,000,000
Universal Mortgage & Discount Company	11-26-20	500	249,500	250,000
H. A. Semsheimer Company	11-26-20	440,000	200,000	640,000
Spence-Boggs Stove Company	11-26-20	60,000	40,000	100,000
Wright Tire & Rubber Company	11-27-20	100,000	100,000	200,000
Knickerbocker Land Company	11-27-20	25,000	225,000	250,000
Carlson Alexander Company	11-27-20	10,000	5,000	15,000
Bryant Automobile Company	11-27-20	25,000	175,000	200,000
Columbus Pump Supply Company	11-26-20	17,000	10,000	27,000
Cadillac Sand & Gravel Company	11-29-20	50,000	50,000	100,000
Wehrle Company	11-29-20	500,000	1,700,000	2,200,000
Jeromesville Farmers Equity Exchange Company	11-29-20	30,000	10,000	40,000
Lake Erie Foundry Company	11-29-20	50,000	50,000	100,000
Kenmore Banking Company	11-29-20	75,000	25,000	100,000
Killbuck Savings Bank Company	11-29-20	25,000	10,000	35,000
Merchandise Storage Company	11-29-20	10,000	40,000	50,000
Akron Pure Milk Company	11-30-20	500,000	250,000	750,000
Kronheim Furniture Mfg. Company	11-30-20	100,000	100,000	200,000
Ohio Discount Company	11-30-20	1,000	2,999,000	3,000,000
Higby Sales Company	11-30-20	25,000	75,000	100,000
Globe Autographic Register Company	11-30-20	51,000	249,000	300,000
City Office Desk Company	12- 1-20	20,000	20,000	40,000
Home Loan & Building Association Company	12- 1-20	6,000,000	4,000,000	10,000,000
Hibbs Hardware Company	12- 1-20	75,000	25,000	100,000
Strong, Carlisle & Hammond Company	12- 2-20	50,500	1,949,500	2,000,000
Northwestern Ohio Telephone Company	12- 2-20	5,000	120,000	125,000
Troll Coal Mining Company	12- 2-20	360,000	240,000	600,000
American Envelope Company	12- 2-20	500,000	200,000	700,000
J. A. Wigmore Company	12- 2-20	300,000	1,200,000	1,500,000
Mumm-Romer Company	12- 2-20	20,000	80,000	100,000
Westbrook Company	12- 3-20	30,000	20,000	100,000
Suburb Supply Company	12- 3-20	30,000	30,000	60,000
Puritan Oil Company	12- 2-20	25,000	25,000	50,000
Scioto Gazette Company	12- 2-20	25,000	15,000	40,000
Chapin Cafeteria Company	12- 2-20	15,000	10,000	25,000
Buckeye Tent, Awning & Mfg. Company	12- 2-20	15,000	60,000	75,000
Buckeye Steel Castings Company	12- 3-20	4,500,000	2,500,000	7,000,000
Ross Weiss Company	12- 4-20	25,000	20,000	45,000
Columbus Mill & Mine Supply Company	12- 3-20	275,000	225,000	500,000
Hinkle Construction Company	12- 6-20	30,000	170,000	200,000
Atlas Chemical Company	12- 6-20	1,000,000	1,000,000	2,000,000
John H. Hibben Dry Goods Company	12- 6-20	350,000	350,000	700,000
Cottage B. & L. Company	12- 6-20	1,000,000	1,000,000	2 000,000
Marietta Chair Company	12- 6-20	60,000	20,000	80,000
Goldwood Greenhouse Company	12- 7-20	25,000	50,000	75,000
Fischer & Jirouch Company	12- 7-20	35,000	165,000	200,000
Kruse & Bohlman Hardware Company	12- 7-20	300,000	450,000	750,000
Drop Die & Engineering Company	12- 7-20	25,000	75,000	100,000
Preese Mitlen Company	12- 8-20	20,000	10,000	30,000
Glass Undertaking Company	12- 8-20	4,000	6,000	10,000
Rieck Certified Dairy Farms Company	12- 8-20	20,000	80,000	100,000
Werthmor Mfg. Company	12- 8-20	25,000	75,000	100,000
Mecca Oil & Products Company	12- 8-20	30,000	20,000	50,000
Square Donut Company	12- 8-20	100,000	100,000	200,000
Syndicate Investment Company	12- 8-20	160,000	40,000	200,000
Gallia County Produce Company	12- 8-20	50,000	50,000	100,000
Marietta Chair Company	12- 9-20	80,000	520,000	600,000
G. H. Chapman Shoe Company	12- 9-20	25,000	25,000	50,000
Brighton Transfer Company	12- 9-20	10,000	190,000	200,000
Northern Light & Power Company	12- 9-20	100,000	100,000	200,000
Peerless Candy Company	12- 9-20	15,000	15,000	30,000
Mills Brothers Company	12-10-20	100,000	150,000	250,000
Empire Rolling Mills Company	12-10-20	500,000	1,000,000	1,500,000
Bowman-Vaughan Company	12-11-20	10,000	65,000	75,000
Hickok Producing Company	12-13-20	100,000	700,000	800,000
C. L. Ayres Coal Company	12-13-20	25,000	25,000	50,000
Eagle Bolt & Forging Company	12-13-20	50,000	90,000	140,000
Libbey Owens Sheet Glass Company	12-13-20	6,000,000	9,000,000	15,000,000
Lucky Rose Oil Company	12-13-20	100,000	100,000	200,000
B. F. Donley Engineering Company	12-13-20	10,000	40,000	50,000

CORPORATIONS—INCREASE OF CAPITAL STOCK OF—Continued.

Corporate Name.	Filed.	Capital Stock.		
		Original Amount.	Increase.	Present Amount.
Benjamin Engineering Company	12-13-20	10,000	90,000	$100,000
William Bayley Company	12-14-20	100,000	275,000	375,000
K. of C. Home Building Company	12-14-20	20,000	20,000	40,000
Star Carpet Cleaning & Mfg. Company	12-14-20	10,000	40,000	50,000
Columbus Sucker Rod Company	12-14-20	25,000	75,000	100,000
Oak Harbor State Bank Company	12-14-20	25,000	25,000	50,000
Scheetz Lumber Company	12-14-20	75,000	50,000	125,000
Fried Biederman Company	12-14-20	150,000	25,000	175,000
Harzee Mfg. Company	12-15-20	50,000	75,000	125,000
Mireau Laundry Company	12-15-20	20,000	100,000	120,000
Allen A. Smith Company	12-15-20	150,000	50,000	200,000
Westerdale Motor Sales Company	12-16-20	25,000	25,000	50,000
Cuyahoga Engineering Company	12-16-20	1,000	shares no par.	
Sharp Spark Plug Company	12-16-20	300,000	100,000	400,000
Cleveland Crane & Engr. Company	12-16-20	200,000	800,000	1,000,000
Columbus Supply Company	12-16-20	30,000	30,000	60,000
Belmont Stamping & Enameling Company	12-16-20	300,000	300,000	600,000
Ric Wil Company	12-16-20	40,000	60,000	100,000
Crystal Ice & Coal Company	12-16-20	67,500	132,500	200,000
Outlook Company	12-17-20	50,000	200,000	250,000
Summer Creamery Company	12-17-20	20,000	80,000	100,000
May Piebarger Furnace Company	12-17-20	1,000	449,000	450,000
Middletown Realty Company	12-17-20	50,000	50,000	100,000
New Way Products Company	12-17-20	5,000	145,000	150,000
Druggists Cartage Company	12-17-20	10,000	5,000	15,000
Burton Beidler & Phillips Company	12-17-20	100,000	150,000	200,000
Yoder Thomas Mfg. Company	12-17-20	15,000	10,000	25,000
Madison Motor Car Company	12-17-20	75,000	25,000	100,000
Cities Mortgage Company	12-17-20	500	5,000,000	5,000,500
Carbassemo Products Company	12-18-20	250,000	250,000	500,000
Wilson Engineering & Contracting Company	12-18-20	100,000	150,000	250,000
C. P. Streit Mfg. Company	12-18-20	75,000	75,000	150,000
Federal Savings & Loan Association	12-18-20	2,000,000	3,000,000	5,000,000
Cedar Hill Coal Company	12-18-20	15,000	10,000	25,000
Meister Coal Company	12-18-20	75,000	225,000	300,000
W. Va. & Ohio Coal & Coke Company	12-18-20	15,000	35,000	50,000
Canton Finance & Discount Company	12-20-20	25,000	175,000	200,000
Huber Mfg. Company	12-20-20	1,000,000	1,000,000	2,000,000
Falls Rivet Company	12-20-20	600,000	50,000	650,000
Pure Food Specialties Company	12-20-20	10,000	90,000	100,000
Mutual Electric Company	12-20-20	75,000	75,000	150,000
Western Fuel Company	12-20-20	60,000	40,000	100,000
Cincinnati Automobile Company	12-20-20	25,000	75,000	100,000
Athens Electric Company	12-20-20	75,000	125,000	200,000
De Sure Realty Company	12-20-20	10,000	10,000	20,000
Worstall Cigar Company	12-21-20	5,000	5,000	10,000
A. J. Morgan Coal Company	12-21-20	500,000	1,000,000	1,500,000
Florida Farms & Industries Company	12-21-20	500	6,000,000	6,000,500
Denco Machine Tool Company	12-21-20	100,000	50,000	150,000
Fred W. Wagner Company	12-20-20	10,000	10,000	20,000
Wagner Hardware Company	12-22-20	100,000	100,000	200,000
Art French Dry Cleaning Company	12-22-20	10,000	65,000	75,000
Mitchell Brick Company	12-22-20	45,000	45,000	90,000
Purdy Lumber Company	12-22-20	10,000	10,000	20,000
J. F. Dietz Company	12-22-20	100,000	300,000	400,000
Buckeye Rolling Mill Company	12-22-20	100,000	400,000	500,000
Scotch Woolen Mills Company	12-22-20	50,000	200,000	250,000
National Machinery Company	12-22-20	1,500,000	1,000,000	2,500,000
Federal Products Company	12-21-20	500,000	250,000	750,000
Eureka Tool & Die Company	12-22-20	12,000	38,000	50,000
Hamilton County Bank	12-22-20	50,000	100,000	150,000
Cleveland Ignition Company	12-22-20	30,000	45,000	75,000
Ohio Brick Company	12-22-20	50,000	100,000	150,000
Columbus Federationist Printing Company	12-23-20	2,000	18,000	20,000
Citizens Savings & Trust Company	12-23-20	4,000,000	4,000,000	8,000,000
Warren City Tank & Boiler Company	12-23-20	100,000	1,900,000	2,000,000
Hunt Crawford Company	12-23-20	100,000	200,000	300,000
First Trust & Savings Company	12-23-20	1,250,000	4,084,000	5,334,000
Great Amer. Oil Products Company	12-22-20	50,000	300,000	350,000
Columbus Consumers Supply Company	12-22-20	100,000	100,000	200,000
Central Ohio Paper Company	12-23-20	500,000	1,050,000	1,550,000
C. R. Cummings Coal & Minning Company	12-23-20	15,000	1,485,000	1,500,000
Ohio State Journal Company	12-23-20	150,000	350,000	500,000
Dispatch Printing Company	12-23-20	300,000	1,200,000	1,500,000
Coshocton Straw Paper Company	12-23-20	20,000	280,000	300,000
Cleveland Tool & Supply Company	12-23-20	100,000	300,000	400,000
Hook Aston Milling Company	12-23-20	125,000	125,000	250,000
John C. Lowe Company	12-27-20	60,000	40,000	100,000

CORPORATIONS—INCREASE OF CAPITAL STOCK OF—Continued.

Corporate Name.	Filed.	Capital Stock.		
		Original Amount.	Increase.	Present Amount.
Maple Building & Loan Association	12-27-20	100,000	400,000	$500,000
Union Paper & Twine Company	12-27-20	100,000	400,000	500,000
L. G. Federman Company	12-27-20	50,000	200,000	250,000
Arlington Drug Company	12-27-20	10,000	10,000	20,000
Smith Kasson Company	12-27-20	50,000	950,000	1,000,000
Louis Stix Company	12-27-20	13,500	1,336,500	1,350,000
Peoples Investment Company	12-27-20	55,000	55,000	110,000
Home Savings & Trust Company	12-27-20	125,000	175,000	300,000
Miami Valley Building & Loan Association Company	12-27-20	500,000	500,000	1,000,000
Home Savings & Loan Company	12-27-20	15,000,000	10,000,000	25,000,000
M. B. Farrin Lumber Company	12-27-20	1,000,000	250,000	1,250,000
Dodds Canning Company	12-27-20	25,000	25,000	50,000
Master Mechanics Company	12-27-20	25,000	10,000	35,000
United States Paper Goods Company	12-28-20	200,000	300,000	500,000
Homan-Hughes Company	12-28-20	50,000	300,000	350,000
Fitzgerald Bros. Company	12-28-20	25,000	25,000	50,000
Domestic Electric Company	12-23-20	500,000	1,000,000	1,500,000
Century Machine Company	12-28-20	25,000	100,000	125,000
Philip Carry Mfg. Company	12-28-20	4,000,000	6,000,000	10,000,000
Billboard Publishing Company	12-28-20	10,000	190,000	200,000
Ohio Chemical & Mfg. Company	12-28-20	200,000	800,000	1,000,000
Adams Bag Company	12-28-20	150,000	600,000	750,000
Aufdemkampe Hardware Company	12-28-20	10,000	40,000	50,000
Ohio Consolidated Coal Company	12-28-20	50,000	200,000	250,000
Textile Shirt Company	12-29-20	75,000	125,000	200,000
Johnson Electric Supply Company	12-29-20	10,000	70,000	80,000
Iron City Foundry Company	12-29-20	50,000	50,000	100,000
H. V. Dockray Brass & Iron Company	12-29-20	10,000	65,000	75,000
Tildesley Coal Company	12-29-20	150,000	100,000	250,000
Xenia Shoe Mfg. Company	12-29-20	150,000	50,000	200,000
Standard Metal Goods Company	12-29-20	50,000	100,000	150,000
J. M. & L. A. Osborn Company	12-29-20	400,000	600,000	1,000,000
Guardian Trust & Savings Bank of Toledo	12-29-20	200,000	1,200,000	1,400,000
Big Store Company	12-29-20	150,000	1,350,000	1,500,000
Patton Bros. Company	12-29-20	90,000	410,000	500,000
Moran Oil & Refining Company	12-29-20	100,000	250,000	350,000
American Tool Works Company	12-30-20	300,000	2,100,000	2,400,000
Standard Carbonic Company	12-30-20	75,000	300,000	375,000
Ohio Savings & Trust Company	12-30-20	100,000	50,000	150,000
Hamilton Caster & Mfg. Company	12-30-20	40,000	60,000	100,000
Cleveland Paper Mfg. Company	12-30-20	100,000	250,000	350,000
Adena Miners Supply Company	12-30-20	8,000	4,000	12,000
208 Coal Company	12-30-20	10,000	20,000	30,000
Johnson Doppler Company	12-31-20	10,000	15,000	25,000
Oppenheim Collins Company	12-31-20	675,000	250,000	925,000
Post Glover Electric Company	12-31-20	120,000	600,000	720,000
Erie Dying & Processing Company	12-31-20	100,000	75,000	175,000
Henry Griesshofer Clothing Company	12-31-20	500,000	500,000	1,000,000
Geo. F. Otto Company	12-31-20	100,000	50,000	150,000
National Wall Paper Company	12-31-20	30,000	30,000	60,000
Alma Thacker Fuel Company	12-31-20	150,000	350,000	500,000
Postal Paint & Color Company	12-31-20	15,000	35,000	50,000
Cleveland Pneumatic Tool Company	12-31-20	150,000	850,000	1,000,000
Ohio Provision Company	12-31-20	200,000	200,000	400,000
Seagrave Company	12-31-20	100,000	1,900,000	2,000,000
Sen Rayta Company	12-31-20	10,000	190,000	200,000
Oriental American Building Company	12-31-20	200,000	40,000	240,000
Mahoning Drug Company	12-31-20	100,000	150,000	250,000
Fairfield Paper Company	12-31-20	135,000	615,000	750,000
Hale-Justice Drug Company	12-30-20	125,000	125,000	250,000
Vance Company	12-31-20	750,000	500,000	1,250,000
Oppenheim-Collins Company	12-31-20	675,000	250,000	925,000
Herman Tire Building Machine Company	12-31-20	10,000	40,000	50,000
Acorn Supply Company	1- 3-20	100,000	50,000	150,000
Gotschall Mfg. Company	1- 3-20	250,000	50,000	300,000
Farm & Home Supply Company	1- 4-20	250,000	100,000	350,000
Bart Motor Sales Company	1- 4-20	10,000	15,000	25,000
Galion Rubber Company	1- 4-20	25,000	75,000	100,000
Rees Motor Company	1- 4-20	150,000	150,000	300,000
Wm. Hillenbrand Company	1- 4-20	20,000	10,000	30,000
Franklin Coffee Company	1- 4-20	50,000	50,000	100,000
Romner-Brooks Studios Company	1- 4-20	150,000	150,000	300,000
Nash Cincinnati Motors Company	1- 4-20	150,000	150,000	300,000
Frankin Savings & Loan Company	1- 3-21	1,000,000	1,000,000	2,000,000
Wm. H. Evans Building & Loan Association	1- 3-21	1,000,000	2,000,000	3,000,000
Hovey Extension School Company	1- 3-21	10,000	40,000	50,000
Gensert-McDermott Drug Company	1- 5-20	4,000	20,000	24,000

CORPORATIONS—INCREASE OF CAPITAL STOCK OF—Continued.

Corporate Name.	Filed.	Capital Stock.		
		Original Amount.	Increase.	Present Amount.
Municipal Mortgage Company	1- 5-20	100,000	3,900,000	$4,000,000
Chippewa Lake Community Company	1- 4-20	100,000	50,000	150,000
Styron-Beggs Company	1- 5-20	100,000	50,000	150,000
Cartwright Mfg. Company	1- 5-20	25,000	25,000	50,000
Southern Ohio Savings Bank Company	1- 5-20	100,000	100,000	200,000
Cleveland Worm & Gear Company	1- 5-20	750,000	250,000	1,000,000
Henry Shaw Company	1- 7-20	100,000	100,000	200,000
Cincinnati Planer Company	7- 7-20	400,000	980,000	1,380,000
C. A. Peters Grain Company	7- 7-20	20,000	10,000	30,000
Friedman-Blau-Farber Company	1- 7-20	500,000	850,000	1,350,000
Cleveland Motor Car Sales Company	1- 7-20	100,000	50,000	150,000
Cleveland Motor Car Realty Company	1- 7-20	100,000	50,000	150,000
Bennett Milling Company	1- 7-20	350,000	650,000	1,000,000
Orrville Chamber of Commerce Industrial Company	1- 7-20	105,000	32,000	137,000
Kilgore Mfg. Company	1- 8-21	100,000	25,000	125,000
Simonds & Bennett Company	1-10-21	25,000	25,000	50,000
George N. Comfort Lumber Company	1-10-21	50,000	200,000	250,000
Cincinnati Auto Auto Body Company	1-10-21	100,000	100,000	200,000
Springfield Abattoir Company	1- 8-21	100,000	300,000	400,000
American Ukranian National Company	1-11-21	50,000	50,000	100,000
Brown Lumber Company	1-11-21	60,000	90,000	150,000
Union Building Company	1-11-21	10,000	990,000	1,000,000
Louis G. Freeman Company	1-12-21	25,000	75,000	100,000
Acme Machine Tool Company	1-12-21	150,000	200,000	350,000
Euclid 102nd Market Company	1-12-21	10,000	80,000	90,000
Cleveland Midland Building Company	1-12-21	10,000	40,000	50,000
J. G. Devine Company	1-12-21	100,000	50,000	150,000
Selser & Ballantyne Company	1-12-21	100,000	150,000	250,000
S. C. Klein Company	1-11-21	60,000	40,000	100,000
Delaware Chair Company	1-11-21	75,000	125,000	200,000
Hickok Producing Company	1-11-21	800,000	200,000	1,000,000
Financial Appraisal Company	1-11-21	10,000	15,000	25,000
Polish Mechanics Company	1-12-21	1,000,000	2,000,000	3,000,000
Walding, Kinman & Marvin Company	1-12-21	250,000	550,000	800,000
Allied Oil Company	1-13-21	150,000	150,000	300,000
Cambridge Foundry & Machine Company	1-13-21	50,000	50,00	100,000
Citisens Coal Company	1-13-21	10,000	40,000	50,000
Delaware Chair Company	1-11-21	75,000	125,000	200,000
R. C. Barnum Company	1-13-21	50,000	450,000	500,000
H. R. Bragg Company	1-13-21	50,000	25,000	75,000
City Bank Company	1-13-21	100,000	25,000	125,000
Buckeye Gravel Company	1-13-21	15,000	10,000	25,000
American Bisque Company	1-13-21	25,000	75,000	100,000
Powell Creek Coal Company	1-13-21	25,000	50,000	75,000
Avondale Realty Company	1-13-21	25,000	25,000	50,000
Summit Trust Company of Toledo	1-13-21	100,000	400,000	500,000
Youngstown Glass & Paint Company	1-14-21	140,000	60,000	200,000
Napoleon Merchandise Company	1-14-21	15,000	10,000	25,000
Farmers State & Savings Bank of Continental	1-14-21	25,000	5,000	30,000
Jonathan Warner Hotel Company	1-14-21	50,000	75,000	125,000
Dime Savings Bank Company	1-14-21	100,000	100,000	200,000
Crooksville China Company	1-15-21	150,000	100,000	250,000
Hellenic Petroleum & Gas Company	1-15-21	50,000	50,000	100,000
Oak Rubber Company	1-15-21	75,000	25,000	100,000
American Savings Bank Company	1-15-21	50,000	50,000	100,000
Madisonville Deposit Bank	1-15-21	25,000	25,000	50,000
Ohio Machine Tool Company	1-15-21	50,000	450,000	500,000
G. H. Bowman Company	1-15-21	750,000	1,250,000	2,000,000
Ohio Crane Company	1-17-21	200,000	300,000	500,000
United Banking & Savings Company	1-17-21	1,000,000	500,000	1,500,000
Broadway Savings & Trust Company	1-17-21	300,000	500,000	800,000
Woodland Avenue Savings & Trust Company	1-17-21	350,000	350,000	700,000
Central Mortgage Company	1-17-21	50,000	50,000	100,000
Wm. Taylor & Son Company	1-17-21	1,250,000	1,750,000	3,000,000
Washington Bank & Savings Company	1-17-21	100,000	100,000	200,000
St. Clairsville & Wheeling Bus Line	1-17-21	10,000	15,000	25,000
Ice Cream & Bottling Company	1-17-21	25,000	25,000	50,000
Guarantee Mortgage Company	1-18-21	(2,500	shares.)	
Short Chocolate Company	1-18-21	50,000	50,000	100,000
Kelly Reamer Company	1-18-21	60,000	190,000	250,000
Buckeye Traction Ditcher Company	1-19-21	300,000	700,000	1,000,000
Hartman Electric Mfg. Company	1-19-21	50,000	50,000	100,000
Peoples Theatre Amusement Company	1-19-21	10,000	40,000	50,000
Stearns Motor Sales Company	1-19-21	10,000	140,000	150,000
Slagel Lumber Company	1-19-21	150,000	150,000	300,000
Dayton Insulating Die Company	1-19-21	10,000	90,000	100,000

CORPORATIONS—INCREASE OF CAPITAL STOCK OF—Continued.

Corporate Name.	Filed.	Capital Stock.		
		Original Amount.	Increse.	Present Amount.
Fern-O'Grand Company	1-19-21	(2,500	shares.)	
Carter-Leet Lumber Company	1-19-21	30,000	20,000	$50,000
Wm. McClellan Company	1-19-21	50,000	100,000	150,000
Isenberg Bros. Company	1-19-21	10,000	140,000	150,000
Northern Light & Power Company	1-19-21	400,000	200,000	600,000
Fulton-Kenova Mine Car Company	1-19-21	400,000	725,000	1,125,000
Geneva Optical Company	1-21-21	25,000	75,000	100,000
Kenton Hardware Company	1-21-21	100,000	100,000	200,000
Union Savings Bank Company	1-21-21	25,00	75,000	100,000
Linden Bros. Sanitary Milk Company	1-21-21	100,000	140,000	240,000
Conneaut Shovel Company	1-21-21	300,000	100,000	400,000
Lockland Building & Loan Association Company	1-21-21	500,000	500,000	1,000,000
Maple Leaf Coal Company	1-21-21	100,000	150,000	250,000
Massillon City Coal Company	1-21-21	18,000	42,000	60,000
Schweikert Lumber Company	1-21-21	15,000	85,000	100,000
Joseph R. Peebles Sons Company	1-22-21	200,000	50,000	250,000
Queen City Watch Case Mfg. Company	1-22-21	25,000	125,000	150,000
Fourth & Market Building Company	1-22-21	350,000	150,000	500,000
Buckeye Welding & Supply Company	1-22-21	25,000	75,000	100,000
American Mortgage Company	1-24-21	1,000,000	2,000,000	3,000,000
Warren Implement Company	1-24-21	25,000	25,000	50,000
Town Hall Savings & Loan Association, St. Bernard	1-24-21	500,000	500,000	1,000,000
Summit Development Company	1-24-21	100,000	400,000	500,000
Park View Savings & Loan Company	1-24-21	200,000	300,000	500,000
Falls Clutch & Machinery Company	1-25-21	70,000	105,000	175,000
Kinship Realty Company	1-25-21	50,000	150,000	200,000
Standard Auto Equipment Company	1-25-21	25,000	10,000	35,000
Imperial Lumber Company	1-25-21	50,000	200,000	250,000
Imperial Lumber Company	1-25-21	50,000	200,000	250,000
Runneals Baking Company	1-26-21	5,000	5,000	10,000
Miller Bros. Realty Company	1-26-21	50,000	150,000	200,000
Hamilton-Moylan Company	1-26-21	50,000	50,000	100,000
Cottage Baking Company	1-26-21	20,000	30,000	50,000
Granada Transfer Company	1-26-21	10,000	15,000	25,000
J. V. Sutphin Company	1-26-21	150,000	150,000	300,000
Western Shoe Company	1-26-21	100,000	700,000	800,000
Cleveland Washing Machine Company	1-27-21	20,000	30,000	50,000
Rocky River Land Company	1-27-21	16,000	34,000	50,000
Brownell Sons Company	1-27-21	45,000	15,000	60,000
Japan Company	1-27-21	10,000	10,000	20,000
V. C. Thompson Company	1-27-21	75,000	75,000	150,000
Tyre Cord & Fabric Company	1-27-21	100,000	150,000	250,000
F. C. Stedman Company	1-27-21	300,000	700,000	1,000,000
Frankle Bros. Company	1-27-21	100,000	100,000	200,000
Finance Loan & Savings Co. of Saylor Park	1-27-21	1,000,000	500,000	1,500,000
Akron Associates Company	1-28-21	25,000	25,000	50,000
Rocky River Greenhouse Company	1-28-21	25,000	50,000	75,000
Star Mineral Water Works Company	1-28-21	16,000	15,000	31,000
B. F. Harrison Company	1-28-21	15,000	25,000	40,000
National Equipment Company	1-28-21	100,000	400,000	500,000
Wright & Kuntz Lumber Company	1-28-21	10,000	40,000	50,000
Akron Mohawk Building Company	1-28-21	100,000	50,000	150,000
Community Traction Company	1-28-21	100	11,999,900	12,000,000
Gunning Cigar Company	1-28-21	100,000	100,000	200,000
Antonio Home Loan & Building Company	1-28-21	2,000,000	1,000,000	3,000,000
Clark Davis Company	1-28-21	75,000	75,000	150,000
Erie County Investment Company	1-29-21	25,000	75,000	100,000
North Baltimore Tractor & Machine Company	1-29-21	50,000	75,000	125,000
Economy Brass Mfg. Company	1-29-21	20,000	30,000	50,000
F. H. Bickford Company	1-29-21	10,000	65,000	75,000
Ault & Wiborg Argentine Company	1-31-21	25,000	975,000	1,000,000
Ault & Wiborg Brazil Company	1-31-21	25,000	375,000	400,000
Ault & Wiborg Uruguay Company	1-31-21	25,000	75,000	100,000
Wentworth Dean Electric Company	1-31-21	10,000	30,000	40,000
American Distributing Company	1-31-21	4,000	96,000	100,000
Columbus Wire Fence Company	1-31-21	50,000	50,000	100,000
South Side Savings & Loan Company	1-31-21	5,000,000	5,000,000	10,000,000
Celina Mfg. Company	2- 1-21	25,000	50,000	75,000
Watts & Schreiber Company	2- 1-21	30,000	70,000	100,000
Campan Bros. Company	2- 1-21	25,000	115,000	140,000
Norwood Novelty Company	2- 1-21	30,000	20,000	50,000
Consolidated Leasing Company	2- 1-21	15,000	5,000	20,000
Toledo Wheelbarrow Company	2- 1-21	60,000	140,000	200,000
Be Co Mfg. Company	2- 1-21	30,000	170,000	200,000
Hazelbeck Company	2- 1-21	5,000	15,000	20,000
Lindsay Wire Weaving Company	2- 1-21	225,000	225,000	450,000

CORPORATIONS—INCREASE OF CAPITAL STOCK OF—Continued.

Corporate Name.	Filed.	Capital Stock. Original Amount.	Increase.	Present Amount.
Williamson Securities Company	2- 1-21	60,000	40,000	$100,000
Weldon Tool Company	2- 2-21	25,000	50,000	75,000
Electric Printing Company	2- 2-21	10,000	50,000	60,000
Cincinnati Fly Screen Company	2- 2-21	60,000	90,000	150,000
Kay Motor Sales Company	2- 2-21	25,000	75,000	100,000
Cincinnati Mfg. Company	2- 2-21	125,000	125,000	250,000
American Loan & Savings Association	2- 2-21	5,000,000	5,000,000	10,000,000
Elmwood Place Loan & Building Company	2- 2-21	2,000,000	1,000,000	3,000,000
Hess-Schenck Company	2- 3-21	100,000	100,000	200,000
Dayton Fan & Motor Company	2- 3-21	(45,000 shares)		
Cambria Coal Company	2- 3-21	650,000	2,950,000	3,600,000
Eureka Laundry Company	2- 3-21	10,000	5,000	15,000
Cincinnati Electrical Tool Company	2- 4-21	75,000	150,000	225,000
Buckeye Light & Power Company	2- 4-21	100,000	100,000	200,000
Beddoe Clothing Company	2- 4-21	20,000	60,000	80,000
Nord Clothing Company	2- 4-21	20,000	40,000	60,000
Klipfel-Washburn Berkley Company	2- 4-21	(2,500 shares)		
Queen City Specialty Company	2- 4-21	5,000	20,000	25,000
Rudolph Wurlitzer Company	2- 4-21	4,000,000	2,000,000	6,000,000
Ohio Securities Company	2- 4-21	750,000	2,500,000	2,250,000
Olmstead Hotel Company	2- 4-21	200,000	100,000	300,000
Harvey Loehr Lumber Company	2- 5-21	125,000	75,000	200,000
Interstate Mutual Insurance Agency Company	2- 5-21	25,000	25,000	50,000
Ohio Sheep & Wool Growers Association	2- 5-21	10,000	290,000	300,000
Graves Laughlin Company	2- 7-21	25,000	75,000	100,000
Rennie Keyser Company	2- 7-21	75,000	75,000	150,000
City Investment Company	2- 7-21	100,000	400,000	500,000
Trumbull Cliff Furnace Company	2- 7-21	4,000,000	500,000	4,500,000
Union Savings & Trust Company	2- 7-21	300,000	300,000	600,000
Improved Properties Company	2- 8-21	60,000	40,000	100,000
Stewart Bros. Alward Company	2- 8-21	25,000	25,000	50,000
Epstein Bros. Garment Company	2- 8-21	10,000	40,000	50,000
Pavelka Brothers Company	2- 8-21	60,000	120,000	180,000
E. E. Shedd Mercantile Company	2- 8-21	150,000	100,000	250,000
Wunder Ice Machine & Refrigeration Company	2- 8-21	5,000	95,000	100,000
Cosmopolitan Savings & Loan Company	2- 8-21	500,000	1,000,000	1,500,000
Deposit Building Savings & Loan Company	2- 8-21	300,000	700,000	1,000,000
Blackman-Deise-Davis Company	2- 8-21	10,000	90,000	100,000
Wilson Rubber Company	2- 8-21	150,000	350,000	500,000
Mohawk Place Loan & Building Company	2- 9-21	1,000,000	1,000,000	2,000,000
Business Men's Advertising Company	2- 9-21	10,000	10,000	20,000
Mathews Lumber & Mfg. Company	2- 9-21	25,000	25,000	50,000
Ohio Plate Window Glass Company	2-10-21	35,000	165,000	200,000
Land Title Abstract & Trust Company	2-10-21	250,000	750,000	1,000,000
Consolidated Construction & Mortgage Company	2-10-21	250,000	250,000	500,000
Leading Home & Investment Company	2-10-21	50,000	50,000	100,000
Dolphin Hosiery Company	2-10-21	75,000	75,000	100,000
Young Furniture Company	2-10-21	250,000	100,000	350,000
Hall Hardware Company	2-11-21	10,000	15,000	25,000
Columbus Oil Company	2-11-21	20,000	130,000	150,000
American Swiss Magneto Company	2-11-21	.....	(Pref.) 100,000	100,000
Shaw-Kendall Eng. Company	2-11-21	50,000	200,000	250,000
Producers Milk Company	2-14-21	13,000	87,000	100,000
Corlett Savings & Loan Company	2-14-21	500,000	500,000	1,000,000
Palmer Blair Company	2-14-21	10,000	90,000	100,000
Trombley Motor Company	2-14-21	10,000	40,000	50,000
Family Wet Wash Laundry Company	2-14-21	10,000	40,000	50,000
Landman Griffith Company	2-14-21	20,000	130,000	150,000
Standard Sheet Metal & Supply Company	2-14-21	5,000	5,000	10,000
Master Electric Company	2-14-21	100,000	50,000	150,000
A. A. Dowds Dry Goods Company	2-14-21	30,000	220,000	250,000
Cincinnati Steel Castings Company	2-14-21	100,000	100,000	200,000
Plymouth Lunch Company	2-14-21	25,000	50,000	75,000
Perfection Burial Steel Vault Company	2-14-21	100,000	300,000	400,000
Ideal Investment Company	2-15-21	25,000	175,000	200,000
Home Dairy Company	2-15-21	20,000	80,000	100,000
Ashtabula Lettuce & Vegetable Company	2-15-21	20,000	30,000	50,000
McArthur Brick Company	2-15-21	80,000	120,000	200,000
Fraser Real Estate Company	2-16-21	10,000	20,000	30,000
Shumer Irrigation Company	2-16-21	100,000	50,000	150,000
Locke Machine & Mfg. Company	2-16-21	20,000	10,000	30,000
Theatres Amusement Company	2-16-21	1,000	9,000	10,000
Citizens Bank & Trust Company	2-16-21	50,000	100,000	150,000
Veela Building & Loan Association	2-16-21	5,000,000	5,000,000	10,000,000
Carey, Ohio, Porcelain Company	2-16-21	60,000	20,000	80,000
F. Bissell Company	2-17-21	175,000	150,000	325,000
Wade Park Manor Company	2-17-21	350,000	650,000	1,000,000

CORPORATIONS—INCREASE OF CAPITAL STOCK OF—Continued.

Corporate Name.	Filed.	Capital Stock.		
		Original Amount.	Increase.	Present Amount.
Hamilton Parker Fuel Supply Company	2-17-21	50,300	49,700	$100,000
Globe Company	2-17-21	25,000	10,000	35,000
Mayflower Candy & Nut Company	2-16-21	10,000	90,000	100,000
Poland Hardware Company	2-16-21	10,000	10,000	20,000
W. J. Frank Company	2-17-21	200,000	150,000	350,000
Cellar Lumber Company	2-16-21	30,000	70,000	100,000
Woolson Company	2-18-21	35,000	15,000	50,000
Lafayette Stamping & Enameling Company	2-18-21	50,000	50,000	100,000
Shelby Salesbook Company	2-18-21	1,000,000	1,000,000	2,000,000
Haas Electric Sales Company	2-17-21	20,000	30,000	50,000
Globe Building & Savings Company	2-17-21	1,000,000	1,000,000	2,000,000
Herberich Hall Harter Company	2-17-21	200,000	100,000	300,000
Israel Bros. Iron & Metal Company	2-18-21	75,000	225,000	300,000
Burton Range Company	2-18-21	50,000	100,000	150,000
Norfolk Mortgage Company	2-18-21	10,000	90,000	100,000
Ohio Valley Bank of Portsmouth	2-18-21	50,000	50,000	100,000
Hinkle Motor Truck Company	2-18-21	150,000	150,000	300,000
Leibold-Farrell Building Company	2-19-21	15,000	50,000	65,000
Leach Weisenberger Company	2-19-21	10,000	5,000	15,000
Supreme Motors Corporation Company	2-19-21	1,750,000	3,250,000	5,000,000
Skinner-Hirsch Company	2-19-21	10,000	20,000	30,000
Masonic Temple Company	2-19-21	150,000	15,000	165,000
La Salle Realty & Investment Company	2-21-21	10,000	140,000	150,000
Elyria Country Club Company	2-21-21	10,000	10,000	20,000
H. D. Beach Company	2-21-21	350,000	75,000	425,000
Farmers State Bank	2-19-21	40,000	35,000	75,000
Fidelity Mortgage & Guarantee Company	2-21-21	1,000,000	1,000,000	2,000,000
Formica Insulation Company	2-21-21	50,000	50,000	100,000
Excelsior Oil & Grease Company	2-21-21	10,000	15,000	25,000
Staiger Land & Mortgage Company	2-23-21	225,000	275,000	500,000
Republic Stove & Mfg. Company	2-23-21	15,000	70,000	85,000
Welch Chemical Company	2-23-21	150,000	150,000	300,000
Minster Loan & Savings Company	2-23-21	2,000,000	2,000,000	4,000,000
Piedmont Real Estate & Building Company	2-24-21	10,000	40,000	50,000
Railroad Brotherhood Supply Company	2-24-21	15,000	35,000	50,000
Madison Building Association No. 2	2-24-21	3,000,000	2,000,000	5,000,000
Bixler Baking Company	2-24-21	65,000	135,000	200,000
Formes-Helmes Leather Company	2-24-21	30,000	35,000	65,000
Northern Ohio Butterine Company	2-24-21	100,000	200,000	300,000
Mahoning Valley Mortgage Company	2-24-21	500,000	500,000	1,000,000
Farmers Equity Union Exchange Company	2-24-21	30,000	20,000	50,000
Guardian Savings & Trust Company	2-25-21	3,000,000	1,000,000	4,000,000
Coal, Clay & Rock Products Company	2-25-21	.....	500,000	500,000
Teachout Realty Company	2-26-21	100,000	50,000	150,000
Vulcan Copper & Supply Company	2-26-21	100,000	150,000	250,000
Miami Valley Drug Company	2-26-21	125,000	75,000	200,000
Fairport, Painesville & Eastern R. R. Company	2-28-21	100,000	400,000	500,000
Opieka Savings Bank Company	2-28-21	50,000	100,000	150,000
Improved Properties Company	3- 1-21	100,000	200,000	300,000
Logan Clay Products Company	3- 1-21	200,000	550,000	750,000
Dickerson Steel Company	3- 1-21	10,000	90,000	100,000
Seventy-First-Euclid Company	3- 1-21	500,000	200,000	700,000
Harvard Savings & Loan Company	3- 1-21	500,000	500,000	1,000,000
Norwood Home Savings Association	3- 1-21	500,000	1,500,000	2,000,000
Merit Products Company	3- 2-21	10,000	15,000	25,000
Tribune Company	3- 2-21	30,000	19,570	49,570
Fireproof Stone Brick Company	3- 2-21	50,000	25,000	75,000
Rainbow Tire & Rubber Company	3- 2-21	250,000	250,000	500,000
J. H. Grayson Mfg. Company	3- 2-21	100,000	150,000	250,000
Elyria Lumber & Coal Company	3- 2-21	50,000	50,000	100,000
Rainbow Tire & Rubber Company	3- 2-21	500,000	500,000	1,000,000
Fred M. Gressen & Son Company	3- 2-21	20,000	30,000	50,000
C. J. Lang Clothing Company	3- 2-21	20,000	80,000	100,000
Northrup Insurance Agency Company	3- 2-21	60,000	40,000	100,000
City Savings Bank & Trust Company	3- 2-21	100,000	150,000	250,000
Odorono Company	3- 3-21	20,000	280,000	300,000
Underwriters Inspec. & Adj. Company	3- 3-21	50,000	150,000	200,000
Cincinnatus Loan & Building Company	3- 3-21	1,000,000	1,000,000	2,000,000
Monarch Machine Tool Company	3- 3-21	250,000	500,000	750,000
Andrews Fire Proof Storage Company	3- 4-21	25,000	75,000	100,000
W. A. Franklin Sons Company	3- 4-21	2,000	23,000	25,000
Alliance Motor Car Company	3- 4-21	50,000	50,000	100,000
Warner-Wall Transfer Company	3- 5-21	5,000	10,000	15,000
General Mortgage Investment Company	3- 5-21	50,000	50,000	100,000
Sabina B. & L. Company	3- 7-21	200,000	200,000	400,000
Conneaut Woolen Mills Company	3- 7-21	158,000	100,000	258,000
B. J. Stamping Company	3- 7-21	10,000	40,000	50,000
Barber Mfg. Company	3- 7-21	35,000	65,000	100,000

CORPORATIONS—INCREASE OF CAPITAL STOCK OF—Continued.

Corporate Name.	Filed.	Capital Stock.		
		Original Amount.	Increase.	Present Amount.
Majestic Knitting Mills Company	3- 7-21	20,000	20,000	$40,000
Mich Berman Company	3- 7-21	167,500	108,500	275,000
Hale & Holmes Company	3- 7-21	100,000	100,000	200,000
Acme Container Company	3- 7-21	25,000	50,000	75,000
Euclid Foundry Company	3- 7-21	100,000	50,000	150,000
Diehl Hardware Company	3- 7-21	10,000	5,000	15,000
West Toledo Amusement Company	3- 7-21	50,000	100,000	150,000
Ohio Central Equity Exchange Company	3- 8-21	25,000	75,000	100,000
Montclare Land Company	3- 8-21	25,000	50,000	75,000
Boynton West Mfg. Company	3- 8-21	10,000	90,000	100,000
David J. Joseph Company	3- 9-21	500,000	250,000	750,000
Firestone Bank	3- 9-21	50,000	50,000	100,000
Schneider Building Company	3- 9-21	65,000	235,000	300,000
Lamson Bros. Company	3- 9-21	500,000	500,000	1,000,000
Gettins-Kopitke Company	3- 9-21	50,000	50,000	100,000
Federal Foundry Supply Company	3-10-21	100,000	100,000	200,000
H. F. Eller Motor Company	3-10-21	10,000	65,000	75,000
Citizens Wholesale Supply Company	3-10-21	400,000	100,000	500,000
De Veaux Realty Company	3-11-21	100,000	50,000	150,000
Union Trust Company	3-11-21	14,834,000	7,416,000	22,250,000
Exchange Land Company	3-11-21	1,000	99,000	100,000
F. B. Smalley Company	3-11-21	10,000	10,000	20,000
S. Monroe & Son Company	3-11-21	20,000	30,000	50,000
Geo. D. Cornell Company	3-12-21	3,000	7,000	10,000
Acorn Refining Company	3-12-21	10,000	190,000	200,000
Exhibitors Poster Service Company	3-14-21	10,000	15,000	25,000
Robert Hixon Lumber Company	3-12-21	200,000	300,000	500,000
Korach-Akron Investment Company	3-15-21	60,000	120,000	180,000
Charles L. Koch Company	3-15-21	45,000	36,500	82,500
Realty Holding Company	3-15-21	75,000	75,000	150,000
Closet Seat Bumper Company	3-15-21	25,000	125,000	150,000
Auto Tool & Garage Company	3-15-21	25,000	25,000	50,000
Ohio Pipe Bending Machine Company	3-16-21	25,000	25,000	50,000
Steel City Detective & Investigating Company	3-16-21	1,000	1,500	2,500
Hancock Co-operative Elevator & Supply Comp'y	3-16-21	30,000	45,000	75,000
Bond Hill Building Association Company	3-17-21	1,500,000	500,000	2,000,000
State Banking & Trust Company	3-17-21	350,000	400,000	750,000
Plant Company	3-18-21	100,000	100,000	200,000
South Side Loan & Building Company	3-18-21	2,500,000	500,000	3,000,000
National Savings & Loan Company	3-18-21	250,000	750,000	1,000,000
Marietta Sand Company	3-18-21	50,000	100,000	150,000
Provident Savings Bank & Trust Company	3-18-21	1,400,000	100,000	1,500,000
Livingston Furniture Company	3-18-21	25,000	75,000	100,000
Berwick Realty Company	3-19-21	50,000	30,000	80,000
Goliath Rubber Company	3-19-21	10,000	15,000	25,000
Loudonville Mill & Grain Company	3-19-21	150,000	250,000	400,000
Haber Mortgage Company	3-21-21	100,000	400,000	500,000
Morelli State Bank	3-21-21	50,000	100,000	150,000
C. O. Wells Creamery Company	3-21-21	32,000	8,000	40,000
McKenzie Lumber Company	3-21-21	50,000	50,000	100,000
Liberty Cartage Company	3-21-21	25,000	25,000	50,000
Para Company	3-21-21	40,000	110,000	150,000
News Journal Company	3-21-21	45,000	30,000	75,000
King Transfer Company	3-22-21	6,500	18,500	25,000
Morrow Steamship Company	3-22-21	750,000	150,000	900,000
Merchants & Mechanics Savings & Loan Company	3-22-21	15,000,000	10,000,000	25,000,000
Buckley Box Company	3-22-21	30,000	40,000	70,000
Realty Co-operative Company	3-22-21	50,000	50,000	100,000
Niles Shoe Company	3-22-21	12,000	13,000	25,000
Simon Small & Sons Company	3-23-21	40,000	60,000	100,000
No Leak Roofing & Paint Company	3-23-21	12,000	38,000	50,000
Roy Cliff Marble Company	3-24-21	15,000	35,000	50,000
Edon State Bank	3-24-21	30,000	20,000	50,000
Hume Equity Exchange Company	3-24-21	25,000	50,000	75,000
Seyler Printing Company	3-24-21	10,000	15,000	25,000
Scofield Brothers Lumber Company	3-24-21	35,000	65,000	100,000
Jones Colliery Company	3-24-21	15,000	35,000	50,000
Tracking Trailer Company	3-25-21	150,000	100,000	250,000
Piles Brothers Company	3-26-21	35,000	65,000	100,000
Bremer Coal Company	3-26-21	25,000	75,000	100,000
Universal Savings & Loan Company	3-28-21	50,000	950,000	1,000,000
Foss Woodworking Company	3-28-21	10,000	15,000	25,000
Nickel Plate Milling Company	3-28-21	125,000	50,000	175,000
Peerless Nut Company	3-28-21	10,000	40,000	50,000
New Wapakoneta Wheel Company	3-28-21	50,000	50,000	100,000
Whittlesey Investment Company	3-28-21	10,000	10,000	20,000
Peoples Bank Company of Alliance	3-29-21	50,000	50,000	100,000

CORPORATIONS—INCREASE OF CAPITAL STOCK OF—Continued.

Corporate Name.	Filed.	Capital Stock.		
		Original Amount.	Increase.	Present Amount.
Lockland Lumber Company	3-29-21	25,000	25,000	$50,000
Putnam Building Company	3-29-21	6,000	44,000	50,000
Griswold Sohl Company	3-29-21	100,000	60,000	160,000
Petticrew Real Estate Company	3-29-21	40,000	210,000	250,000
Petticrew Real Estate Company	3-29-21	60,000	440,000	500,000
Oak Park Company	3-30-21	100,000	100,000	200,000
First Heights Mansions Company	3-30-21	100,000	400,000	500,000
Rex File Company	3-30-21	200,000	300,000	500,000
Volunteer Loan & Building Company	3-30-21	1,250,000	750,000	2,000,000
Buttles Ave. Lumber Company	3-30-21	50,000	25,000	75,000
Dixie Light & Power Company	3-31-21	10,000	65,000	75,000
Lewis Electric Company	3-31-21	100,000	400,000	500,000
Dean & Barry Company	3-31-21	100,000	125,000	225,000
Metropolitan Motor Insurance Company	3-31-21	100,000	400,000	500,000
Ironton Stove & Mfg. Company	3-31-21	100,000	100,000	200,000
Prospect Optical Company	3-31-21	15,000	10,000	25,000
Seinsheimer Paper Company	4- 1-21	175,000	155,000	330,000
Mutual Mortgage Company	4- 1-21	100,000	100,000	200,000
Ironton Stove & Mfg. Company	3-31-21	200,000	100,000	300,000
New England Company	4- 1-21	2,000,000	300,000	2,300,000
Zak Bros. Company	4- 1-21	175,000	200,000	375,000
W. W. Ballantyne Company	4- 1-21	27,500	72,500	100,000
Zane Gas Company	4- 1-21	10,000	740,000	750,000
Triangle Fotos Company	4- 1-21	10,000	20,000	30,000
J. G. Bair Company	4- 2-21	30,000	20,000	50,000
Kilpatrick French Motor Car Company	4- 2-21	16,000	184,000	200,000
Cole Curtiss Motor Company	4- 2-21	5,000	5,000	10,000
Lucky Furniture Company	4- 4-21	50,000	150,000	200,000
Greenfield Window Company	4- 4-21	20,000	25,000	45,000
Knapp Fence Company	4- 4-21	30,000	20,000	50,000
Washington Motor Company	4- 4-21	.....	100,000	100,000
J. G. Bair Company	4- 4-21	30,000	20,000	50,000
A. B. Closson, Jr., Company	4- 5-21	30,000	120,000	150,000
Walter L. Lillie Company	4- 4-21	200,000	150,000	350,000
Springfield Light, Heat & Power Company	4- 5-21	2,000,000	2,000,000	4,000,000
Piqua Call Pub. Company	4- 5-21	40,000	85,000	125,000
Acme Level & Mfg. Company	4- 5-21	25,000	50,000	75,000
Ohio Pail Company	4- 6-21	30,000	45,000	75,000
C. F. Jackson Company	4- 7-21	350,000	350,000	700,000
Wooster Equity Company	4- 7-21	25,000	25,000	50,000
Reliance Trust Company	4- 7-21	200,000	100,000	300,000
Island Sand & Gravel Company	4- 7-21	50,000	200,000	250,000
Pleasantville Window Glass Company	4- 7-21	60,000	115,000	175,000
Crane Chocolate Company	4- 8-21	100,000	150,000	250,000
Fisher Brothers Company	4- 8-21	50,000	1,450,000	1,500,000
Logan Ice Cream Company	4- 8-21	10,000	40,000	50,000
Pythian Castle Company	4- 8-21	10,000	5,000	15,000
Tiro Equity Union Exchange Company	4- 8-21	20,000	30,000	50,000
Denby Wire & Iron Company	4- 8-21	20,000	30,000	50,000
Central Sewer Pipe & Supply Company	4- 9-21	10,000	140,000	150,000
Bellevue Farmers Grain Company	4- 9-21	25,000	15,000	40,000
Cleveland Knife & Forge Company	4-11-21	60,000	40,000	100,000
Drexmore Realty & Investment Company	4-11-21	20,000	30,000	50,000
Cleveland Kappa Sigma Company	4-11-21	10,000	40,000	50,000
Ohio Mattress Company	4-12-21	15,000	285,000	300,000
Cub Mountain Coal Company	4-12-21	25,000	115,000	140,000
Reserve Building Company	4-12-21	150,000	50,000	200,000
Western Reserve Cotton Mills Company	4-12-21	1,000	5,999,000	6,000,000
Portage Construction Company	4-13-21	50,000	300,000	350,000
I. Sulzbacker Company	4-13-21	100,000	200,000	300,000
Second Govt. Bond Investment Company	4-13-21	500	1,999,500	2,000,000
Mulford Home Bldg. Company	4-13-21	1,500,000	500,000	2,000,000
S. M. Jones Company	4-13-21	200,000	300,000	500,000
Steffenguide Company	4-13-21	10,000	490,000	500,000
Upson Walton Company	4-14-21	1,500,000	1,500,000	3,000,000
Harmount & Wolff Tie Company	4-14-21	75,000	75,000	150,000
Harvard Savings & Loan Company	4-14-21	1,000,000	1,000,000	2,000,000
Canton Hotel & Restaurant Company	4-14-21	20,000	160,000	180,000
Federal Radiator Company	4-14-21	500,000	500,000	1,000,000
Norwalk Drilling Tool Company	4-15-21	20,000	130,000	150,000
W. P. Eaton Packing Company	4-15-21	160,000	340,000	500,000
Peterson Bros. Company	4-15-21	25,000	25,000	50,000
Wayne Bldg. & Loan Company	4-15-21	10,000,000	10,000,000	20,000,000
American Turret Tool Company	4-15-21	10,000	40,000	50,000
State Ave. Loan & Bldg. Company	4-16-21	250,000	250,000	500,000
Neudoerfer & Silcox Company	4-18-21	60,000	40,000	100,000
Park Investment Company	4-18-21	80,000	195,000	275,000
Rock Creek Oil & Gas Company	4-18-21	50,000	50,000	100,000

CORPORATIONS—INCREASE OF CAPITAL STOCK OF—Continued.

Corporate Name.	Filed.	Capital Stock.		
		Original Amount.	Increase.	Present Amount.
Bethesda Coal Company	4-18-21	50,000	50,000	$100,000
Reliable Millwrighting Company	4-18-21	1,000	9,000	10,000
Brighton Transfer Company	4-19-21	200,000	150,000	350,000
Tacoma Garage Company	4-20-21	15,000	35,000	50,000
Automobile Appraisal & Sale Company	4-20-21	16,000	4,000	20,000
American Specialty Company	4-20-21	10,000	20,000	30,000
W. S. Tyler Company	4-21-21	1,000,000	1,000,000	2,0000,00
Star Drilling Machine Company	4-22-21	2,000,000	4,000,000	6,000,000
Dayton Mechanical Tie Company	4-22-21	50,000	200,000	250,000
Rellawny Motor Company	4-22-21	10,000	150,000	160,000
Bach Clothing Company	4-23-21	20,000	30,000	50,000
Electric Sales Company	4-23-21	10,000	90,000	100,000
E. V. Sala Sales Company	4-23-21	50,000	450,000	500,000
Ohio Wax Paper & Printing Company	4-23-21	75,000	125,000	200,000
Ohio Wax Paper & Printing Company	4-23-21	200,000	50,000	250,000
Hamilton & Rossville Hydraulic Company	4-22-21	100,000	900,000	1,000,000
Nottingham Masonic Temple Company	4-13-21	10,000	90,000	100,000
Buckeye Boiler Company	4-23-21	25,000	75,000	100,000
Stark Agency & Building Company	4-23-21	150,000	150,000	300,000
Elmer Miller Coal Company	4-25-21	50,000	50,000	100,000
Graves Realty Company	4-25-21	10,000	40,000	50,000
Reed Furniture Company	4-26-21	100,000	50,000	150,000
Hexter Lining Company	4-26-21	10,000	20,000	30,000
Cleveland Match Company	4-27-21	2,000	shares no	par.
Marion Tire & Rubber Company	4-27-21	750,000	500,000	1,250,000
Marshall Gerkin Company	4-27-21	10,000	40,000	50,000
Young Engineering Company	4-27-21	10,000	20,000	30,000
Bellefontaine Development Company	4-27-21	50,000	50,000	100,000
Acacia Country Club Company	4-27-21	3,995	shares.	
Doudna Lumber Company	4-27-21	60,000	65,000	125,000
Canton Ice Delivery Company	4-28-21	150,000	100,000	250,000
Geo. D. Koch & Son Company	4-28-21	30,000	70,000	100,000
Fletcher Cartage & Storage Company	4-28-21	25,000	25,000	50,0 0
Reeves Banking & Trust Company	4-29-21	100,000	25,000	125,000
Albert R. Hostetter Company	4-29-21	75,000	75,000	150,000
Fred Lauck Company	4-29-21	10,000	15,000	25,000
Canton Cutlery Company	4-30-21	50,000	150,000	200,000
Nelson Dever Music Company	4-30-21	15,000	20,000	35,000
Brown County Independent Telephone Company	4-30-21	20,000	5,000	25,000
Excelsior Shoe Company	4-30-21	900,000	150,000	1,050,000
Clermont Building Loan & Savings Company	4-30-21	500,000	500,000	1,000,000
Thomas Mfg. Company	4-30-21	300,000	300,000	600,000
Cincinnati Bank & Trust Company	5- 2-21	125,000	25,000	150,000
Theresa East Ninth Company	5- 3-21	.....	125,000	125,000
General Dental Company	5- 3-21	151,000	100,000	251,000
Tribune Company	5- 4-21	49,570	10,430	60,000
Automobile Equipment Company	5- 4-21	10,000	65,000	75,000
Dresden Electric Light Company	5- 4-21	10,000	5,000	15,000
State Mortgage Investment Company	5- 4-21	500,000	500,000	1,000,000
A. H. Robinson Company	5- 4-21	15,000	10,000	25,000
Democrat Printing Company	5- 4-21	35,000	15,000	50,000
Lawrence Savings & Loan Company	5- 5-21	100,000	400,000	500,000
Market Street Apartment Company	5- 5-21	15,000	45,000	60,000
Bryan Hardware Company	5- 5-21	24,000	16,000	40,000
Morris Furniture & Mfg. Company	5- 5-21	25,000	50,000	75,000
Tiffin Women's Club Company	5- 5-21	5,000	5,000	10,000
American Safety Navigation Company	5- 6-21	25,000	25,000	50,000
Ironton Fire Brick Company	5- 6-21	50,000	50,000	100,000
Crowell & Little Construction Company	5- 6-21	150,000	350,000	500,000
Dwelling Mortgage Company	5- 7-21	500	25,000	25,500
Fundamental Loan & Building Company	5- 7-21	1,500,000	500,000	2,000,000
Bowling Coal & Mining Company	5- 7-21	30,000	20,000	50,000
Cummins Canning Company	5- 7-21	50,000	200,000	250,000
DeWeese Company	5- 9-21	100,000	30,000	130,000
Gleasner Company	5- 9-21	120,000	320,000	440,000
Koons Wall Paper Company	5- 9-21	5,000	5,000	10,000
Equitable Savings Company	5-10-21	1,000,000	1,000,000	2,000,000
Coal Ridge Oil & Gas Company	5-11-21	25,000	25,000	50,000
M. Friedman Company	5-11-21	10,000	90,000	100,000
Block Company	5-11-21	210,000	25,000	235,000
Woods Engineering Company	5-12-21	30,000	320,000	350,000
Hansheer Construction Company	5-12-21	10,000	40,000	50,000
Geo. Hansheer Company	5-12-21	10,000	240,000	250,000
Jenera Cooperative Grain & Supply Company	5-12-21	20,000	15,000	35,000
Commercial & Savings Bank of Berea	5-12-21	25,000	25,000	50,000
Beck Roller Company	5-12-21	10,000	90,000	100,000
Representative Collection Company	5-12-21	10,000	40,000	50,000
Windemere Bowling Alleys Company	5-12-21	10,000	5,000	15,000

CORPORATIONS—INCREASE OF CAPITAL STOCK OF—Continued.

Corporate Name.	Filed.	Capital Stock.		
		Original Amount.	Increase.	Present Amount.
Atlas Brass Mfg. Company	5-12-21	125,000	125,000	$250,000
Black River Telephone Company	5-13-21	500,000	500,000	1,000,000
Armour Leather-Craft Company	5-13-21	25,000	75,000	100,000
Madison Milling Company	5-14-21	15,000	35,000	50,000
Carbon Products Company	5-16-21	50,000	100,000	150,000
Brockway-Williamson-Kiott Company	5-16-21	10,000	90,000	100,000
Eagle Grain Company	5-17-21	15,000	10,000	25,000
American Geometric Appliance Company	5-17-21	15,000	25,000	40,000
Marbleite Mfg. Company	5-17-21	20,000	80,000	100,000
Kenton Telephone Company	5-18-21	175,000	50,000	225,000
Cincinnati Workingmens Club Building & Loan Company	5-18-21	1,000,000	1,000,000	2,000,000
Hardy Paint & Varnish Company	5-19-21	100,000	150,000	250,000
Conneaut Mutual Loan & Trust Company	5-20-21	100,000	25,000	125,000
Zagelmeyer Cast Stone Block Company	5-20-21	20,000	55,000	75,000
Bank of Berea Company	5-20-21	30,000	30,000	60,000
Miami Paper Company	5-20-21	319,900	630,100	950,000
Miami Paper Company	5-20-21	950,000	850,000	1,800,000
Rochester Farmer Elevator Company	5-21-21	15,000	10,000	25,000
Niles Trust Company	5-21-21	125,000	25,000	150,000
Fries & Fries Company	5-23-21	50,000	50,000	100,000
Leasehold Investment Company	5-21-21	52,500	210,000	262,500
Mansfield Coco Cola Bottling Company	5-23-21	10,000	65,000	75,000
Wilkshire Milk Company	5-23-21	5,000	20,000	25,000
Dayton Producers Milk Company	5-24-21	20,000	10,000	30,000
Ohio Central Oil & Gas Company	5-24-21	104,758	195,242	300,000
Elmwood Realty Company	5-24-21	25,000	25,000	50,000
Brandt Company	5-24-21	500,000	350,000	750,000
Summit Coal & Mining Company	5-25-21	50,000	50,000	100,000
W. D. Coulter Company	5-25-21	10,000	15,000	25,000
Chemical Utilities Company	5-25-21	5,000	20,000	25,000
Citizens Banking & Trust Company	5-25-21	100,000	25,000	125,000
McConnellsville-Malta Electric Company	5-26-21	30,000	20,000	50,000
Inland Coal & Dock Company	5-27-21	(1,000	shares.)	
Davis-Lewis Coal Company	5-27-21	10,000	20,000	30,000
Fourth Ward Building & Loan Company	5-27-21	540,000	460,000	1,000,000
Henke-Roush Company	5-27-21	20,000	10,000	30,000
Cleveland-Akron Bag Company	5-27-21	5,000,000	1,000,000	6,000,000
Milburn Wagon Company	5-28-21	625,000	375,000	1,000,000
Andrews Asphalt Paving Company	5-28-21	30,000	270,000	300,000
Hickok Electric Instrument Company	5-31-21	10,000	5,000	15,000
Lorain County Mortgage & Title Company	5-31-21	100,000	400,000	500,000
Chillicothe Country Club Company	3-31-21	20,000	30,000	50,000
W. E. Lemneck Company	5-31-21	40,000	110,000	150,000
Morgan Engineering Company	5-31-21	3,000,000	2,000,000	5,000,000
Magnolia Transit Line Company	6- 1-21	1,500	23,500	25,000
Heidecker Brick Company	6- 1-21	15,000	15,000	30,000
International Underwriters Company	6- 1-21	5,000	15,000	20,000
Peebles Paving Brick Company	6- 1-21	50,000	150,000	200,000
Dwelling Mortgage Company	6- 1-21	25,500	175,000	200,500
Universal Machine Company	6- 2-21	1,250,000	250,000	1,500,000
Tri-State Security Company	6- 2-21	110,000	400,000	500,000
General Power Construction Company	6- 2-21	10,000	90,000	100,000
Hughes-Peters Electric Company	6- 3-21	75,000	25,000	100,000
Eclat Rubber Company	6- 3-31	100,000	50,000	150,000
Republican Publishing Company	6- 3-21	150,000	150,000	300,000
Gordon Chocolate Company	6- 3-21	60,000	18,375	78,375
Republic Sash, Door & Millwork Company	6- 3-21	20,000	20,000	40,000
Federal Iron Works Company	6- 3-21	25,000	25,000	50,000
Johannesburg-Neuger Company	6- 3-21	25,000	50,000	75,000
Morgan Engineering Company	6- 3-21	5,000,000	2,000,000	7,000,000
E. W. Fulmer Company	6- 4-21	25,000	35,000	60,000
Bruce & West Mfg. Company	6- 4-21	125,000	50,000	175,000
Price Hill Electric Building & Loan Company	6- 6-21	1,000,000	1,000,000	2,000,000
Liston Avenue Building & Loan Company	6- 6-21	500,000	500,000	1,000,000
Standard Securities Company	6- 6-21	100,000	50,000	150,000
Clay Workers Service Company	6- 6-21	1,000	49,000	50,000
Municipal Realty Company	6- 6-21	100,000	150,000	250,000
Jeannin Electric Company	6- 6-21	150,000	100,000	250,000
Sandusky Foundry & Machine Company	6- 6-21	500	300,000	300,500
Treaty Company	6- 7-21	190,000	60,000	250,000
Park Theatre Company	6- 7-21	80,000	170,000	250,000
Kirtland Country Club Company	6- 7-21	(2,500	shares.)	
Clemmer & Johnson Company	6- 8-21	100,000	150,000	250,000
Cleveland Kitchen Table Company	6- 8-21	40,000	40,000	80,000
J. & F. Schroth Packing Company	6- 8-21	250,000	250,000	800,000
Mutual Building & Investment Company	6- 9-21	10,000,000	10,000,000	20,000,000
Storrs-Schaeffer Company	6- 9-21	200,000	100,000	300,000

CORPORATIONS—INCREASE OF CAPITAL STOCK OF—Concluded.

Corporate Name.	Filed.	Capital Stock.		
		Original Amount.	Increase.	Present Amount.
Power Mfg. Company	6- 9-21	225,000	75,000	$300,000
Washington Savings Bank Company	6- 9-21	100,000	50,000	150,000
McMillen Sanitarium Company	6- 9-21	50,000	10,000	60,000
F. E. Myers & Bro. Company	6-10-21	10,000	5,990,000	6,000,000
Dollar Savings Bank & Trust Company	6-10-21	125,000	25,000	150,000
Cleveland Cooperage Company	6-10-21	100,000	200,000	300,000
Modwick Motor Sales Company	6-10-21	10,000	40,000	50,000
Fifth Avenue Savings Bank Company	6-10-21	50,000	50,000	100,000
Cincinnati Wholesale Grocery Company	6-11-21	200,000	200,000	400,000
Casker-Dupree Mfg. Company	6-11-21	300,000	250,000	550,000
Interstate Rubber Company	6-11-21	30,000	15,000	45,000
L. C. R. Electrical Service Company	6-13-21	25,000	25,000	50,000
Clearwater Oil & Gas Company	6-13-21	10,000	40,000	50,000
Fraternal Order Eagles No. 224 Home Company	6-14-21	10,000	115,000	125,000
Gibson & Perin Company	6-14-21	15,000	85,000	100,000
International Note & Mortgage Company	6-14-21	500	10,000,000	10,000,500
Cograve Company	6-14-21	2,500	72,500	75,000
Masonic Temple Company	6-15-21	150,000	25,000	175,000
Sunshine Baking Company	6-16-21	5,000	20,000	25,000
Dragon Rubber Company	6-16-21	3,000	27,000	30,000
John Hill Foundry Supply Company	6-16-21	50,000	50,000	100,000
American Lace Mfg. Company	6-16-21	500,000	250,000	750,000
Snow Lake Pishing & Hunting Club Company	6-16-21	10,000	20,000	30,000
Sunshine Baking Company	6-16-21	5,000	20,000	25,000
Wilmington Crushed Lime Stone Company	6-17-21	60,000	20,000	80,000
Barth Rennie Coal Company	6-17-21	50,000	25,000	75,000
W. B. A. Home Building Company	6-17-21	1,000	49,000	50,000
F. D. Lawrence Electric Company	6-17-21	50,000	250,000	300,000
Sloan Buchan Company	6-18-21	35,000	50,000	85,000
Huber Fireproof Garage Company	6-18-21	10,000	90,000	100,000
Citizens Building & Loan Company	6-20-21	300,000	200,000	500,000
Banner Grocers Baking Company	6-20-21	250,000	1,250,000	1,500,000
Stambaugh Iron Company	6-20-21	10,000	990,000	1,000,000
Robert Mitchell Furniture Company	6-20-21	100,000	50,000	150,000
Jaeger Machine Company	6-20-21	200,000	60,000	260,000
Hill & Griffith Company	6-16-21	200,000	100,000	300,000
Building Products Company	6-21-21	100,000	150,000	250,000
Alzer Clay Mfg. Company	6-22-21	12,000	24,000	36,000
Jefferson Banking Company	6-22-21	50,000	50,000	100,000
Wooster Grain & Seed Company	6-22-21	100,000	25,000	125,000
Olt Bros. Brewing Company	6-23-21	180,000	30,000	210,000
Falls Rivet Company	6-23-21	650,000	525,000	1,175,000
Brain Bros. Packing Company	6-23-21	30,000	20,000	50,000
Wadsworth Feed Co.	6-23-21	50,000	30,000	80,000
Cuyahoga Spring Company	6-23-21	75,000	25,000	100,000
Belfont Iron Works Company	6-23-21	625,000	1,375,000	2,000,000
Paskell-Kinsell Coal Company	6-23-21	4,000	46,000	50,000
Ohio Awning & Shade Company	6-24-21	25,000	10,000	35,000
United States Molding Machine Company	6-24-21	50,000	100,000	150,000
Bickford Laboratories Company	6-24-21	.....	50,000	50,000
Paige Ohio Company	6-27-21	250,000	200,000	450,000
Hermitage Club Company	6-27-21	18,000	18,000	36,000
Springfield Collateral Loan Company	6-27-21	87,600	62,400	150,000
Levi Blogg Company	6-27-21	10,000	65,000	75,000
Prints Biederman Company	6-27-21	184,000	500,000	684,000
Cities Service Oil Company	6-28-21	1,000	624,000	625,000
York Clay & Mining Company	6-28-21	100,000	50,000	150,000
Consolidated Automobile Company	6-28-21	150,000	350,000	500,000
C. E. Cochran Realty Company	6-29-21	15,000	35,000	50,000
Efficiency Electric Company	6-29-21	43,500	106,500	150,000
Pittsburgh & Ohio Investment Company	6-30-21	100,000	400,000	500,000
Monter Ice Cream Company	6-30-21	30,000	15,000	45,000
Justus Plumbing & Heating Company	6-30-21	10,000	20,000	30,000
Total	.....	$458,545,213	$620,308,272	$1,078,853,485
Total Number.....1,533				

CORPORATIONS—DECREASE OF CAPITAL STOCK OF

Corporate Name.	Filed.	Capital Stock.		
		Original Amount.	Decrease.	Present Amount.
Sherman Building Company	7- 1-20	$200,000	$100,000	$100,000
Rich Sampliner Company	7- 3-20	1,100,000	1,089,000	11,000
Mobilene Company	7- 6-20	50,000	49,500	500
Canfield Appt. Company	7- 6-20	55,000	16,500	38,500
Akron Brewing Company	7- 8-20	400,000	397,000	3,000
Sterling Electrical Corporation Company	7- 9-20	250,000	150,000	100,000
Complete Roofing Company	7-10-20	100,000	75,000	25,000
Nycla Rubber Company	7-10-20	100,000	95,000	5,000
Morrow Mfg. Company	7-13-20	40,000	15,000	25,000
Fornes Brothers Electric Company	7-19-20	20,000	10,000	10,000
H. B. Young Motor Truck Company	7-21-20	575,000	60,000	515,000
Sip & A Bite Company	7-22-20	100,000	90,000	10,000
Ohio Blower Company	7-28-20	1,000,000	999,000	1,000
Buckeye Music Pub. Company	8- 3-20	75,000	62,500	12,500
S. & L. Meyer Company	8- 4-20	100,000	90,000	10,000
Gramm-Bernstein Motor Truck Company	8-13-20	5,500,000	500,000	5,000,000
Consolidated Iron & Steel Mfg. Company	8-13-20	1,812,500	543,000	1,269,500
Consolidated Iron & Steel Mfg. Company	8-13-20	1,750,000	543,000	1,207,000
Victor Safe & Lock Company	8-19-20	200,000	190,000	10,000
Miller Rubber Home & Land Company	8-20-20	100,000	90,000	10,000
Yahrling-Rayner Piano Company	9- 2-20	200,000	25,000	175,000
Cleveland Milling Company	9- 9-20	450,000	445,500	4,500
Columbus, New Albany & Johnstown Traction Company	9-15-20	575,000	25,000	550,000
Joseph Herb Brewing Company	9-16-20	100,000	75,000	25,000
Timken Detroit Axle Company	9-17-20	48,000,000	3,000,000	45,000,000
Tri-State Motors Company	9-17-20	150,000	37,500	112,500
S. C. Schenck Company	9-27-20	200,000	180,000	20,000
C. & G. Cooper Company	10- 2-20	1,650,000	150,000	1,500,000
Public Service Traffic Bureau Company	10- 2-20	50,000	40,000	10,000
Stratmore Company	10-11-20	50,000	25,000	25,000
Haskell Realty Company	10-15-20	18,000	2,500	15,500
M. Brown Company	10-21-20	60,000	30,000	30,000
Herschede Motor Car Company	10-26-20	50,000	20,000	30,000
American Mechanical Toy Company	10-28-20	100,000	90,000	10,000
Federal Nut, Bolt & Machine Company	10-29-20	100,000	95,000	5,000
Springfield Spring Company	11- 5-20	125,000	25,000	100,000
Crown Overall Mfg. Company	11- 8-20	3,725,000	225,000	3,500,000
Huss Bros. Phonograph & Piano Company	11- 8-20	20,000	15,000	5,000
Water-Proof Paper & Board Company	11- 8-20	390,000	40,000	350,000
Wise-Schieble Company	11-10-20	100,000	65,000	35,000
Lincoln Oil & Gas Company	11-10-20	500,000	250,000	250,000
Acme Box Lumber Company	11-11-20	60,000	59,400	600
American Box Company	11-11-20	200,000	198,000	2,000
F. B. Stearns Company	11-11-20	750,000	417,400	332,600
Sunbury Mfg. Company	11-12-20	50,000	10,000	40,000
Gross Photo Supply Company	11-12-20	75,000	25,000	50,000
Akron Times Publishing Company	11-17-20	250,000	150,000	100,000
Land Security Company	11-20-20	80,000	70,000	10,000
American Rolling Mill Company	11-22-20	40,736,100	220,100	40,516,000
Levy Overall Mfg. Company	11-24-20	500,000	10,000	490,000
Sherman Building Company	11-26-20	250,000	50,000	200,000
Darby Coal & Coke Company	11-26-20	100,000	75,000	25,000
Strong, Carlisle & Hammond Company	11-26-20	75,000	24,500	50,500
Utopia Theatre Building Company	11-26-20	120,000	110,000	10,000
Home Building & Loan Company	11-26-20	2,000,000	1,000,000	1,000,000
Cleveland Belmont Coal Company	12- 2-20	750,000	500,000	250,000
M. L. Andrew Company	12- 7-20	250,000	70,000	180,000
Liberty Manhattan Dry Cleaning Company	12-14-20	25,000	15,000	10,000
Wagner Hardware Company	12-23-20	150,000	50,000	100,000
Argus Lamp & Appliance Company	12-23-20	75,000	74,000	1,000
Collingwood Brick Company	12-23-20	30,000	29,500	500
M. B. Farrin Company	12-27-20	1,100,000	100,000	1,000,000
Damascus Brake Beam Company	12-27-20	550,000	50,000	500,000
Arko Lumber Company	12-27-20	250,000	225,000	25,000
McHenry-Sumott Realty Company	12-27-20	20,000	15,000	5,000
John Gill & Sons Company	12-27-20	100,000	99,000	1,000
United States Paper Goods Company	12-28-20	250,000	50,000	200,000
Homan Hughes Company	12-28-20	100,000	50,000	50,000
Mid-East Oil Company	12-28-20	5,500,000	3,500,000	2,000,000
Eagle Picher Lead Company	12-28-20	10,000,000	22,000	9,978,000
Adams Bag Company	12-28-20	225,000	75,000	150,000
Toledo Bread Company	12-28-20	250,000	249,000	1,000
Youngstown Bread Company	12-28-20	350,000	349,000	1,000
Columbus Bread Company	12-28-20	450,000	449,000	1,000
Belmont Building Company	12-28-20	90,000	78,000	12,000
Mutual Motor Stores Company	12-28-20	500,000	495,000	5,000
Tri-State Motors Company	12-30-20	112,500	62,500	50,000

CORPORATIONS—DECREASE OF CAPITAL STOCK OF—Continued.

Corporate Name.	Filed.	Capital Stock.		
		Original Amount.	Increase.	Present Amount.
Zehner Bros. Packing Company	12-31-20	1,000,000	695,000	$305,000
Queen City Varnish Company	12-31-20	100,000	99,000	1,000
Iron Crib & Bin Company	12-31-20	20,000	5,000	15,000
Columbian Printing & Publishing Company	12-31-20	100,000	50,000	50,000
Domestic Building Company	12-31-20	1,000,000	500,000	500,000
Bradford Belting Company	1- 5-21	250,000	150,000	100,000
May-Piebeger Company	1- 6-21	150,000	125,000	25,000
Abbott Realty Company	1- 6-21	175,000	173,250	1,750
De Forest Sheet & Tin Plate Company	1- 6-21	600,000	595,000	5,000
Adams-Bagnall Electric Company	1- 7-21	600,000	594,000	6,000
Western Reserve Bond & Share Company	1- 7-21	105,000	100,000	5,000
Up-to-Date Tailoring Company	1- 7-21	150,000	100,000	50,000
North Eastern Ohio Oil & Gas Company	1-10-21	750,000	505,000	245,000
Owen Transit Company	1-12-21	70,000	63,000	7,000
International Crane Company	1-15-21	25,000	22,500	2,500
Conneaut Woolen Mills Company	1-18-21	200,000	42,000	158,000
Mentor Transit Company	1-24-21	215,000	32,500	182,750
J. H. Phelps Company	1-26-21	150,000	77,600	72,400
Stone Investment Company	1-28-21	200,000	195,000	5,000
Industrial Protective Company	1-27-21	50,000	40,000	10,000
Pattin Bros. Company	1-27-21	550,000	50,000	500,000
Haskell Realty Company	1-27-21	15,500	2,500	13,000
Cleveland Heights Realty Company	1-28-21	300,000	290,000	10,000
Reality Rubber Company	1-28-21	100,000	20,000	80,000
Vahan Foundry Company	1-31-21	100,000	90,000	10,000
Detroit Reamer & Tool Company	2- 2-21	100,000	99,000	1,000
Youngstown Garment Mfg. Company	2- 2-21	40,000	24,000	16,000
W. G. Matthews Company	2- 9-21	75,000	50,000	25,000
Supreme Motors Corporation Company	2- 9-21	900,000	250,000	650,000
Land Title Abstract & Trust Company	2-10-21	300,000	50,000	250,000
Cuyahoga Excavating Company	2-10-21	100,000	75,000	25,000
Huebner Toledo Breweries Company	2-14-21	3,000,000	2,994,000	6,000
McArthur Brick Company	2-15-21	100,000	20,000	80,000
Dickson Transfer Company	2-16-21	25,000	5,000	20,000
Leach-Weisenberger Company	2-19-21	25,000	15,000	10,000
Womens City Club of Cleveland	2-23-21	10,000	5,000	5,000
Cleveland Oil Products Company	2-25-21	51,000	50,000	1,000
Miami Valley Drug Company	2-26-21	200,000	75,000	125,000
Cincinnati Transfer Company	2-26-21	80,000	30,000	50,000
Yosemite Transit Company	2-28-21	125,000	122,500	2,500
Ottawa Transit Company	2-28-21	185,000	181,300	3,700
Miller Transit Company	2-28-21	160,000	156,800	3,200
Bristol Transit Company	2-28-21	290,000	284,200	5,800
Hanna Transit Company	2-28-21	175,000	171,500	3,500
Norton Transit Company	2-28-21	155,000	151,900	3,100
Montreal Transit Company	2-28-21	215,000	210,700	4,300
Castile Transit Company	2-28-21	200,000	196,000	4,000
Fort Henry Transit Company	2-28-21	160,000	156,800	3,200
Hubbard Steamship Company	2-28-21	110,000	107,800	2,200
Seymour Realty Company	3- 1-21	40,000	25,000	15,000
Campbell Brothers Mfg. Company	3- 1-21	35,000	31,500	3,500
Vulcan Supply Company	3- 2-21	60,000	5,000	55,000
C. H. Yahrling Company	3- 2-21	175,000	115,000	60,000
J. P. Kolbe Realty Company	3- 5-21	25,000	20,000	5,000
Cleveland Drop Forge Company	3- 8-21	750,000	250,000	500,000
United Stamping & Machine Company	3-12-21		(1,000 shares)	
Horsburgh Forge Company	3-12-21	250,000	225,000	25,000
Republican Publishing Company	3-17-21	200,000	50,000	150,000
Dayton Realty Company	3-17-21	75,000	70,000	5,000
News Journal Company	3-21-21	75,000	30,000	45,000
Mason Cotton Fabrics Company	3-23-21	3,000,000	2,970,000	30,000
Virginia Realty Company	3-25-21	35,000	34,000	1,000
Aluminum Castings Company	3-28-21	400,000	396,000	4,000
New Wapakoneta Wheel Company	3-28-21	75,000	25,000	50,000
Howard Realty Company	3-29-21	350,000	88,500	262,500
Willard Middletown Machine Company	3-29-21	75,000	10,000	65,000
J. P. Gordon Company	3-29-21	1,000,000	500,000	500,000
Baker R. & L. Company	3-31-21	5,750,000	3,250,000	2,500,000
Liberty Lumber Company	3-31-21	25,000	24,500	500
Joseph Joseph & Brother Company	4- 2-21	2,000,000	500,000	1,500,000
R. G. Miller Coal Company	4- 4-21	75,000	74,250	750
Joseph Joseph & Brothers Company	4- 4-21	2,000,000	500,000	1,500,000
Pleasantville Window Glass Company	4- 4-21	75,000	15,000	60,000
Ohio Wire Goods Mfg. Company	4- 8-21	400,000	340,000	60,000
Goodyear Tire & Rubber Company	4-11-21	200,000,000	99,000,000	101,000,000
Star Beverage Company	4-14-21	105,000	5,000	100,000
A. E. Pitts Shoe Company	4-18-21	200,000	100,000	100,000

CORPORATIONS—DECREASE OF CAPITAL STOCK OF—Concluded.

Corporate Name.	Filed.	Capital Stock.		
		Original Amount.	Decrease.	Present Amount.
Mason Cotton Fabrics Company	4-18-21	3,000,000	2,970,000	$30,000
Dayton Buick Motor Company	4-18-21	150,000	125,000	25,000
Cleveland Cut Flower Company	4-21-21	250,000	225,000	25,000
R. K. Crawford Land Company	4-23-21	200,000	190,000	10,000
Domestic Investment Company	4-23-21	10,000	8,500	1,500
Bock Bearing Company	4-25-21	1,559,700	22,500	1,537,200
Berger Mfg. Company	4-25-21	10,000,000	8,950,000	1,050,000
McMyler Interstate Company	4-25-21	3,000,000	1,000,000	2,000,000
Lodge & Shipley Machine Tool Company	4-26-21	4,400,000	340,000	4,060,000
Ohio Central Oil & Gas Company	4-27-21	125,000	20,242	104,758
Metalcraft Company	4-28-21	200,000	100,000	100,000
Metalcraft Company	4-28-21	100,000	90,000	10,000
Cincinnati & Suburban Express Company	4-29-21	75,000	65,000	10,000
A. J. Dunn Company	5- 2-21	200,000	175,000	25,000
Reserve Square Realty Company	5- 3-21	200,000	50,000	150,000
Royal Collieries Company	5- 3-21	75,000	25,000	50,000
Owens Bottle Company	5- 4-21	48,330,100	137,300	48,192,800
Automat Molding & Folding Company	5- 5-21		"No par shares"	
Springfield Bond & Mortgage Company	5- 7-21		"No par shares"	
Linn Sugar & Mercantile Company	5- 9-21	62,500	52,500	10,000
Burnett-Larch Mfg. Company	5-10-21	225,000	216,000	9,000
Milburn Wagon Company	5-10-21	1,000,000	90,000	910,000
Krohn-Fechheimer Company	5-12-21	1,000,000	200,000	800,000
Eflorose Sugar Company	5-12-21	650,000	643,500	6,500
Webster Brick Company	5-14-21	200,000	190,000	10,000
Lyon Rubber Company	5-14-21	150,000	140,000	10,000
Bucyrus Light & Power Company	5-16-21	250,000	249,500	500
Buckeye Power Company	5-16-21	2,250,000	2,249,500	500
National Safe Company	5-19-21	450,000	382,500	67,500
Clarksburg Light & Power Company	5-19-21	30,000	20,000	10,000
Jennings Oil & Gas Company	5-20-21	41,040	32,832	8,208
Meadowbrook Land Company	5-20-21	100,000	99,500	500
Wolf Run Coal Company	5-23-21	250,000	240,000	10,000
Pan-American Coal Company	5-24-21	170,000	159,800	10,200
Lima Drill Press Company	5-24-21	50,000	40,000	10,000
Ohio Optical Company	5-24-21	65,000	64,678	322
West Jefferson Creamery Company	5-24-21	300,000	297,000	3,000
Grace Lynn Company	5-25-21	100,000	99,000	1,000
Tacoma Realty Company	5-25-21	40,000	35,000	5,000
Miami Apartments Company	5-25-21	80,000	75,000	5,000
Central Engineering Company	5-25-21	500,000	400,000	100,000
Daniel Boone Coal Company	5-25-21	575,000	475,000	100,000
Columbia Bond & Mortgage Company	5-31-21	1,000,000	990,000	10,000
Federal Service Company	5-31-21	100,000	75,000	25,000
W. H. Mullins Company	5-31-21	300,000	297,000	3,000
Thomas Company	5-31-21	700,000	175,000	525,000
Gambrinus Brewing Company	5-31-21	300,000	291,000	9,000
Storms-Loomis Coal Company	6- 1-21	40,000	39,000	1,000
Youngstown Iron & Steel Company	6- 2-21	3,000,000	2,990,000	10,000
Investment Securities Company	6- 7-21	300,000	280,000	20,000
Bradford Belting Company	6- 8-21	100,000	99,000	1,000
Leibold-Farrell Building Company	6- 9-21	65,000	5,000	60,000
Eagle Mfg. Company	6-20-21	100,000	90,000	10,000
Ottawa Grain & Milling Company	6-20-21	100,000	50,000	50,000
V. & D. Electric Company	6-27-21	50,000	25,000	25,000
Springfield Collateral Loan Company	6-27-21	100,000	12,400	87,600
Efficiency Electric Company	6-29-21	50,000	6,500	43,500
Total number.....311. Total		$454,238,940	$164,172,502	$290,066,438

CHANGE OF NAME OF CERTAIN CORPORATIONS.

Filed.	Former Corporate Name.	Present Corporate Name.	Location.
7- 2-20	Alvo Company	Alvo Mfg. Company	Cleveland.
7- 2-20	Eakin Auto & Supply Company	B.& C. Auto Supply Company	Warren.
7- 3-20	Steele-Hopkins & Meredith Company	Steele & Meridith	Springfield.
7- 6-20	Independent Lumber & Door Company	Independent Lumber Company	Cleveland.
7- 6-20	Superior B. & L. Company	Commercial Savings & Loan Company	Cleveland.
7- 7-20	Bope Furniture Company	Thomas Furniture Company	Columbus.
7- 8-20	Avey Leather Mfg. Company	Aver Leather Goods Mfg. Company	Cleveland.
7- 9-20	Revelation Revealed Pub. Company	Trio Pub. Company	Cincinnati.
7- 9-20	Krebs Pharmacy Company	Herman Krebs Pharmacy Company	Cleveland.
7-13-20	Barlow Hodson Motor Car Company	Barlow Motor Car Company	Cincinnati.
7-13-20	Cech Savings & Loan Association	Aetna Savings & Loan Association	Cincinnati.
7-15-20	6th City Refrig. & Engr. Company	Russell McDonald Engr. Company	Cleveland.
7-15-20	Ukrainian Nat. Ed. Club	Ukranian Nat. Home Company	Cleveland.
7-17-20	Miller Coal Company	Lake County Coal & Supply Company	Painesville.
7-17-20	Hearn-Pithian Company	Hearn-Miller Company	Youngstown.
7-20-20	Powers Elevator Company	Powers Lumber & Supply Company	Genoa.
7-22-20	Sharp Theatres Company	Horwitz Amusement Company	Cleveland.
7-22-20	Die Sinking & Machine Company	Akron Lamp Company	Akron.
7-24-20	Highway Motors Company	Highway Engine Company	Cleveland.
7-27-20	Nelson-Schroeder-Dever Music Company	Nelson-Dever Music Company	Steubenville.
7-27-20	Nelsonville Coal Company	Nelsonville Mining Company	Nelsonville.
7-28-20	Grad. Nurses Assn. of Cincinnati	District No. 8 Ohio State Assn	Cincinnati.
7-28-20	Nobil & Ostror Company	Nobil Shoe Company	Akron.
7-28-20	Buntus Company	Buntus Baking Company	Cincinnati.
7-28-20	German M. E. Society of Cincinnati	Emanuel City Mission	Cincinnati.
7-29-20	Samsey Printing Company	Samsey Company	Cleveland.
7-30-20	National Paper Box Company	Spitzer Paper Box Company	Toledo.
7-31-20	Carpenter-Webb Company	Carpenter-Reese-Oswald Company	Cleveland.
7-31-20	May Food Prod. Company	Mayborn Food Prod. Company	Cleveland.
8- 2-20	Accurate Auditing & Accounting Company	Rukamp-Steckel-McKee Company	Akron.
8- 2-20	Fredericks Taxicab & Transfer Company	Fredericks Yellow Cab & Transfer Company	Youngstown.
8- 2-20	Pursglove-Maher Company	Maher Collieries Company	Bridgeport.
8- 4-20	Geo. J. Hoffman & Son Tanning Company	Hoffman Tanning Company	Malta.
8- 4-20	Auglaize Motor Car Company	Auglaize Hoist & Body Company	Auglaize.
8- 4-20	Close Whitcomb Company	Clyde Casting Company	Clyde.
8- 6-20	Berea Lumber & Coal Company	Berea Lumber Company	Berea.
8- 7-20	American Plasto Marble Company	Nu Art Mfg. Company	Zanesville.
8- 7-20	Johnston-Decker Company	Johnston-Hardy Company	Toledo.
8- 9-20	Indian River Farms Sales Company	Indian River Company	Cleveland.
8- 9-20	Packard Coal Mining Company	Packard Coal Company	Columbus.
8-11-20	Undersellers Rubber Specialty Company	R. & S. Rubber Company	Cleveland.
8-13-20	Gund Brewing Company	Gund Company	Cleveland.
8-14-20	Feicke Desch Printing Company	Feicke Printing Company	Cincinnati.
8-16-20	Shaner Hardware Company	Circleville Hardware Company	Circleville.
8-16-20	Carnegie Company	Continental Mortgage & Investment Company	Cleveland.
8-16-20	Cleveland School of Universal Salesmanship Company	Cleveland Business Service Company	Cleveland.
8-18-20	Hensch Food Company	Lemtone Laboratories Company	Cleveland.
8-18-20	B. M. Sallot Battery Company	McClurg-Newcomb Company	Cleveland.
8-18-20	Universal Securities Company	Interstate Financial Service Company	Dayton.
8-20-20	Eastern Ohio Steel Company	Eastern Ohio Mfg. Company	Warren.
8-21-20	R. F. Carpenter Mfg. Company	Sanymetal Products Company	Cleveland.
8-21-20	Tousley Mahuke Milling Company	Bellevue Flour Mills Company	Bellevue.
8-24-20	Germ. Evan. Ref. Im. Church	Emanuel Ref. Church	St. Bernard.
8-24-20	Bankrupt Store Company	Canaday Lee Company	Gallipolis.
8-25-20	Clapp Stove & Hardware Company	Clapp Stove Company	Toledo.
8-25-20	N. K. Foundry Company	Norwalk Machine & Tool Company	Norwalk.
8-26-20	Cleveland Realty Trust Company	Ohio State Mortgage Company	Cleveland.
8-28-20	Cleveland Jewish Orphan Asylum	Cleveland Jewish Orphan Home	Cleveland.
8-30-20	Ohio Sash Weight Company	Central Ohio Foundry Company	Newark.
8-31-20	Purity Ice Cream Company	Purity Ice Cream & Dairy Company	Springfield.
8-31-20	Sales Service Company	Romell Motion Picture Company	Cincinnati.
9- 1-20	Monitor Coal & Coke Company	Monitor Coal & Mining Company	Columbus.

CHANGE OF NAME OF CERTAIN CORPORATIONS—Continued.

Filed.	Former Corporate Name.	Present Corporate Name.	Location.
9- 1-20	Columbus Terminal Warehouse Company	Central Warehouse Company	Columbus.
9- 2-20	Frankel Restaurant Company	Foodserve Company	Cleveland.
9- 2-20	St. Marys College Society of Mary	University of Dayton, Etc.	Cincinnati.
9- 3-20	Capital Oil Company	Capitol Oil Company	Canton.
9- 7-20	Springfield Oil Products Company	United Oil Products Company	Springfield.
9- 7-20	Dupont Cleveland Motor Company	D. P. Motor Sales Company	Cleveland.
9-10-20	Rets Stamping Company	Progressive Stamping Company	Cleveland.
9-13-20	W. H. Collier Company	Conkey Allaman Lawless Company	Cleveland.
9-13-20	Equitable Finance Company	Capitol Loan Company	Columbus.
9-13-20	Findlay Lumber & Supply Company	Elliott Lumber & Supply Company	Weems.
9-13-20	Alkay Motor Supply Company	Alkay Motor Supply Stores Company	Cleveland.
9-14-20	Elyria Apartment House Company	Elyria Properties Company	Elyria.
9-14-20	Westerville Board of Trade	Westerville Chamber of Commerce	Westerville.
9-15-20	B. H. L. Co-operative Company	B. H. L. Elevator & Supply Company	Brunswick.
9-15-20	Crestline Equity Union Company	Farmers Equity Union Exchange Company	Crestline.
9-16-20	Hill Brunner Foundry & Supply Company	John Hill Foundry Supply Company	Cincinnati.
9-16-20	Ohio H. & W. Sales Company	Hoffman & Werk Company	Cleveland.
9-17-20	De Luxe Mfg. Company	Owen Shops Company	Cleveland.
9-17-20	American Bank Service Assn. Company	Wm. Ganson Rose Company	Cleveland.
9-17-20	L. & B. Furniture Company	Best Furniture Mfg. Company	Cleveland.
9-18-20	Blats Queesser Company	Factories Finance Company	Cleveland.
9-18-20	Superior Mortgage Company	City Investment Company	Cleveland.
9-20-20	Big Wizard Chemical Company	Chemical Utilities Company	Cincinnati.
9-21-20	Mansfield Pure Milk Company	Isaly Dairy Company	Mansfield.
9-22-20	Oakland Pittsburgh Company	Oldsmobile Pittsburg Company	Cleveland.
9-22-20	Jackson Business Mens Association	Jackson Chamber of Commerce	Jackson.
9-23-20	Akron Electric Supply Company	Electrical Home Company	Akron.
9-24-20	Paragon Metal Products Company	T. N. T. Spark Plug Company	Cleveland Hts.
9-24-20	Kay P. Jay Shoe Company	Kay Jay Shoe Company	Cincinnati.
9-25-20	Girkins Bois Company	W. E. Girkins Company	Toledo.
9-28-20	McDonald-Ganyard-Miller Company	Ganyard-Miller Company	Akron.
9-29-20	Silverman Huyck Company	W. H. Silverman Company	Cincinnati.
9-30-20	Ashton & Richter Company	Frank Ashton & Son Company	Cincinnati.
9-30-20	Hevers Grocery & Provision Company	Elyria Co-operative Store Company	Elyria.
9-30-20	Soc Di Mutuo Soc. Regina Margarita D Italia	Lucia Vergince Mortui, etc.	Cleveland.
9-30-20	Dudley-Forcier-Taylor Company	Forcier-Taylor-Brown Company	Youngstown.
10- 1-20	Ludlow Battery Service Company	Ludlow Building Service Company	Dayton.
10- 1-20	Coffield Motor Washer Company	Coffield Washer Company	Dayton.
10- 2-20	Armstrong News & Stationery Company	Armstrong Stationery	Cincinnati.
10- 4-20	C. E. Woolman Realty Company	G. & F. Realty Company	Columbus.
10- 4-20	Krause-Williams Company	Harvey Company	Columbus.
10- 6-20	Lincoln Park Boulevard Company	Lincoln Park Realty Company	Cleveland.
10- 6-20	Cleveland Telephone Company	Ohio Bell Telephone Company	Cleveland
10- 6-20	Societes Operaier Di Mutuo Soccorso	Societes di Mutu Coccorso Tre Monti	Cleveland.
10- 7-20	Bullfinch-Patterson Hardware Company	Bulfinch Hardware Company	Niles.
10- 8-20	Standard Auto Parts Company	Van Boolen Auto Company	Youngstown.
10- 8-20	Pentecostal Church of Nazarene	Church of the Nazarine	Franklin.
10-11-20	Banker's Bond & Mortgage Company	Columbia Bond & Mortgage Company	Columbus.
10-11-20	Pioneer City Building & Loan Company	Pioneer Savings & Loan Company	Marietta.
10-13-20	Akron Turn Verein	Akron Turner Club	Akron.
10-13-20	Toledo Commerce Club	Toledo Chamber of Commerce	Toledo.
10-15-20	Cuyahoga Abstract Company	Cuyahoga Abstract, Title & Trust Company	Cleveland.
10-16-20	Chute Oil	Otex Oil Company	Columbus.
10-23-20	Red Cap Batteries Sales Company	Atlasta Battery Service Company	Cincinnati.
10-23-20	Coshocton Art Leather Company	Art Leather Company	Coshocton.
10-21-20	Campbell-Finfrock Company	J. D. Finfrock Company	Piqua.
10-20-22	Dayton Steel Company	Dayton Structural Steel Company	Dayton.
10-22-20	St. Stephens Evangelical Lutheran Church	First English Lutheran Church	Toledo.
10-22-20	Moline-Cuyahoga Tractor Company	Cleveland Farm Machinery Company	Cleveland
10-25-20	U. R. Aubry Insurance Company	W. R. Aubry Agency Company	Toledo.

CHANGE OF NAME OF CERTAIN CORPORATIONS—Continued.

Filed.	Former Corporate Name.	Present Corporate Name.	Location
10-27-20	Painesville Hospital Association	Lake County Hospital Association	Painesville.
10-28-20	City Supply Company	City Supply & Lumber Company	Cleveland.
10-28-20	Tinker-Cramer Vault Company	Tinker Concrete Vault Company	Cleveland.
10-29-20	Oral Building & Loan Company	Oral Savings & Loan Company	Lakewood.
10-30-20	Nemeth Research Laboratory & Mfg. Company	Nemeth Research & Mfg. Company	Cleveland.
11- 2-20	Union Library Association	Associated Students of Oberlin College	Oberlin.
11- 4-20	Insurance Agency Company	Duen-Smith-Lane Company	Cleveland.
11- 4-20	Five Points Savings & Loan Company	East Cleveland Savings & Loan Company	Cleveland.
11- 8-20	Fort Industry Lithographing Company	M. H. Smith Lithographing Company	Toledo.
11- 9-20	American Hat Rack & Furniture Company	Salem Furniture Company	Salem.
11- 9-20	Lorain Rubber Heel Company	Heather Rubber Company	Lorain.
11-10-20	Air Transportation & Photographic Company	Aerograph Company	Cleveland.
11-10-20	Fort Loramie Ry. Company	Minster & Loramie Ry. Company	Loramie
11-11-20	I. J. Stotler Company	Leo. A. Stotler Company	Dayton.
11-12-20	Sandusky Glass Mfg. Company	Sandusky Glass Mfg. & Supply Company	Sandusky.
11-17-20	Phoenix Products Company	Carbonizing Materials Company	Cleveland.
11-18-20	Nucord Tire Company	Nu Cord Tire Company	Cincinnati.
11-19-20	Boyd & Dean Company	Dean Orthopedic Shoe Company	Cleveland.
11-22-20	Citizens Building & Realty Company	Citizens Building & Construction Company	Cleveland.
11-22-20	NuCord Tire Company	NuCord Tire & Rubber Company	Cincinnati.
11-26-20	Home Building & Loan Company	Home Savings & Loan Company	Reading.
11-27-20	Curtiss-Ambler Company	Curtiss-Ambler Realty Company	Toledo.
11-27-20	Mfg. Electro Plating &Metal Company	Industrial Supply Company	Cleveland.
11-27-20	Carlson-Alexander Company	Seaberg - Carlson - Alexander Company	Cleveland.
11-30-20	Globe Autographic Register Company	Globe Register Company	Cincinnati.
12- 3-20	Freedman Aid Society of the M. E. Church	Board of Education Negroes of M. E. Church	Cincinnati.
12- 4-20	Pierle Drilling Machine Company	Cincinnati Hy Speed Machine Company	Cincinnati.
12- 4-20	Business Properties & Management Company	Business Properties Company	Cleveland.
12- 7-20	Financial Service Company	Medical Mercantile Company	Columbus.
12- 8-20	Cleveland Realty Mortgage Company	Reliance Securities Company	Cleveland.
12- 8-20	Moore Tool & Machine Products Company	Tool & Machine Products Company	Newark.
12-9-20	B. F. Griffith Company	Rea-Griffith Company	Cleveland.
12-9-20	Ohio Suspender Company	Ohio Textile Products Company	Mansfield.
12-15-20	Madisonville Laundry Company	Madison Square Laundry Company	Madisonville.
12-16-20	Walker Motor Company	Ideal Motor Car Company	Cleveland.
12-17-20	Burton, Beidler & Phillips Company	Burton Coal Company	Cleveland.
12-18-20	Coal & Iron Savings & Loan Company	Harvard Savings & Loan Company	Cleveland.
12-18-20	Bradkarth Company	Thompson-Bradshaw Company	Cleveland.
12-20-20	Miller Pasteurizing Machine Company	H. H. Miller Industries Company	Canton.
12-22-20	Synvita Products Company	Every Day Products Company	Lima.
12-24-20	Eureka Mfg. Company	Euclid Electric & Mfg. Company	Cleveland.
12-27-20	Contracting Bricklayers Association	Mason Contractors Association	Cincinnati.
12-29-20	Butterworth Company	Hill-Wappner Company	Cleveland.
12-28-20	Thomson Motor Car Company	Brooklyn Buick Company	Brooklyn.
12-28-20	Rich Pump Company	Rich Pump & Ladder Company	Cincinnati.
12-28-20	Hardware Builders Supply Company	Mason Hardware Company	Cuyahoga Falls.
12-29-20	Guardian Trust & Savings Bank of Toledo	Commerce Guardian Trust & Savings Bank	Toledo.
12-29-20	Citizens Securities Company	Collins-Norton Company	Toledo.
12-31-20	Citizens Union Commerce Securities Company	Union Securities Company	Cleveland.
12-31-20	Ramsdell Bros. Company	Cornell Tire Sales Company	Cleveland
1- 3-20	Custom Automotive Company	Sawyers Motor Sales Company	Cincinnati.
1- 4-20	Oldham-Bennett Realty Company	H. E. Bennett Realty Company	Sidney.
1- 4-21	Winter Insurance Agency Company	Roland C. Caley Company	Clevelamd.
1- 5-21	E. B. Lawston Mfg. Company	Midwest Specialty Company	Cincinnati.

CHANGE OF NAME OF CERTAIN CORPORATIONS—Continued.

Filed.	Former Corporate Name.	Present Corporate Name.	Location
1- 5-21	Southern Ohio Loan & Trust Company	Southern Ohio Loan Company	Cincinnati.
1- 5-21	Southern Ohio Savings Bank Company	Southern Ohio Savings Bank & Trust Company	Cincinnati.
1- 7-21	Middle West Fertilizer Company	Middle West Chemical Company	Columbus.
1- 8-21	Burton Coal Company	J. P. Burton Coal Company	Cleveland.
1- 8-21	Ohio Distributors Company	Hasster Ohio Company	Columbus.
1-12-21	Bryan Hardware Implement Company	Bryan Implement Company	Bryan.
1-12-21	Utopia Theatre Building Company	Manheim-Tucker Realty Company	Cleveland.
1-13-21	General Insurance Agency Company	Medbury-Agler Company	Youngstown.
1-14-21	Goelz-Loecker Motor Car Company	Goelz Motor Car Company	Columbus.
1-15-21	Washington Building Company	Washington Loan & Savings Association Company	Dayton.
1-18-21	Worman Motor Car Company	Chapman Motor Sales Company	Toledo.
1-19-21	Cincinnati Auction & Consignment Company	Effron-Gordon Company	Cincinnati.
1-19-21	Dayton Insulating Die Company	Kurz-Kasch Company	Dayton.
1-19-21	Beck Building & Financing Company	Collateral Bond & Mortgage Company	Akron.
1-21-21	Roth Auto Sales Company	Townsend Auto Sales Company	Lakewood.
1-21-21	City Brewing Company	Woolner Brewing Company	Toledo.
1-22-21	Queen City Watch Case Mfg. Company	Gruen National Watch Case Company	Cincinnati.
1-22-21	Brugess Avenue U. B. in Christ	Brugess Avenue Church of U. B. in Christ	Columbus.
1-24-21	Chas. H. Buettner Company	Ohio Buff. & Mfg. Company	Cincinnati.
1-24-21	Holley Mfg. Company	C. D. Holley Mfg. Company	Alliance.
1-24-21	Thompson & Heuck Service Company	Heuck Service Company	Cincinnati.
1-25-21	Higby Sales Company	B. P. Higby Company	Youngstown.
1-27-21	Embro Metal Hoof Company	Embro Mfg. Company	Tol do.
1-28-21	Wright & Kuntz Lumber Company	J. A. Shade Lumber Company	Piqua.
1-29-21	Ault & Wiborg Shanghai Company	Ault & Wiborg China Company	Cincinnati.
1-29-21	Cleveland Toy & Novelty Company	State Furniture Company	Cleveland.
1-29-21	Progressive Electric Products Company	Electric Heat Control Company	Cleveland.
1-31-21	Cleveland Baptist City Mission Society	Cleveland Baptist Association	Cleveland.
1-31-21	Hunter Hardware Company	Hunter-Muhlbach Company	Columbus.
2- 1-21	Weaver-Dunkle-Pike Company	Weaver-Dunkle-Watts Company	Cincinnati.
2- 2-21	Yohrling-Rayner Piano Company	C. H. Yohrling Company	Youngstown.
2- 2-21	National Cone Company	Star Cone Company	Cleveland.
2- 3-21	Peters & Reed Pottery Company	Zane Pottery Company	Zanesville.
2- 4-21	Warren Realty & Trust Company	Warren Realty & Investment Company	Warren.
2- 5-21	Daviess Menefee Company	W. W. Daviess Company	Cleveland.
2- 8-21	Turn Moulded Counter Process	Northside Process Company	Cincinnati.
2- 8-21	Champaign County Live Stock Company	Champaign Live Stock Association	Washington C. H.
2- 8-21	Dri Kure Retreder Company	Vulcanizers Equipment Company	Akron.
2- 8-21	Wunder Ice Machine & Refrig. Company	Wunder Refrigeration Company	Cincinnati.
2- 9-21	J. H. Phelps Company	J. H. Phelps Candy Company	Cleveland.
2- 9-21	Fanner & Brown Company	Associated Engineers Company	Cleveland.
2- 9-21	Maple Building & Loan Association	Maple Savings & Loan Association	Cleveland.
2- 9-21	City Ice Delivery Company	City Ice & Fuel Company	Cleveland.
2-10-21	Apartment Decorating & Repair Company	Wm. Knapp Company	Cleveland.
2-10-21	W. C. Pressing Canning Company	W. C. Pressing Company	Norwalk.
2-11-21	Pilgrim Chapel	Pilgrim Presbyterian Church Company	Cincinnati.
2-11-21	Federal Engs. & Mfg. Company	Master Tool Company	Cleveland.
2-14-21	Hospodor Building & Loan Association	Corlett Savings & Loan	Cleveland.
2-14-21	Citizens Bank Company	Citizens Bank	Jeffersonville.
2-15-21	Columbiana Supply Company	Milling & Supply Company	Columbiana.
2-15-21	Opera Place Realty Company	Hotel Havlin Company	Cincinnati.
2-15-21	John F. Byers Machine Company	Byers Machine Company	Ravenna.
2-16-21	Vulcan Copper Works Company	Vulcan Copper & Supply Company	Cincinnati.
2-17-21	Israel Bros. Iron & Metal Company	Israel Bros. Company	Dayton.
2-18-21	Chrystal Chemical Company	Crow Chemical Company	Cleveland.
2-18-21	Supplies & Fuel Company	General Materials Company	Cleveland.
2-21-21	Fidelity Mortgage & Guarantee Company	Fidelity Mortgage Company	Cleveland.
2-23-21	Stockford English Company	C. C. Stockford	Toledo.
2-23-21	Kelling Whitehead Company	N. F. Kelling Company	Elyria.

CHANGE OF NAME OF CERTAIN CORPORATIONS—Continued.

Filed.	Former Corporate Name.	Present Corporate Name.	Location.
2-24-21	Fornes-Helms Leather Company	Baker-Fornes-Helms Company	Cleveland.
2-24-21	Green Springs Opportunity Company	Green Springs Hotel Company	Green Springs.
2-28-21	Klonowski Savings Bank Company	Bank of Cleveland	Cleveland.
2-28-21	L. R. Ballinger Company	Ballinger-Scheuman Company	Cincinnati.
3- 1-21	Proctor-Klingensmith Company	Proctor-Hall Company	Youngstown.
3- 2-21	John Hubbard Company	Hubbard Optical Company	Cleveland.
3- 4-21	Smith Paper Box Company	S. H. Davis Paper Box Company	Toledo.
3- 5-21	Rohn-Green Company	Green Real Estate Company	Cleveland.
3- 5-21	Stucco Steel Company	Stuko Steel Company	Youngstown.
3- 5-21	Washington St. Congregational Church	Washington Congregational Church	Toledo.
3- 7-21	B. J. Stamping Company	Bingham Stamping & Tool Company	Toledo.
3- 7-21	Hott Dunham Rubber Company	Broad Street Tire Company	Columbus.
3- 7-21	Thiel & Baker Mfg. Company	E. A. Thiel & Company	Columbus.
3- 8-21	Tyre Cord & Fabric Company	Ohio Cotton Mills Company	Columbus.
3- 9-21	S. B. Korman Company	Roser-Korman Company	Cleveland.
3- 9-21	Lloyd Laundry & Cleaning Company	Collinwood Family Wash Company	Cleveland.
3- 9-21	Traders Discount & Mortgage Company	Community Discount & Mortgage Company	Cleveland.
3-11-21	McKesson Cone Company	R. L. Cone Company	Toledo.
3-11-21	Lemke-Meyer Novelty Company	Henke-Roush Company	St. Bernard.
3-12-21	Melbourne Garage Company	Melbourne Automotive Company	Cleveland.
3-12-21	Gabriel Snubbers Sales & Service Company	Gabriel Snubber Sales & Service Company	Cincinnati.
3-14-21	Air City Garage & Service Company	Gilbert Fireproof Garage Company	Dayton.
3-14-21	Robinson Cabinet Mfg. Company	Robinson Household Mfg. Company	Cleveland.
3-15-21	Closet Seat Bumper Company	Pfau Sanitary Specialty Company	Cincinnati.
3-15-21	Welland Company	Schott Auto Company	Cincinnati.
3-16-21	J. H. McWade Company	Delphic Securities Company	Cincinnati.
3-16-21	Columbiana Garage Company	Koch Read Company	Columbiana.
3-17-21	O'Connor-Goldberg Company	Stewart Company	Toledo.
3-17-21	Co-operative Mfg. Company	Ottone Company	Cleveland.
3-19-21	Mortgage Service Company	Paris Mortgage Company	Cleveland.
3-21-21	Haber Mortgage Company	Victor Mortgage Company	Cleveland.
3-21-21	Lucius Mfg. Company	Canton Tank & Mfg. Company	Canton.
3-21-21	Chas. L. Koch Company	Koch Lumber Company	Perrysburg.
3-21-21	Interstate Securities Company	Postle Company	Columbus.
3-22-21	Butter Flake Company	Auto Vend Company	Cleveland.
3-23-21	Lakewood English Evangelical Lutheran Church	Trinity Lutheran Church	Lakewood.
3-23-21	Brunt Tile & Porcelain Company	Brunt Porcelain Company	Columbus.
3-25-21	American School of Banking Company	American School of Finance Company	Columbus.
3-28-21	Bybee Tire & Service Company	N. & N. Company	Toledo.
3-28-21	Foss Wood Working Company	United Mill & Lumber Company	Cleveland.
3-28-21	Warranty Mortgage Securities Company	Realty Bond & Mortgage Company	Cleveland.
3-28-21	Harvey Davis Company	U. S. Bond & Investment Company	Cleveland.
3-28-21	Miami Office & Equipment Company	Miami Office Equipment Company	Dayton.
3-29-21	Robins-Vincent Company	Vincent Wilbur Company	Chagrin Falls.
3-29-21	National Notion & Novelty Company	Rosenthal Canton Plant Company	Cincinnati.
3-30-21	Central Concrete & Construction Company	Canton Structural Steel Company	Canton.
3-31-21	Applas Stratton Laundry Company	Snow Flake Laundry Company	Lima.
3-31-21	Consolidated Dental Lab. Company	Consolidated Dental Supply Company	Cleveland.
4- 1-21	National Plumbing, Heating & Distributing Company	National Plumbing & Heating Company	Toledo.
4- 1-21	Maumee River Supply Company	Toledo Wire Products Company	Toledo.
4- 5-21	Mecca Oil & Products Company	Mecca Products Company	Cleveland.
4- 5-21	Herschede Motor Car Company	Bovis Oldsmobile Company	Cincinnati.
4- 7-21	Utilities Investment Company	Ohio Contract Purchase Company	Cleveland.
4- 8-21	Wise, Shaw & Peder Company	Robert Wise Company	Cleveland.
4- 8-21	R. & Y. Grocetena Company	R. & Y. Company	Canton.
4-12-21	Cub Mountain Coal & Coke Company	Cub Mountain Coal Company	Springfield.
4-13-21	Toledo Title & Trust Company	Toledo Title Company	Toledo.
4-13-21	Standard Hardware Company	Krantz Hardware Company	Lorain.
4-14-21	State Savings Company	Pyramid Savings Company	Cleveland.
4-14-21	Railroad Brotherhood Supply Company	Brotherhood Watch & Jewelry Company	Cleveland.
4-16-21	Glick-Gregory Company	Glick-Johnston Company	Geneva.

CHANGE OF NAME OF CERTAIN CORPORATIONS—Continued.

Filed.	Former Corporate Name.	Present Corporate Name.	Location.
4-18-21	Home for Aged Methodist Protestants	Methodist Protestant Home for Aged	West Lafayette.
4-18-21	Olmstead Falls Coal & Lumber Company	Olmstead Falls Lumber Company	Olmstead Falls.
4-20-21	Poland Hardware Company	Johnston Company	Youngstown.
4-20-21	Montour & Lake Erie Coal Company	Montour & North Western Coal Company	Cleveland.
4-22-21	Allen B. Reynolds Corporation Company	Allen B. Reynolds Company	Cleveland.
4-23-21	Ohio Wax Paper & Printing Company	Ohio Wax Paper Company	Columbus.
4-23-21	Western Reserve Machinery Company	Western Reserve Bolt & Nut Company	Cleveland.
4-25-21	Brennan Motor Company	Bellevue Motor Company	Bellevue.
4-25-21	L. B. Secor Bureau of Investigation Company	Secor & Manley Company	Toledo.
4-25-21	Boyer Office Supply Company	Boyer Company	Canton.
4-26-21	Ammer Dairy Company	Seneca Dairy Company	Fostoria.
4-27-21	Italian Mortgage & Investment Company	Dwelling Mortgage Company	Toledo.
4-28-21	Geo. D. Koch & Sons Company	Koch Company	Cleveland.
4-28-21	Weber McGavin Furniture Company	McGavin Furniture Company	Cleveland.
4-28-21	C. C. Hite Attractions Company	Middle West Film Amusement Company	Cincinnati.
4-28-21	Lawrence Motor Company	Kelley Larsen Motor Car Company	Columbus.
4-29-21	Chas. Ray Cox Grocery System Company	My-T-Fine Grocery System Company	Columbus.
4-29-21	Triplex Spring Mattress Company	Triplex Furniture Company	Toledo.
5- 2-21	Geo. E. Pomeroy Company	Pomeroy-Fuller Company	Toledo.
5- 2-21	Fostoria Bldg. Supply Company	Seneca Lumber & Mill Work Company	Fostoria.
5- 9-21	Brockway-Williamson Realty Company	Brockway-Williamson-Knott Company	Youngstown.
5-10-21	Burnet Realty Company	Hotel Burnet Company	Cincinnati.
5-10-21	Charters Motor Sales Company	Madwick Motor Sales Company	Youngstown.
5-10-21	Stock Yards Bank & Trust Company	Stock Yards Bank Company	Cincinnati.
5-11-21	Merchants & Manufacturers Mutual Insurance Company	Merchants' & Manufacturers' Mutual Insurance Company	Mansfield.
5-13-21	Compton-Price Company	Stradivari Company	Coshocton.
5-13-21	Bankers Exchange & Discount Company	Exchange Discount Company	Cleveland.
5-13-21	H. B. Ash Templet & Machine Company	Turner-Helfrich Company	Cincinnati.
5-14-21	Jones-Juringus Company	Jones-Liles Company	Cincinnati.
5-14-21	Usona Realty Company	State Improvement Company	Cleveland.
5-16-21	Eastern Club of Dayton	South Club of Chillicothe	Chillicothe.
5-16-21	F. E. Stuyvesant Motor Company	F. E. Stuyvesant Company	Cleveland.
5-16-21	A. M. Tousley Sales Company	A. M. Tousley Company	Cleveland.
5-17-21	American Geometric Appliance Company	Dual Tool Company	Cleveland.
5-19-21	Cleveland Music Conservatory Company	Cleveland Institute of Music	Cleveland.
5-20-21	Standard Stamping Company	Armstrong Mfg. Company	Marysville.
5-20-21	Zagelmeyer Cast Stone Company	Zagelmeyer Company	Toledo.
5-25-21	Miami Chemical Company	Thorp Laboratories Company	Cincinnati.
5-26-21	D. H. Goldsmith Company	D. H. Goldsmith & Rosenstock Company	Cleveland.
5-26-21	Bennett Register & Printing Company	Lisbon Salesbook Company	Lisbon.
5-27-21	Minster Fraternal Company	Minster Aerie No. 1391, F. O. E. Company	Minster.
5-31-21	Elkin Engineering Company	McDonald Engineering Company	Bellaire.
5-31-21	City Ice & Delivery Company	City Ice & Fuel Company	Cincinnati.
5-31-21	Trombley Motor Car Company	Ohio Valley Motors Company	Cincinnati.
5-31-21	H. L. Schorndorfer Company	Stern Bros. Company	Cleveland.
5-31-21	New Buckeye Loan & Building Company	Buckeye Loan & Building Company	Cincinnati.
6- 2-21	American Six Sales Company	Standard Eight Sales Company	Cleveland.
6- 3-21	Johannesberg-Neuger Company	Neuger Company	Cleveland.
6- 3-21	Washington Savings Bank & Trust Company	Washington Savings Bank	Washington C. H
6- 4-21	Exide United Service Company	Guaranteed Electric Service Company	Akron.
6- 4-21	Complete House Repairing Company	Complete Building & Repairing Company	Cleveland.
6- 6-21	Ruehawein-Lawson Company	Jos. Lawson Company	Cincinnati.

CHANGE OF NAME OF CERTAIN CORPORATIONS—Concluded.

Filed.	Former Corporate Name.	Present Corporate Name.	Location.
6- 6-21	Santa Fe Salt Company	Santa Fe Salt Company	Pomeroy.
6- 6-21	Garner Note & Mortgage Company	International Note & Mortgage Company	Columbus.
6- 7-21	Realty Trust Company	Realty Company	Akron.
6- 7-21	Lammers Offset Printing Company	Morris Bros.-Metzendorf Company	Dayton.
6- 7-21	United Rubber Products Company	Dragon Rubber Company	Ashland.
6- 8-21	Union Chemical Company	Union Paint & Chemical Company	Columbus.
6- 8-21	Bour Company	Blodgett-Beckley Company	Toledo.
6- 9-21	Associated Charities of Columbus, O.	Family Service Society	Columbus.
6-13-21	Kacinski Company	Kacinski Auto Company	Bellaire.
6-13-21	Clearwater Oil & Gas Company	Clearwater Torpedo Company	Cleveland.
6-13-21	Square Loan & Discount Company	Exchange Mortgage Loan Company	Findlay.
6-14-21	Keystone Ranger Company	Keystone Ranger Refining Company	Columbus.
6-16-21	Arcanum Printing & Publishing Company	Harris Printing Company	Greenville.
6-17-21	J. P. Comyns Company	Lakeside Japanning Company	Cleveland.
6-18-21	Lancaster Coca-Cola Company	Lancaster Coca-Cola Bottling Company	Lancaster.
6-22-21	Alger Clay Mfg. Company	Clark Supply Company	Alger.
6-22-21	Biedeman Millinery Company	National Millinery Stores Company	Cincinnati.
6-23-21	Palmer-Norris Realty Company	Palmer-Norins Realty Company	Cincinnati.
6-23-21	Troy Packing Company	Braun Bros. Packing Company	Troy.
6-24-21	Schwer Engineering Company	Schwer Engine Company	Sandusky.
6-24-21	American Home Building Company	Hercules Mortgage Company	Columbus.
6-27-21	Premier Rubber & Insulation Company	Premier Rubber Mfg. Company	Dayton.
6-27-21	Farmers Bank & Trust Company	Farmers Bank & Savings Company	Pomeroy.
6-27-21	Lakewood Builders Supply & Coal Company	Scheuer-Balhorn Company	Lakewood.
6-30-21	Lubricants Company	American Lubricants Company	Lima.
6-30-21	Interstate Grain & Storage Company	Fostoria Steel Elevator Company	Fostoria.
6-30-21	Crystal Electric Sales Company	Ohio Electric Sales Company	Mansfield.
	Total number.....327.		

CHANGE OF LOCATION OF CERTAIN CORPORATIONS.

Filed.	Corporate Name.	Former Location.	Present Location.
7- 2-20	Womens Relief Corps	Mansfield	Cincinnati.
7-13-20	Smith Gas Engineering Company	Lexington	Dayton.
7-31-20	Kinco Company	Crooksville	Nelsonville.
8-11-20	Clemmer & Johnson Company	Hicksville	Akron.
8-16-20	Vassar Pharmacy Company	Cleveland	East Cleveland.
9-14-20	Toledo, Fostoria & Findlay Ry. Company	Toledo	Fostoria.
9-25-20	Universal Texas Oil & Gas Company	Cleveland	Columbus.
9-27-20	Akron Brass Mfg. Company	Akron	Wooster.
10- 4-20	Interstate Securities Company	Columbus	Cleveland.
10- 8-20	Auto Woodstock & Ladder Company	Cleveland	Fremont.
10-28-20	Lucius Mfg. Company	Massillon	Canton.
11- 3-20	Layne Ohio Company	Akron	Cincinnati.
12- 8-20	National Lathe Company	Batavia	Cincinnati.
12-17-20	Meister Coal Company	Flushing	Bridgeport.
12-20-20	Ohio Sales Company	New Philadelphia	Canton.
1-10-21	New Way Laboratories Company	Bellefontaine	Greenville.
1-13-21	Allied Oil Company	Youngstown	Columbiana.
1-27-21	Botzum Bros. Seed Company	Cleveland	Akron.
1-28-21	York Clay & Mining Company	Nelsonville	Columbus.
1-24-21	Acme Level & Mfg. Company	Toledo	Archbold.
1-28-21	Dewine Milling Company	Yellow Springs	Xenia.
1-31-21	R. L. Culbertson Coal Company	Youngstown	Cleveland.
2-23-21	Union Mortgage Company	Cleveland	Mentor Spl. Dist.
2-28-21	Park Securities Company	Cleveland	Mentor Spl Dist.
3- 3-21	Oldfield Tire Company	Cleveland	Akron.
3- 4-21	City Realty Company	Cleveland	Mentor Spl. Dist.
3-10-21	Newton Steel Company	Newton Falls	Youngstown.
3-11-21	Clemens-Purvis Oil & Gas Company	Upper Sandusky	Findlay.
3-18-21	F. A. Pease Engineering Company	Cleveland	Gates Mills.
3-26-21	Champion Fibre Company	Hamilton	Cincinnati.

CHANGE OF LOCATION OF CERTAIN CORPORATIONS—Concluded.

Filed.	Corporate Name.	Former Location.	Present Location.
3-30-21	Fletcher-Jones Company	Cleveland	Akron.
4- 6-21	Multi Colortype Company	Middletown	Cincinnati.
4- 9-21	Glass Coating Company	Cleveland	Euclid.
4-14-21	Dunbilt Homes Company	Mansfield	Lima.
4-19-21	National Trade Extension Company	Columbus	Lancaster.
5-23-21	Agricultural Appraisal Company	Cincinnati	Columbus.
5-21-21	Painesville Natural Gas Company	Painesville	Youngstown.
6-20-21	Minerva Supply Company	Minerva	Minerva.
6-24-21	Department of Ohio Womens Relief Corps	Cincinnati	Toledo.
6-24-21	American Air Craft Company	Dayton	Arcanum.
6-30-21	Victor Mfg. Company	Springfield	Dayton.

MISCELLANEOUS CERTIFICATES MADE BY CERTAIN CORPORATIONS.

Corporate Name.	Location.	Object Set Forth in Certificate.	Filed.
Sharp Mfg. & Supply Company	New Philadelphia	Amending Pref	7- 1-20
Meteor Motor Car Company	Piqua	Amending Pref	7- 1-20
Roth Shoe Mfg. Company	Cincinnati	Amending Pref	7- 1-20
Peters Cartridge Company	Cincinnati	Amending purpose	7- 2-20
National Sugar Cane Company	Cincinnati	Amending purpose	7- 2-20
American Products Company	Cincinnati	Amending par value	7- 2-20
Cleveland Wax Paper Company	Cleveland	Amending preference	7- 2-20
Lennox Oil & Paint Company	Cleveland	Amending preference	7- 2-20
Armand Drug & Candy Company	Cleveland	Amending prefernece	7- 2-20
Continental Sugar Company	Toledo	Amending par value	7- 3-20
C. & G. Cooper Company	Mt. Vernon	Amending Pref	7- 3-20
Warren Guaranteed Mortgage Company	Warren	Amending Pref	7- 3-20
Non Ferro Foundry & Pattern Company	Toledo	Amending Pref	7- 6-20
Steel Hopkins & Meredith Company	Springfield	Amending Pref	7- 6-20
Goff Kirby Coal Company	Cleveland	Amending Pref	7- 6-20
Goff Kirby Coal Company	Cleveland	Amending purpose	7- 6-20
Smith Kasson Company	Cincinnati	Amending purpose	7- 6-20
Conklin Pen Mfg. Company	Toledo	Amending Pref	7- 7-20
Dr. Pyle Remedy Company	New Philadelphia	Amending Pref	7- 9-20
Sterling Electrical Corpn. Company	Cleveland	Amending no shares	7- 9-20
Erie Akron Tire Exchange Company	Akron	Amending Pref	7-10-20
Cleveland Can Company	Cleveland	Amending Pref	7-10-20
Cleveland Dental Mfg. Company	Cleveland	Amending Pref	7-12-20
American Zinc Products Company	Cleveland	Amending Pref	7-12-20
Morehouse Martens Company	Columbus	Amending Pref	7-12-20
South Side Bldg. & Invest. Company	Toledo	Amending Pref	7-13-20
Morrow Mfg. Company	Wellston	Amending Pref	7-14-20
Taylor & Lockwood Company	Cleveland	Amending Pref	7-14-20
Merrell Sharp Electric Company	Cleveland	Amending Pref	7-14-20
Ohio Mortgage Company	Canton	Amending Pref	9-15-20
Scallan Supply Company	Cincinnati	Amending Pref	9-15-20
Javans Company	Cleveland	Amending Pref	9-16-20
Acme Audit Company	Cleveland	Amending par value	9-16-20
Charles Boldt Paper Mills Company	Cincinnati	Amending preference	9-17-20
Petroleum Refining Company	Cincinnati	Amending preference	9-19-20
Northland Coal Company	Columbus	Amending Pref	7-19-20
Case Automotive Rebuilding Company	Columbus	Amending Pref	7-20-20
National Sanitary Company	Massillon	Amending Pref	7-20-20
Powers Elevator Company	Genoa	Amending purposes	7-20-20
Fassig-Johnson Fish Company	Columbus	Amending Pref	7-20-20
Beckett Paper Company	Hamilton	Amending Pref	7-21-20
Capitol Barg Dry Cleaning Company	Cincinnati	Amending Pref	7-21-20
Boos Machine Company	St. Marys	Amending Pref	7-21-20
H. B. Young Motor Truck Company	Cleveland	Amending Pref	7-21-20
Sherman Bldg. Company	Warren	Amending Pref	7-21-20
Haddad Medical Company	Toledo	Amending Pref	7-21-20
Sip & A. Bite Company	Cleveland	Amending purpose	7-22-20
Erie Tire & Rubber Company	Cleveland	Amending Pref	7-23-20
Motors Sheet Steel Company	Columbus	Amending Pref	7-23-20
Y. F. Stewart Motor Car Company	Bowling Green	Amending par value	7-23-20
Olentangy Motors Company	Columbus	Amending Pref	7-23-20
W. F. Broer Company	Toledo	Amending Pref	7-24-20
Mohican Rubber Company	Ashland	Amending Pref	7-26-20

MISCELLANEOUS CERTIFICATES MADE BY CERTAIN CORPORATIONS —Continued.

Corporate Name.	Location.	Object Set Forth in Certificate.	Filed.
Master Electric Company	Dayton	Amending Pref	7-26-20
Merchants Loan & Storage Company	Cleveland	Amending Pref	7-27-20
Nelsonville Coal Company	Nelsonville	Amending Pref	7-28-20
S. L. and G. Dress Company	Cleveland	Amending Pref	7-28-20
Michene Laboratories Company	Fostoria	Amending par value	7-28-20
Progress Sign Company	Cincinnati	Amending preference	7-28-20
Ohio Finance Company	Columbus	Amending preference	7-28-20
St. Clair Mfg. Company	Dayton	Amending preference	7-28-20
H. & G. Realty Company	Toledo	Amending par value	7-29-20
Tool & Auto Products Company	Cleveland	Amending purpose	7-30-20
Midwest Casting Company	Middletown	Amending preference	7-30-20
Breitenbach Linotyping Company	Cincinnati	Amending preference	7-30-20
Gas Products Company	Columbus	Amending preference	7-30-20
United Machine & Mfg. Company	Canton	Amending preference	7-30-20
Pelton for Flowers Company	Cleveland	Amending preference	8- 2-20
James Leffel & Company	Springfield	Amending preference	8- 2-20
Ottawa Grain & Milling Company	Ottawa	Amending preference	8- 2-20
R. B. Clothing Company	Cincinnati	Amending preference	8- 4-20
Wood & Spencer Company	Cleveland	Amending preference	8- 5-20
E. F. Hauserman Company	Cleveland	Amending preference	8- 5-20
Homan Mfg. Company	Cincinnati	Amending preference	8- 5-20
Berea Lumber & Coal Company	Berea	Amending purpose	8- 6-20
M. S. Ramseyer Company	Toledo	Amending preference	8- 9-20
Brooher Pieper Company	Dayton	Amending preference	8- 9-20
Miami Tractor & Mfg. Company	Dayton	Amending preference	8- 9-20
Trider Oil Company	Columbus	Amending par value	8-11-20
Doepke Company	Cincinnati	Amending purpose	8-12-20
Crystal Tissue Company	Hamilton	Amending preference	8-12-20
Alright Wet Wash Laundry Company	Cincinnati	Amending preference	8-12-20
National Shoe Service Company	Elyria	Amending preference	8-13-20
Mone Bros. Concrete Block Company	Elyria	Amending preference	8-13-20
Forest City Savings & Trust Company	Cleveland	Amending no shares	8-13-20
Cleveland Steel Barrel Company	Cleveland	Amending Pref	8-14-20
Crown Overall Mfg. Company	Cincinnati	Amending Pref	8-14-20
Beckett Paper Company	Hamilton	Amen ing Pref	8-16-20
Massillon-Cleveland-Akron Sign Company	Massillon	Amending Pref	8-16-20
Warren Guaranteed Mortgage Company	Warren	Amending purpose	8-16-20
Stanley & Bissell Company	Cleveland	Amending Pref	8-16-20
Trumbull Steel Company	Warren	Amending par value	8-16-20
Greaves Klusman Tool Company	Cincinnati	Amending par value	8-16-20
Big Walnut Auto Sales Company	Gahamco	Amending Pref	8-17-20
Perfect O Meter Company	Ashtabula	Amending Pref	8-17-20
Consolidated Iron & Steel Company	Cleveland	Amending Pref	8-17-20
Guardian Discount Company	Cleveland	Amending Pref	8-17-20
French Pastry Shoppe Company	Cleveland	Amending Pref	8-17-20
Hicksville Grain Company	Hicksville	Amending Pref	8-18-20
Aetna Savings & Loan Assn. Company	Cleveland	Amending par value	8-18-20
Ohio & Michigan Sand & Gravel Company	Toledo	Amending Pref	8-19-20
Colson Company	Elyria	Amending Pref	8-19-20
Thebald Flour Mills Company	Cleveland	Amending Pref	8-19-20
Summit Drug Company	Akron	Amending Pref	8-20-20
Lampkovitz Store Fixture Company	Cincinnati	Amending Pref	8-20-20
Cleveland Petroleum Company	Cleveland	Amending Pref	8-21-20
Jennings Coal Company	Athens	Amending Pref	8-23-20
Catholic Bulletin Publishing Company	Cleveland	Amending purpose	8-24-20
Mutual Furniture Mfg. Company	Dayton	Amending Pref	8-25-20
Federal Warehouse & Strage Company	Akron	Amending Pref	8-25-20
Ohio Seamless Tube Company	Shelby	Amending Pref	8-25-20
Buckeye Products Company	Cincinnati	Amending Pref	8-25-20
W. G. Nagel Electric Company	Toledo	Amending Pref	8-26-20
Elwood Myers Company	Springfield	Amending Pref	8-26-20
Continental Clay Company	Columbus	Amending Pref	8-26-20
Elyria Iron & Steel Company	Elyria	Amending par value	8-27-20
Ziegler Tire & Supply Company	Canton	Amending par value	8-27-20
United State Palmeto Company	Cincinnati	Amending Pref	8-27-20
Martin Bros. Barrel & Box Company	Toledo	Amending Pref	8-28-20
O. S. Hubbell Printing Company	Cleveland	Amending Pref	8-28-20
Clay Products Mfg. Company	Monroeville	Amending Pref	8-30-20
Mahoning Paint & Oil Company	Youngstown	Amending par value	8-30-20
American Crucible Products Company	Cleveland	Amending Pref	8-30-20
C. L. Downey Company	Columbus	Amending Pref	8-30-20
Mid East Oil Company	Columbus	Amending Pref	8-30-20
Cambridge Glass Company	Cambridge	Amending Pref	8-31-20
Reynolds & Reynolds Company	Dayton	Amending Pref	8-31-20
Geo. B. Scrambling Company	Cleveland	Amendin Com. to Pref	9- 1-20
Buckeye Oil & Gas Company	East Liverpool	Amending par value	9- 1-20

MISCELLANEOUS CERTIFICATES MADE BY CERTAIN CORPORATIONS —Continued.

Corporate Name.	Location.	Object Srt Forth in Certificate.	Filed.
Buckeye Cigar Box Company	Deshler	Amending Pref.	9- 2-20
Herschel Realty Company	Cincinnati	Amending Pref.	9- 7-20
Otis Safe Deposit Company	Cleveland	Amending purpose	9- 7-20
Coshocton Art Leather Company	Coshocton	Amending Pref.	9- 8-20
Guardian Financing Company	Akron	Amending Pref.	9- 8-20
Meyer, Wise & Karchin Company	Cincinnati	Amending Pref.	9- 9-20
Columbiana Foundry Company	Columbiana	Amending capital stock	9- 9-20
National Marking Machine Company	Cincinnati	Amending Pref.	9-10-20
Breece Mfg. Company	Portsmouth	Amending purpose	9-10-20
Ohio Auto Equipment Company	Cleveland	Amending Pref.	9-11-20
Investors Mortgage Company	Cleveland	Amending Pref.	9-11-20
Universal Crane Company	Cleveland	Amending Pref.	9-11-20
Lamson & Sessions Company	Cleveland	Amending par value	9-11-20
Dresser Car Door Seal Company	Toledo	Amending Pref.	9-13-20
Elyria Apartment House Company	Elyria	Amending Pref.	9-14-20
Dana Company	Belpre	Amending Pref.	9-14-20
Marine Amusement Company	Cleveland	Amending Pref.	9-14-20
Baldwin Company	Cincinnati	Amending Pref.	9-15-20
Golf Land Company	Warren	Amending capital stock	9-15-20
Black River Oil & Gas Company	Cleveland	Amending par value	9-15-20
Globe-Wernicke Company	Cincinnati	Amending Pref.	9-15-20
Licking Creamery Company	Newark	Amending Pref.	9-16-20
Williamson Heater Company	Cincinnati	Amending Pref.	9-16-20
Central Securities Company	Columbus	Amending Pref.	9-16-20
Eglehoff Studios Company	Columbus	Amending Pref.	9-16-20
Valley Finance Company	Martins Ferry	Amending Pref.	9-17-20
Worley Bros. Company	Bainbridge	Amending Pref.	9-17-20
Ohio Building Finance Company	Cleveland	Amending Pref.	9-17-20
Guttridge & Rand Company	Youngstown	Amending par value	9-17-20
Marathon Tire & Rubber Company	Akron	Amending par value	9-18-20
Parker Appliance Company	Cleveland	Amending par value	9-18-20
Stern Furniture Company	Cleveland	Amending Pref.	9-20-20
Gorden Tire & Rubber Company	Canton	Amending Pref.	9-21-20
Macey Hall Company	Cincinnati	Amending Pref.	9-22-20
Fageol Motors Company	Cleveland	Amending Pref.	9-23-20
Cleveland Cider Company	Cleveland	Amending Pref.	9-23-20
Imperial Rubber Company	Orrville	Amending Pref.	9-24-20
Lawton Company	Cincinnati	Amending Pref.	9-24-20
Special Auto Service Company	Cleveland	Amending Pref.	9-25-20
Hale Electric Mfg. Company	Cleveland	Amending Pref.	9-27-20
Windemere Transfer & Moving Company	Cleveland	Amending Pref.	9-29-20
Ohio-Kentucky Oil & Gas Company	Cleveland	Amending par value	9-29-20
Research Engineering Company	Dayton	Amending Pref.	9-29-20
Ladel Mfg. Company	New Philadelphia	Amending Pref.	9-29-20
Champion Collieries Company	Bridgeport	Amending Pref.	9-30-20
Automatic Signal & Sign Company	Canton	Amending Pref.	10- 1-20
Hewitt Bros. Soap Company	Dayton	Amending Pref.	10- 1-20
Public Service Traffic Bureau Company	Dayton	Amending Pref.	10- 2-20
Public Service Traffic Bureau Company	Dayton	Amending purpose	10- 2-20
Ohlen-Bishop Company	Columbus	Amending Pref.	10- 4-20
Sharon Clay Products Company	Sharon	Amending Pref.	10- 4-20
World's Products Trading Company	Cleveland	Amending Art.	10- 4-20
United Bakers Supply Company	Cincinnati	Amending Pref.	10- 4-20
Superior Metal Products Company	Cleveland	Amending Pref.	10- 5-20
Prame Realty Company	Cleveland	Amending purpose.	10- 5-20
McGowan Bros. Company	Steubenville	Amending Pref.	10- 7-20
Reliable Auto Paint, Top & Fender Company	Cleveland	Amending Pref.	10- 7-20
Merchants & Farmers Bank, Blanchester	Blanchester	Amending purpose	10- 7-20
United States Air Compressor Company	Cleveland	Amending Pref.	10- 8-20
Gessner Company	Toledo	Amending increase stock	10- 8-20
Akron Supply Company	Akron	Amending Pref.	10- 8-20
Cincinnati Time Recorder Company	Cincinnati	Amending Pref.	10-11-20
Joseph Herstam Company	Dayton	Amending Pref.	10-11-20
Akron Industrial Salvage Company	Akron	Amending Pref.	10-11-20
Shimansky-Gongwer Company	Cleveland	Amending Pref.	10-13-20
Rosemont Country Club Company	Akron	Amending Pref.	10-13-20
B. Dreher Sons Company	Cleveland	Amending Pref.	10-13-20
Behringer-Clevinger Company	Dayton	Amending Pref.	10-14-20
Toledo Cotton Goods Mfg. Company	Toledo	Amending Pref.	10-15-20
Erie-Akron Tire Exchange Company	Akron	Amending Pref.	10-16-20
Foltz Grocery & Baking Company	Cincinnati	Amending Pref.	10-16-20
Reliance Coal & Coke Company	Cincinnati	Amending Pref.	10-16-20
Persons-Leeb Company	Cleveland	Amending Pref.	10-23-20
Prospect Mfg. Company	Prospect	Amending Pref.	10-18-20
A. W. C. Realty Company	Lima	Amending purpose	10-18-20
Herbrand Company	Fremont	Amending Pref.	10-18-20

MISCELLANEOUS CERTIFICATES MADE BY CERTAIN CORPORATIONS —Continued.

Corporate Name.	Location.	Object Set Forth in Certificate.	Filed.
Eagle Rubber Company	Ashland	Amending Pref.	10-18-20
World Prod. Trading Company	Cleveland	Amending Pref.	10-18-20
Makoff Bakery Company	Cleveland	Amending Pref.	10-18-20
Grismer Oil & Gas Company	Cleveland	Amending Pref.	10-19-20
Barr Company	Chillicothe	Amending Pref.	10-20-20
Windham Electric Company	Windham	Amending Pref.	10-20-20
Holbect Mortimer Company	Cleveland	Amending Pref.	10-21-20
Northern Ohio Butterine Company	Ashland	Amending Pref.	10-21-20
Canton Safety Device Company	Canton	Amending par value	10-23-20
Farmers Mutual Fire Protection Company	Defiance	Amending purpose	10-23-20
Auer Register Company	Cleveland	Amending preferences	10-26-20
Pennsylvania-Ohio Power & Light Company	Youngstown	Amending preferences	10-27-20
Goldsmith Metal Lath Company	Cleveland	Amending preferences	10-28-20
Lucius Mfg. Company	Canton	Amending preferences	10-28-20
Wood Products Company	Oak Harbor	Amending preferences	10-29-20
Columbus McKinnon Chair Company	Columbus	Amending preferences	10-29-20
Vulcan Hardware Company	Springfield	Amending preferences	10-29-20
Penna.-Ohio Power & Light Company	Youngstown	Amending preferences	10-29-20
Dominion Land Company	Columbus	Amending preferred	10-29-20
Cleveland Electric Illuminating Company	Cleveland	Amending preferred	10-30-20
R. D. Neale Company	Cleveland	Amending preferred	11- 1-20
Erie-Akron Tire Exchange Company	Barberton	Amending preferred	11- 1-20
American Finance Company	Dayton	Amending preferred	11- 1-20
Sun & James Amusement Company	Toledo	Amending preferred	11- 1-20
Corte-Scope Company	Toledo	Amending preferred	11- 2-20
Insurance Realty Company	Cleveland	Amending par value	11- 3-20
Paramount Engine Valve Company	Cleveland	Amending Pref.	11- 3-20
Jefferson-Main Arcade Market Company	Dayton	Amending Pref.	11- 5-20
Forschner Company	Cleveland	Amending Pref.	11- 8-20
State Mortgage & Investment Company	Cleveland	Amending Pref.	11- 8-20
Ohio Gulf Petroleum Company	Columbus	Amending Pref.	11- 8-20
Louisville Machine Mfg. Company	Louisville	Amending Pref.	11- 8-20
National Lime & Stone Company	Carey	Amending Pref.	11- 9-20
Hocking Glass Company	Lancaster	Amending Pref.	11- 9-20
Peoples Bank Company	Pleasant City	Amending purpose	11- 9-20
Moore Bros. Concrete Block Company	Elyria	Amending Pref.	11-10-20
John Fenton Shoe Company	Columbus	Amending Pref.	11-10-20
John Fenton Shoe Company	Columbus	Changing Pref. to Com.	11-10-20
Excell Rubber Company	Medina	Changing Pref.	11-12-20
Walter S. Miller Company	Toledo	Changing par value	11-12-20
Reel Milling Company	Clyde	Amending Pref.	11-12-20
Elite Printing Company	Cleveland	Amending Pref.	11-12-20
Sunbury Mfg. Company	Sunbury	Amending Pref.	11-12-20
Gross Photo Supply Company	Toledo	Amending Pref.	11-12-20
Laughrey Toledo Company	Toledo	Amending Pref.	11-12-20
Novelty Cutlery Company	Canton	Amending Pref.	11-12-20
Cary Collins Company	Cleveland	Amending Pref.	11-13-20
Huron Valley Light & Power Company	Youngstown	Amending Pref.	11-13-20
Gartland Haswell Rentschler Foundry Company	Dayton	Amending Pref.	11-15-20
Wilson Rubber Company	Canton	Amending Pref.	11-15-20
Gem City Ice Cream Company	Dayton	Amending Pref.	11-15-20
Oesterlein Machine Company	Cincinnati	Amending Pref.	11-15-20
Akron Pure Milk Company	Akron	Amending Pref.	11-18-20
Pyramid Film Company	Dayton	Amending purpose	11-18-20
Delta U Chapter House Company	Cleveland	Amending purpose	11-18-20
Fontenay Amusement Company	Columbus	Amending Pref.	11-18-20
American Oil Pump & Tank Company	Cincinnati	Amending Pref.	11-19-20
United Apartments Company	Dayton	Amending Pref.	11-19-20
Wagner Manufacturing Company	Sidney	Amending Pref.	11-20-20
Akron Supply Company	Akron	Amending Pref.	11-20-20
Benfer Concrete Machinery Company	Cleveland	Amending Pref.	11-20-20
Limestone Quarries Company	Delphos	Amending Pref.	11-22-20
Hauser Stouder Tank Company	Cincinnati	Amending Pref.	11-22-20
On Erie Beach Company	Oberlin	Amending purpose	11-22-20
Euclid Malta Company	Cleveland	Amending purpose	11-22-20
Reliance Mfg. Company	Massillon	Amending Pref.	11-22-20
E. M. Abbott Piano Company	Cincinnati	Amending Pref.	11-23-20
International Golf Ball Company	Newark	Amending Pref.	11-23-20
Greenville Electric Light & Power Company	Greenville	Amending Pref.	11-24-20
Sars & Nichols Canning Company	Chillicothe	Amending Pref.	11-24-20
Benfer Concrete Machinery Company	Cleveland	Amending Pref.	11-26-20
Sherman Building Company	Warren	Changing Pref. to common	11-26-20

MISCELLANEOUS CERTIFICATES MADE BY CERTAIN CORPORATIONS —Continued.

Corporate Name.	Location.	Object Set Forth in Certificate.	Filed.
Research Engineering Company	Dayton	Providing Pref	11-26-20
H. A. Semsheimer Company	Cincinnati	Providing Pref	11-27-20
Knickerbocker Land Company	Cleveland	Providing Pref	11-27-20
Security Finance & Mortgage Company	Middletown	Amending capital	11-29-20
Beaver Hardware Company	Beaver	Amending purpose	11-29-20
Akron Pure Milk Company	Akron	Amending preferences	11-29-20
Edward H. Everett Company	Newark	Amending purpose	11-30-20
Universal Mortgage & Discount Company	Newark	Amending Pref	11-30-20
Ohio Discount Company	Akron	Amending Pref	11-30-20
Hannite Company	Columbus	Amending purpose	11-30-20
Domestic Discount Company	Lima	Amending Pref	12- 1-20
Richwine Ice Cream Company	Elyria	Amending Pref	12- 6-20
Twin Dry Cell Battery Company	Cleveland	Amending stock	12- 6-20
Ric-Wil Company	Cleveland	Amending stock	12- 6-20
Marietta Chair Company	Marietta	Amending par value	12- 9-20
Northern Light & Power Company	Cleveland	Amending Pref	12- 9-20
J. N. Pugh Company	Newark	Amending Pref	12-10-20
Mills Bros. Company	Cincinnati	Amending Pref	12-20-20
Universal Milking Machine Company	Columbus	Amending Pref	12-10-20
Federal Discount Company	Cleveland	Amending purpose	12-10-20
Bowman-Vaughan Company	Minerva	Amending Pref	12-10-20
Warren Metal Products Company	Warren	Amending Pref	12-13-20
Smith & Patton Motor Sales Company	Defiance	Amending Pref	12-14-20
Wm. Bayley Company	Springfield	Amending Pref	12-14-20
Fried-Biederman Company	Cleveland	Amending Pref	12-15-20
Allen A. Smith	Toledo	Amending Pref	12-15-20
Sharp Spark Plug Company	Cleveland	Amending Pref	12-16-20
May Friberger Furnace Company	Newark	Amending Pref	12-17-20
Cities Mortgage Company	Columbus	Amending Pref	12-17-20
Mills Brothers Company	Cincinnati	Amending Pref	12-18-20
Florida Farms & Industries Company	Columbus	Amending Pref	12-20-20
Geo. B. Scrambling Company	Cleveland	Amending Pref	12-20-20
Ukranian Nat. Greek Catholic Congregation Church	Toledo	Amending purpose	12-21-20
Ohio Brick Company	Toledo	Amending number of shares	12-21-20
Wagner Hardware Company	Mansfield	Amending Pref	12-22-20
Coshocton Straw Paper Company	Coshocton	Amending Pref	12-23-20
Smith & Kasson Company	Cincinnati	Amending Pref	12-23-20
Northern Light & Power Company	Cleveland	Amending Pref	12-23-20
Louisville Sheet Steel Company	Louisville	Amending Pref	12-27-20
Dodds Canning Company	Lebanon	Amending Pref	12-27-20
Libbey-Owens Company	Toledo	Amending Pref	12-27-20
M. B. Parrin Company	Winton Place	Amending Pref	12-27-20
Master Mechanics Company	Cleveland	Amending Pref	12-27-20
Domestic Electric Company	Cleveland	Amending Pref	12-27-20
United States Paper Goods Company	Cincinnati	Amending Pref	12-28-20
Xenia Shoe Mfg. Company	Xenia	Amending purpose	12-29-20
Liberty Mutual Insurance Company	Dayton	Amending purpose	12-29-20
Guardian Trust & Savings Bank of Toledo	Toledo	Amending capital stock	12-29-20
Louisville Sheet Steel Company	Canton	Amending capital stock	12-29-20
Big Store Company	Cincinnati	Amending Pref	12-28-20
Cleveland Paper Mfg. Company	Cleveland	Amending par value	12-30-20
Coshocton Straw Paper Company	Coshocton	Amending capital stock	12-30-20
Ben Raytor Company	Cleveland	Amending Pref	12-30-20
Post-Glover Company	Cincinnati	Amending Pref	12-31-20
Erie Dyeing & Processing Company	Cleveland	Amending Pref	12-31-20
Henry Griershofer Clothing Company	Cincinnati	Amending Pref	12-31-20
Seagrave Company	Columbus	Amending Pref	12-31-20
Mahoning Drug Company	Youngstown	Amending Pref	12-31-20
Hovey Extension School Company	Toledo	Amending Pref	1- 3-21
Newark Oakoal Company	Newark	Amending Pref	1- 5-21
Styron-Beggs Company	Newark	Amending Pref	1- 5-21
C. A. Powers Grain Company	Genoa	Amending Pref	1- 6-21
Bennett Milling Company	Grafton	Amending Pref	1- 7-21
Seymour Realty Company	Cleveland	Amending Pref	1- 6-21
Freedman-Blau-Farber Company	Cleveland	Amending Pref	1- 6-21
Columbus Climax RubberCompany	Columbus	Amending Pref	1- 7-21
Roach Creek Coal Company	Cincinnati	Amending Pref	1- 7-21
South Webster Brick Company	Chillicothe	Amending Pref	1-10-21
Alexandria Bank Company	Alexandria	Amending Pref	1-10-21
Delaware Chair Company	Delaware	Amending Pref	1-10-21
Clark Grave Vault Company	Columbus	Amending purpose	1-11-21
Walding, Kinnan & Marvin Company	Toledo	Amending purpose	1-12-21
Spitzer Paper Box Company	Toledo	Amending par value	1-12-21
R. C. Barnum Company	Cleveland	Amending purpose	1-13-21
Citizens Bank Company	Ansonia	Amending purpose	1-12-21

MISCELLANEOUS CERTIFICATES MADE BY CERTAIN CORPORATIONS —Continued.

Corporate Name.	Location.	Object Set Forth in Certificate.	Filed.
Sackman Steel Stamp Company	Cincinnati	Amending purpose	1-13-21
Mitchel Brick Company	Cincinnati	Amending purpose	1-14-21
Jonathan Warner Hotel Company	Cincinnati	Amending Pref.	1-14-21
American Savings Bank Company	Cleveland	Amending stock	1-15-21
Iron King Mfg. Company	Bradner	Amending purpose	1-17-21
Geo. H. Bowman Company	Cleveland	Amending Pref.	1-18-21
William Taylor Son & Company	Cleveland	Amending Pref.	1-17-21
Duck Run Oil & Refining Company	Cleveland	Amending Pref.	1-18-21
Kaufman Confectionery Company	Toledo	Amending Pref.	1-18-21
Union Savings Bank Company	Yorkville	Amending Pref.	1-20-21
Conneaut Shovel Company	Conneaut	Amending Pref.	1-21-21
E. P. Hauseman Company	Cleveland	Amending par value	1-21-21
Finzer Bros. Clay Company	Sugar Creek	Amending Pref.	1-22-21
American Mortgage Company	Tiffin	Amending Pref.	1-22-21
Peoples Loan Company	Lima	Amending purpose	1-24-21
Standard Tire Company	Willoughby	Amending Pref.	1-24-21
Imperial Lumber Company	Columbus	Amending Pref.	1-25-21
Western Shoe Company	Zanesville	Amending Pref.	1-26-21
V. C. Thompson Company	Warren	Amending Pref.	1-27-21
Pyle Abstract Company	Painesville	Amending Pref.	1-27-21
F. H. Bickford Company	Dayton	Amending purpose	1-27-21
Rocky River Greenhouse Company	Rocky River	Amending par value	1-28-21
Community Traction Company	Toledo	Amending Pref.	1-28-21
National Equipment Company	Springfield	Amending Pref.	1-28-21
Erie County Investing Company	Sandusky	Amending purpose	1-29-21
Cleveland Baptist City Mission Society	Cleveland	Amending purpose	1-31-21
National Garage Company	Cleveland	Amending purpose	1-31-21
Columbus Wire Fence Company	Columbus	Amending Pref.	1-31-21
Toledo Wheelbarrow Company	Toledo	Amending Pref.	2- 1-21
Charles R. Hamilton Company	Cleveland	Amending Pref.	2- 1-21
Farmers Grain & Supply Company	Camden	Amending Pref.	2- 2-21
Detroit Reamer & Tool Company	Cleveland	Amending par value	2- 2-21
United Pigment Company	Ravenna	Amending amount they began business with	2- 3-21
Cambria Coal Company	Cleveland	Amending Pref.	2- 3-21
Eureka Laundry Company	Coshocton	Amending Pref.	2- 4-21
Rudolph Wurlitzer Company	Cincinnati	Amending Pref.	2- 4-21
Milford Center Grain Company	Milford Center	Amending stock	2- 4-21
Mechanicsburg Farmers Grain & Seed Company	Mechanicsburg	Amending stock	2- 4-21
Irwin Grain Company	Irwin	Amending stock	2- 4-21
Ohio Securities Company	Newark	Amending stock	2- 4-21
Woodstock Farmers Elevator Company	Woodstock	Amending stock	2- 3-21
Ohio Sheep & Wool Growers Ass'n	Columbus	Amending par value	2- 5-21
City Investment Company	Cleveland	Amending Pref.	2- 7-21
United Farm Corporation Company	Cleveland	Amending no par stock	2- 9-21
Trades Union Savings & Loan Ass'n	Cincinnati	Amending purpose	2- 9-21
Consolidated Construction & Mortgage Company	Cleveland	Amending Pref.	2-10-21
Opera Place Realty Company	Cincinnati	Amending Pref.	2-10-21
Dolphin Hosiery Company	Toledo	Amending Pref.	2-10-21
Young Furniture Company	Cleveland	Amending Pref.	2-11-21
Fraser Real Estate Company	Springfield	Amending Pref.	2-11-21
American Swiss Magneto Company	Toledo	Amending Pref.	2-11-21
Shaw-Kendall Engineering Company	Toledo	Amending par value	2-11-21
Empire Savings & Loan Company	Cleveland	Amending par value	2-14-21
Producers Milk Company	Cleveland	Amending Pref.	2-14-21
Citizens Bank & Trust Company	Cincinnati	Amending purpose	2-16-21
Wade Park Manor Company	Cleveland	Amending Pref.	2-17-21
F. Bissell Company	Toledo	Amending Pref.	2-17-21
Hamilton Parker Fuel & Supply Company	Columbus	Amending Pref.	2-17-21
W. J. Frank Company	Akron	Amending Pref.	2-17-12
Norfolk Mortgage Company	Akron	Amending par value	2-17-21
Shelby Salesbook Company	Shelby	Amending Pref.	2-18-21
Supreme Motors Corporation Company	Warren	Amending Pref.	2-18-21
B. & W. Tool & Die Company	Cleveland	Amending Pref.	2-18-21
Leach-Weisenberger Company	Columbus	Amending Pref.	2-19-21
LaSalle Realty & Investment Company	Akron	Amending Pref.	3-21-21
Hartman Tire & Repair Company	Cleveland	Amending par value	2-21-21
American Foundry & Equipment Company	Cleveland	Amending purpose	2-21-21
Stentsel & Pendlum Company	Greenville	Amending par value	2-21-21
H. D. Beach Company	Coshocton	Amending Pref.	2-21-21
Medbury Agler Company	Youngstown	Amending purpose	2-24-21
Equitable Mortgage Company	Cleveland	Amending Pref.	2-24-21
Coal Clay & Rock Prod. Company	Cleveland	Amending Pref.	2-24-21
Miami Valley Drug Company	Dayton	Amending Pref.	2-26-21

MISCELLANEOUS CERTIFICATES MADE BY CERTAIN CORPORATIONS —Continued.

Corporate Name.	Location.	Object Set Forth in Certificate.	Filed.
Fire Insurance Club of Cleveland	Cleveland	Amending purpose	2-26-21
Seventy-First Euclid Company	Cleveland	Amending Pref.	3- 1-21
Improved Properties Company	Cleveland	Amending Pref.	3- 1-21
Rainbow Tire & Rubber Company	Cleveland	Amending Pref.	3- 2-21
Odorono Company	Cincinnati	Amending Pref.	3- 3-21
Miller Shock Equalizer Company	Cleveland	Amending Pref.	3- 4-21
Sigma Delta Pi Realty Company	Cleveland	Amending purpose	3- 4-21
Traders Discount & Mortgage Company	Cleveland	Amending purpose	3- 4-21
Conneaut Woolen Mills Company	Conneaut	Amending preferences	3- 7-21
Georgeople Theater Company	Elyria	Amending preferences	3- 7-21
Acme Container Company	Cincinnati	Amending purpose	3- 7-21
H. S. Leyman Company	Cincinnati	Amending purpose	3- 8-21
Huron Valley Light & Power Company	Shelby	Amending Pref.	3- 8-21
H. H. Miller Industries Company	Cleveland	Amending purposes	3-11-21
Hart & Company	Cleveland	Amending preference	3-14-21
Guide Motor Lamp Mfg. Company	Cleveland	Amending preference	3-14-21
Lewis Electric Company	Massillon	Amending purpose	3-15-21
Korach Akron Investment Company	Cleveland	Amending preference	3-15-21
Anderson Piston Company	Bowling Green	Amending Pref.	3-15-21
Hancock Co-operative Elevator and Supply Company	Findlay	Amending purpose	3-17-21
Plant Company	Cincinnati	Amending Pref.	3-18-21
Marion Packing Company	Marion	Amending Pref.	3-18-21
Findlay Engineering & Mfg. Company	Findlay	Amending Pref.	3-21-21
Accurate Measure Oil Company	Toledo	Amending Pref.	3-21-21
Assn. Special Agents of U. S. Dept., etc.	Cleveland	Amending purpose	3-21-21
Buckley Box Company	Columbus	Amending par value	3-22-21
Niles Shoe Company	Niles	Amending par value	3-23-21
Reynolds Motor Car Company	Cleveland	Amending Pref.	3-24-21
Capitol Oil Company	Canton	Amending par value	3-25-21
Tracking Trailer Company	Cleveland	Amending par value	3-25-21
Nickel Plate Milling Company	Painesville	Amending preferred	3-28-21
Petticrew Real Estate Company	Springfield	Amending preferred	3-29-21
Kilpatrick-French Motor Car Company	Columbus	Amending preferred	3-30-21
Rex File Company	Newcomerstown	Amending preferred	3-30-21
Buttles Ave. Lumber Company	Columbus	Amending preferred	3-30-21
Lewis Electric Company	Massillon	Amending preferred	3-30-21
Norwood Novelty Company	Norwood	Amending purpose	3-30-21
Mutual Mortgage Company	Cleveland	Amending preference	4- 1-21
Ironton Stove & Mfg. Company	Ironton	Amending preference	4- 1-21
Zane Gas Company	Zanesville	Amending preference	4- 1-21
W. W. Ballantyne Company	Cincinnati	Amending capital	4- 1-21
Ferris Shoe Company	Cleveland	Amending purpose	4- 1-21
Triangle Fotos Company	Cincinnati	Amending Pref.	4- 1-21
American Finance Company	Dayton	Amending Pref.	4- 2-21
Electric Home Company	Akron	Amending Pref.	4- 2-21
Washington Motor Company	Eaton	Amending Pref.	4- 4-21
Piqua Call Publishing Company	Piqua	Amending Pref.	4- 5-21
Walter L. Lillie Company	Columbus	Amending Pref.	4- 5-21
Springfield Light, Heat & Power Company	Springfield	Amending Pref.	4- 5-21
Acme Level & Mfg. Company	Toledo	Amending Pref.	4- 5-21
Prudential Mortgage & Securities Company	Akron	Amending Pref.	4- 6-21
Dayton Adis Tile Company	Dayton	Amending Pref.	4- 6-21
Ohio Pail Company	Cincinnati	Amending Pref.	4- 7-21
Widlar Company	Cleveland	Amending Pref.	4- 7-21
Dairy Products Company	Dayton	Amending Prof.	4- 8-21
Holy Cross Catholic Church	Canton	Amending purpose	4- 9-21
Century Shale Oil Company	Dayton	Amending Pref.	4-11-21
Washington Motor Company	Eaton	Amending Pref.	4-12-21
Reserve Building Company	Toledo	Amending Pref.	4-12-21
Western Reserve Cotton Mills Company	Cleveland	Amending Pref.	4-12-21
Second Govt. Bond Investment Company	Cleveland	Amending Pref.	4-13-21
Euclid Mortgage Company	Cleveland	Amending Pref.	4-13-21
Steffenguide Company	Columbus	Amending Pref.	4-13-21
Brighton Transfer Company	Cincinnati	Amending purpose	4-14-21
Portage Construction Company	Cleveland	Amending Pref.	4-15-21
Monitor Motor Car Company	Columbus	Amending preferences	4-15-21
Park Investment Company	Cleveland	Amending purpose	4-16-21
Breitenbach Linotyping Company	Cincinnati	Amending Pref.	4-16-21
Northern Light & Power Company	Cleveland	Amending Pref.	4-18-21
Amster Company	Cleveland	Amending purpose	4-18-21
Brewster Alford Company	Cleveland	Amending preference	4-19-21
Tacoma Garage Company	Finolay	Amending preference	4-20-21
W. S. Tyler Company	Cleveland	Amending preference	4-21-21

MISCELLANEOUS CERTIFICATES MADE BY CERTAIN CORPORATIONS —Continued.

Corporate Name.	Location.	Object Set Forth in Certificate.	Filed.
Sigma Chi Chapter House Company	Columbus	Amending preference	4-21-21
Kroger Grocery & Baking Company	Cincinnati	Amending purpose	4-22-21
Rollaway Motor Car Company	Toledo	Amending Pref	4-22-21
Dayton Mechanical Tie Company	Dayton	Amending Pref	4-22-21
Reed Furniture Company	Dayton	Amending Pref	4-26-21
Hexter Lining Company	Dayton	Amending Pref	4-26-21
Marion Tire & Rubber Company	Marion	Amending Pref	4-27-21
Marshall-Gerken Company	Toledo	Amending Pref	4-27-21
Excelsior Laundry Company	Dayton	Amending Pref	4-28-21
Fletcher Cartage & Storage Company	Sandusky	Amending Pref	4-28-21
Fred Lauck Company	Fostoria	Amending Pref	4-29-21
Canton Cutlery Company	Canton	Amending Pref	4-30-21
Thomas Mfg. Company	Springfield	Amending Pref	4-30-21
Eagles Home Company	Akron	Amending purpose	5- 2-21
Square Savings & Loan Company	Cleveland	Amending purpose	5- 2-21
Tuesday-East Ninth Company	Cleveland	Amending Pref	5- 3-21
Mitawanga Association	Mitawanga	Amending by-laws	5- 3-21
State Mortgage Investment Company	Cleveland	Amending Pref	5- 4-21
Dresden Electric Light Company	Trinway	Amending Pref	5- 4-21
Automat Molding & Folding Company	Cleveland	Amending no par	5- 5-21
Pioneer Tar Soap Company	Dayton	Amending preference	5- 5-21
Welfare Loan Company	Steubenville	Amending preference	5- 6-21
Welfare Loan Company	Hamilton	Amending preference	5- 6-21
Ironton Fire Brick Company	Ironton	Amending purpose	5- 6-21
Springfield Bond & Mortgage Company	Springfield	Amending Pref	5- 6-21
D-Weese Company	Sidney	Amending Pref	5- 7-21
Dwelling Mortgage Company	Cleveland	Amending Pref	5- 7-21
Burnet Realty Company	Cincinnati	Amending purpose	8-10-21
Defiance Machine Works Company	Defiance	Amending Pref	5-10-21
Block Company	Cleveland	Amending Pref	5-11-21
Welfare Loan Company	Hamilton	Amending Pref	5-12-21
Welfare Loan Company	Steubenville	Amending Pref	5-12-21
Krohn-Pechheimer Company	Cincinnati	Amending Pref	5-12-21
Windermere Bowling Alleys Company	East Cleveland	Amending Pref	5-12-21
Ideal Business School & Audit Company	East Cleveland	Amending Pref	5-12-21
Atlas Brass Mfg. Company	East Cleveland	Amending Pref	5-12-21
Armour Leathercraft Company	East Cleveland	Amending par value	5-13-21
Quirley Magnesia Company	Youngstown	Amending purpose	5-14-21
Price Hill Inclined Plane Ry. Company	Cincinnati	Amending Pref	5-16-21
I. H. Detwiler Company	Cincinnati	Amending purpose	5-16-21
Carbon Products Company	Lancaster	Amending Pref	5-16-21
Office Service Company	Cleveland	Amending par value	5-18-21
Northern Ohio Traction & Light Company	Cleveland	Amending Pref	5-18-21
Buckeye Cereal Company	Massillon	Amending Pref	5-19-21
Hardy Paint & Varnish Company	Toledo	Amending Pref	5-19-21
City Land & Mortgage Company	Cleveland	Amending Pref	5-19-21
Fries & Fries Company	Cincinnati	Amending Pref	5-23-21
Ohio Farming Company	Dayton	Amending Pref	5-23-21
Leasehold Investment Company	Cleveland	Amending Pref	5-23-21
Dayton Producers Milk Company	Dayton	Amending Pref	5-24-21
Akron K. of C. Building Company	Akron	Amending par value	5-24-21
Brandt Company	Cleveland	Amending Pref	5-24-21
W. H. Anderson Company	Cincinnati	Amending Pref	5-24-21
Replublic Steel Package Company	Cleveland	Amending Pref	5-24-21
Chemical Utilities Company	Cincinnati	Amending par value	5-25-21
Central Engineering Company	Dayton	Amending par value	5-25-21
Liting Rod Spark Plug Company	Cleveland	Amending Pref	5-26-21
Cleveland-Akron Bag Company	Cleveland	Amending Pref	5-27-21
Boyd Import & Mfg. Company	Cleveland	Amending par value	5-28-21
W. E. Larmneck Company	Columbus	Amending Pref	5-31-21
Morgan Engineering Company	Columbus	Amending Pref	5-31-21
John Maddox Investment Company	Cleveland	Amending Pref	6- 1-21
Universal Machine Company	Bowling Green	Amending Pref	6- 2-21
Belt Rubber Company	Cuyahoga Falls	Amending Pref	6- 3-21
Gordon Chocolate Company	Cincinnati	Amending Pref	6- 3-21
Republican Publishing Company	Hamilton	Amending Pref	6- 3-21
Antioch College	Yellow Springs	Amending by-laws	6- 4-21
Antioch College	Yellow Springs	Amending by-laws	6- 4-21
Antioch College	Yellow Springs	Amending by-laws	6- 4-21
Antioch College	Yellow Springs	Amending by-laws	6- 4-21
Sandusky Foundry & Machine Company	Sandusky	Amending Pref	6- 6-21
W. E. Lamneck Company	Columbus	Amending Pref	6- 6-21
Toledo Newspaper Company	Toledo	Amending Pref	6- 7-21
Treaty Company	Greenville	Amending Pref	6- 7-21
Paulding Dry Goods Company	Paulding	Amending Pref	6- 8-21

MISCELLANEOUS CERTIFICATES MADE BY CERTAIN CORPORATIONS —Concluded.

Corporate Name.	Location.	Object Set Forth in Certificate.	Filed.
United States Sheet & Window Glass Company	Columbus	Amending Pref.	6- 8-21
Cleveland Kitchen Table Company	Cleveland	Amending Pref.	6- 8-21
Central Clinic & Hospital Company	Salem	Amending Pref.	6- 9-21
Welfare Loan Company	Marion	Amending Pref.	6- 9-21
Welfare Loan Company	Mansfield	Amending Pref.	6- 9-21
Welfare Loan Company	Lancaster	Amending Pref.	6- 9-21
R. S. Grant Company	Akron	Amending purpose	6-10-21
Interstate Rubber Company	Cleveland	Amending Pref.	6-11-21
L. C. R. Electrical Service Company	Dayton	Amending Pref.	6-13-21
Dayton Pneumatic Tool Company	Dayton	Amending Pref.	6-14-21
Acme Finance & Guarantee Company	Cleveland	Amending Pref.	6-14-21
Wilkoff Realty Company	Cleveland	Amending par value	6-14-21
International Note & Mortgage Company	Columbus	Amending Pref.	6-15-21
A. M. Ingraham Company	Cleveland	Amending Pref.	6-16-21
Wilmington Crushed Limestone Company	Wilmington	Amending Pref.	6-17-21
Sloan-Buchan Company	East Liverpool	Amending Pref.	6-18-21
Banner Grocers Baking Company	Cincinnati	Amending Pref.	8-18-21
Jaeger Machine Company	Columbus	Amending Pref.	6-20-21
Building Products Company	Toledo	Amending Pref.	6-21-21
Agricultural Appraisal Company	Columbus	Amending Pref.	6-21-21
Terminal Cold Storage & Ice Company	Dayton	Amending Pref.	6-21-21
Cherokee Mortgage Company	Cleveland	Amending Pref.	6-22-21
Wooster Grain & Seed Company	Wooster	Amending Pref.	6-22-21
Wadsworth Feed Company	Warren	Amending Pref.	6-23-21
Belfort Iron Works Company	Ironton	Amending Pref.	6-23-21
Paskell-Kinsel Coal Company	New Lexington	Amending par value	6-23-21
United States Molding Machine Company	Cleveland	Amending Pref.	6-24-21
Levi-Blogg Company	Cleveland	Amending Pref.	6-27-21
Printz-Biederman Company	Cleveland	Amending Pref.	6-27-21
Consolidated Automobile Company	Dayton	Amending par value	6-28-21
Halle Bros Company	Cleveland	Amending Pref.	6-29-21
Efficiency Electric Company	East Palestine	Amending Pref.	6-29-21
Pittsburg & Ohio Investment Company	Cleveland	Amending Pref.	6-30-21
Total Number 640.			

DOMESTIC CORPORATIONS—DISSOLUTIONS.

Corporate Name.	Location.	Filed.
Concrete Material Company	Cleveland	7- 1-20
Root Heath Mfg. Company	Plymouth	7- 1-20
Kloepfer-Springfield Autophore Company	Springfield	7- 1-20
J. D. Fate Company	Plymouth	7- 1-20
Rising Sun Mining Company	Columbus	7- 1-20
Franklin Company	Canton	7- 1-20
Craig Reynolds Foundry Company	Dayton	7- 2-20
South Side Sheet Metal Company	Akron	7- 2-20
Ohio Folding Box Company	Cleveland	7- 2-20
SuperCord Tire Company	Dayton	7- 6-20
Nimmo Secret Service Association Company	Cincinnati	7- 7-20
American Croatian Provision Company	Youngstown	7- 7-20
Beaver-Rosecrans Construction Company	Cleveland	7- 7-20
Piqua Traction Realty Company	Piqua	7- 7-20
Hub Merchandise Company	Newark	7- 7-20
Canton City Bottling Company	Canton	7- 7-20
Standard Liquor Company	Gallipolis	7- 8-20
P. D. Jamieson Realty Company	Cincinnati	7- 8-20
Empire Concessions Company	Toledo	7- 9-20
Wind Brass Aluminum Foundry Company	Cleveland	7- 9-20
McAllister Doll Building Company	Cleveland	7-12-20
Weinberger-Kauffman Company	Cincinnati	7-12-20
Ohio Arkansas Land Company	Dayton	7-13-20
Crowell-Lundoff-Little-Bicknell Company	Cleveland	7-13-20
New Lexington Building & Improvement Company	New Lexington	7-13-20
Citizens Saving Bank Company	Mt. Pleasant	7-13-20
McArthur Realty Company	Cleveland	7-14-20
Horner Tobacco Company	Dayton	7-14-20
Barberton Pharmacy Company	Barberton	7-15-20
Phypers Investment Company	Cleveland	7-15-20
S. & W. Company	Cleveland	7-16-20
Corcoran Tire & Rubber Company	Cincinnati	7-16-20
Gegenheimer Drug Company	Cleveland	7-16-20
Standard Distributing Company	Lowellsville	7-16-20
Northwestern Steamship Company	Mentor	7-17-20
Lennox Company	Cleveland	7-17-20
Sandusky Oakkoal Company	Sandusky	7-19-20
Vicheck Company	Cleveland	7-19-20
Burnett Building Company	Akron	7-19-20
Whipple Furniture Company	Cuyahoga Falls	7-19-20
Tri-County Automotive Company	Dayton	7-20-20
Kramalis Amusement Company	Cincinnati	7-20-20
Maxson & Perdue Company	Cleveland	7-20-20
I. J. Cooper Rubber Company	Cincinnati	7-22-20
Coverage Storage Battery Mfg. Company	Cincinnati	7-22-20
Standard Upholstering Company	Mansfield	7-22-20
American National Window Cleaning Company	Dayton	7-23-20
Gratwick Steamship Company	Mentor	7-26-20
Capital City Rubber Company	Columbus	7-27-20
Twin Valley Light & Power Company	Twin Valley	7-27-20
Ideal Motor Car Company	Cleveland	7-27-20
Weise-Lynch Liquor Company	Youngstown	7-28-20
Ohio Film Classics Company	Cleveland	7-28-20
Sloane Real Estate Company	Sandusky	7-28-20
Puller-Connelly Company	Cleveland	7-28-20
American Ball Bearing Company	Cleveland	7-29-20
Hess Spring & Axle Company	Carthage	7-29-20
Cleveland Axle Mfg. Company	Canton	7-29-20
Cleveland Canton Spring Company	Canton	7-29-20
Rockefeller Motor Company	Cleveland	7-29-20
Savoy Hotel Company	Dayton	7-29-20
John H. Armstrong Company	Akron	7-29-20
Napoleon Fair Company	Napoleon	7-29-20
Workman Printing Company	Akron	7-29-20
Bell Hardware Company	Bremen	7-30-20
American Metal Products Company	Cincinnati	7-30-20
Ernest Hofmann Company	Cleveland	7-31-20
Bender Products Company	Cincinnati	8- 2-20
L. C. & W. L. Crow Company	Piqua	8- 2-20
Enterprise Store Company	Coshocton	8- 2-20
Silvernail Welding Company	Cleveland	8- 2-20
Mahoning Institute of Art	Youngstown	8- 2-20
Myers Carey Company	Steubenville	8- 3-20
Brilliant Cut Glass Company	Oak Harbor	8- 3-20
M. C. Robinson Company	Ashtabula	8- 3-20
Dayton Stamping & Tool Company	Dayton	8- 3-20
Gordon Square Auto Company	Cleveland	8- 4-20
Lockland Lumber Company	Lockland	8- 4-20
Majestic Exposition Company	Cleveland	8- 4-20
National Floor Planing Company	Dayton	8- 5-20

DOMESTIC CORPORATIONS—DISSOLUTIONS—Continued.

Corporate Name.	Location.	Filed.
United Electrical Fixture & Supply Company	Cleveland	8- 6-20
Knowles-Hageman Company	Cincinnati	8- 6-20
Sherwood Crippon Rubber Company	Columbus	8- 6-20
Busy Bee Company	Columbus	8- 7-20
Wyen & Brieshop Sheet Metal Mfg. Company	New Bremen	8- 9-20
Trustworthy Automobile Company	Toledo	8- 9-20
Cincinnati Creamery Company	Cincinnati	8- 9-20
American Radium Company	Cleveland	8-10-20
Willshire Grain Company	Rockford	8-10-20
Marcus Oil & Gas Company	Washington C. H.	8-10-20
Scioto Land Company	Youngstown	8-12-20
Muskingum River Packet Company	Zanesville	8-12-20
Wilkins Farmers Co-operative Company	Wilkins	8-12-20
Furnished Flat Rental Company	Cleveland	8-12-20
Immel Creamery Company	Dover	8-13-20
U. S. Bulletin Company	Celina	8-13-20
Nash Pitts Motors Company	Youngstown	8-14-20
Prudential Heating Company	Akron	8-14-20
Reserve Homes Company	Cleveland	8-14-20
Akron Foundry Company	Akron	8-14-20
Baldwin Acres Company	Akron	8-14-20
Rogers Abbott Lumber Company	Cincinnati	8-16-20
Superior Lamp Company	Cleveland	8-16-20
Pinero Fruit Company	Columbus	8-16-20
Schaeffer-Gengnagel Company	Dayton	8-16-20
Dayton Builders Supply Company	Dayton	8-16-20
Nutter Aero Transport Company	Portsmouth	8-16-20
East Eleventh Street Realty Company	Cleveland	8-18-20
Liberty Iron & Metal Company	Youngstown	8-18-20
Lawrence Motor Company	Pennsylvania	8-18-20
Dandee Kake Company	Akron	8-19-20
Kolb Baking Company	Akron	8-19-20
Primrose Ladies Aid Society of Cleveland	Cleveland	8-19-20
Superior Development Company	Toledo	8-23-20
Norcross-Mills Company	Cleveland	8-23-20
Kingsway Grain Company	Kingsway	8-24-20
Murdock Oil Company	Marietta	8-26-20
Crawford Addressing Company	Cincinnati	8-27-20
Troy Elevator Company	Troy	8-28-20
Kolb Thrift Company	Lima	8-28-20
Mook Weil Company	Cincinnati	8-30-20
Art Printing & Paper Box Mfg. Company	Columbus	8-31-20
Ludwig Drug Company	Toledo	9- 1-20
H. W. Ruby Company	Springfield	9- 1-20
Brand Realty Company	Cleveland	9- 1-20
Weaver Aircraft Company	Lorain	9- 1-20
Safe Cabinet Leasing Company	Marietta	9- 3-20
Hoskinson Oil & Gas Company	Dover	9- 4-20
Hausch Baking Company	Akron	9- 4-20
Shaw Oil & Gas Company	Columbus	9- 7-20
Youngstown Market House Company	Youngstown	9- 7-20
W. C. Gager Company	Columbus	9- 7-20
Waldorf Amusement Company	Akron	9- 8-20
Lima Garment Company	Lima	9- 8-20
Blackwood Steel Foundry Company	Springfield	9- 8-20
Gallipolis Warehouse Company	Gallipolis	9- 8-20
Centennial Building Company	Toledo	9- 8-20
Crescent Oil & Gas Company	Zanesville	9- 9-20
General Bronze Foundry Company	Cleveland	9-10-20
Nu Air Tire & Rubber Company	Cleveland	9-10-20
Fultonham Stone Company	Zanesville	9-10-20
Pomeroy Opera House Company	Pomeroy	9-11-20
Lake View Land & Improvement Company	Cleveland	9-14-20
Wellsville Coal & Supply Company	Wellsville	9-14-20
Central Ohio Telephone Company	Centerburg	9-15-20
Union Boat Company	Lockland	9-15-20
Hays Tailoring Company	Cleveland	9-16-20
Dayton Ice Cream & Dairy Company	Dayton	9-16-20
Metroploitan Construction Company	Canton	9-17-20
Commercial Leaf Tobacco Company	Dayton	9-17-20
Community Mausoleum Company	Cleveland	9-17-20
Ella Furnace Company	Cleveland	9-17-20
Lion Development Company	Akron	9-17-20
Bourne-Fuller Company	Cleveland	9-18-20
Manufacturers Tire Distributing Company	Ashtabula	9-18-20
Tractor Power Farming Company	Columbus	9-18-20
Summit Hotel Company	Akron	9-20-20
Hawgood & Avery Transit Company	Cleveland	9-20-20
Shana Realty Company	Cleveland	9-20-20
Delphos Farming Company	Delphos	9-20-20

DOMESTIC CORPORATIONS—DISSOLUTIONS—Continued.

Corporate Name.	Location.	Filed.
Columbus-Camp Sherman Transit Company	Columbus	9-20-20
Wilcox Rubber Company	Lorain	9-21-20
Columbus Iron & Steel Company	Columbus	9-21-20
Firefoam Service & Supply Company	Cleveland	9-22-20
Cleveland Chevrolet Motor Company	Cleveland	9-22-20
Independent Order of Foresters Temple Company	Cleveland	9-22-20
Emrich Steinfeld Realty Company	Cleveland	9-22-20
Steams Aero Parts Company	Cleveland	9-22-20
Robert Hall Real Estate Company	East Liverpool	9-25-20
R. G. Palmer Company	Cleveland	9-28-20
Prospect Arcadia Restaurant Company	Cleveland	9-28-20
G. M. Shoemaker & Company	Cincinnati	9-28-20
Millersport Pythian Home Company	Millersport	9-28-20
Dayton Loan & Credit Company	Dayton	9-30-20
L. M. Elwell	Zanesville	9-30-20
Ontario-St. Clair Company	Cleveland	10- 4-20
Harrob Realty Company	Toledo	10- 4-20
Fostoria Bonded Warehouse Company	Fostoria	10- 4-20
J. Van Vessem Company	Cleveland	10- 4-20
Morse Company	Cincinnati	10- 4-20
Evansport Milling Company	Evansport	10- 4-20
James Heckin Company	Cincinnati	10- 5-20
Heckin Spice Company	Cincinnati	10- 5-20
Sandusky Warehouse Company	Sandusky	10- 5-20
Pioneer Rubber Company	Akron	10- 7-20
Caslon Press Company	Toledo	10- 7-20
Retail Mercantile Agency Company	Cincinnati	10- 7-20
Clyde Telephone Company	Clyde	10- 7-20
Jerome Oil & Gas Company	Plain City	10- 7-20
Dayton Apartment Company	Dayton	10- 7-20
Modern Household Sales Company	Cleveland	10- 8-20
Buckeye Texas Oil Drilling & Producing Company	Columbus	10- 8-20
American Bronze Honor Roll Company	Cleveland	10- 9-20
Singer-Leedom Paper Company	Springfield	10- 9-20
East Federal Liquor Company	Youngstown	10- 9-20
Miller-Hexter Company	Cleveland	10- 9-20
Fleming Investment Company	Cleveland	10- 9-20
Venture Gas Company	Wooster	10-11-20
Ashtabula Mfg. Company	Ashtabula	10-11-20
Richland Land & Development Company	Mansfield	10-11-20
P. D. O. Taxi Company	Fostoria	10-11-20
Avon Land Company	Martins Ferry	10-13-20
Ault-Apking Company	Cincinnati	10-13-20
Buckhannon Valley Coal Company	Cleveland	10-13-20
Belvedere Building Company	Toledo	10-13-20
Simons-Joseph Shoe Company	Cleveland	10-13-20
Willermuth Oil Company	Columbus	10-13-20
Morgan & Williams Company	Warren	10-13-20
St. Clair-East 141st Street Company	Cleveland	10-14-20
Consolidated Theatre Company	Cincinnati	10-14-20
New Scioto Valley Cigar Company	Circleville	10-14-20
Simon Packing Company	Youngstown	10-14-20
Kappus Company	Cleveland	10-15-20
Interurban Electric Light & Power Company	Cincinnati	10-15-20
Tipp Furniture Company	Tippecanoe City	10-15-20
Automobile Owners Protective League	Columbus	10-15-20
B. P. Sexten Company	Sandusky	10-15-20
Park Cigar Store Company	Lorain	10-16-20
American Citizen Publishing Company	Akron	10-16-20
Willoughby Dock Company	Youngstown	10-18-20
Auto Equipment Building Company	Cleveland	10-18-20
National Auto Sales Company	Dayton	10-19-20
Akron Vise & Tool Company	Akron	10-19-20
Grover Coal Mining Company	Tiltonville	10-19-20
Weidling Foundry Company	Zanesville	10-19-20
Peoples Telephone Company	New Philadelphia	10-19-20
Wedge Garage Company	Zanesville	10-20-20
Cleveland Mattress Company	Cleveland	10-20-20
Oberlin Telephone Company	Oberlin	10-21-20
Elwell-Parker Electric Company	Cleveland	10-21-20
J. A. Hallar Construction Company	Akron	10-21-20
Union Machine Parts & Tools Company	Cleveland	10-21-20
Coshocton Provision Company	Coshocton	10-25-20
Brady-Ganyard Company	Akron	10-25-20
Girard Improvement Company	Girard	10-25-20
Shelby News Company	Shelby	10-27-20
Merit Machine Company	Cleveland	10-27-20
Schaffron-Barhan Company	Cleveland	10-27-20
Soutar & Brown Company	Cleveland	10-28-20
Franklin Bank Company	Newark	10-28-20

DOMESTIC CORPORATIONS—DISSOLUTIONS—Continued.

Corporate Name.	Location.	Filed.
George Rudge Estates Company	Youngstown	10-28-20
H. R. P. Miller Oil & Gas Company	Johnstown	10-28-20
Cincinnati Zoological Company	Cincinnati	10-29-20
Dover Home Building Company	Dover	10-30-20
Columbus Buick Company	Columbus	10-30-20
Gaddis Apartments Company	Dayton	10-30-20
Sales Realty Company	Cleveland	10-30-20
Norton Hardwood Company	Cleveland	10-30-20
Central Bottling Company	Toledo	11- 1-20
Taylor Arcadia Company	Cleveland	11- 1-20
Rush Run Sand Company	Zanesville	11- 1-20
Sidney Co-operative Company	Sidney	11- 1-20
Grandon Building Company	Painesville	11- 2-20
Addison Apartment Company	Cleveland	11- 2-20
Randall Plumbing Company	Cleveland	11- 2-20
Sterling Oil Works Company	Cleveland	11- 3-20
Loomis-Seymour Construction Company	Ravenna	11- 4-20
Southwest Lumber & Timber Company	Youngstown	11- 4-20
Belmont Properties Company	Cleveland	11- 4-20
Quality Farm Company	Cuyahoga Falls	11- 4-20
Portage Amusement Company	Cleveland	11- 4-20
Sanicula Chemical Company	Toledo	11- 5-20
E. W. Susnich Development & Mfg. Company	Wellsville	11- 5-20
W. K. Saddler Commission Company	Cleveland	11- 5-20
Cincinnati Brassiere Company	Cincinnati	11- 8-20
Cleveland Scale & Cash Register Company	Cleveland	11- 8-20
Keiper Realty Company	Cleveland	11- 8-20
Metropolitan Coal Mining Company	Cleveland	11- 8-20
Graham-Kinnear Company	Columbus	11- 9-20
Middletown Oil & Gas Company	Bremen	11- 9-20
Co-operative Vulcanizing Company	Dayton	11- 9-20
Waldorf Amusement Company	Akron	11- 9-20
Red Run Mining Company	Columbus	11-10-20
Greene Township Oil Company	Logan	11-11-20
J. B. Bone Realty Company	Akron	11-11-20
Manufacturers Home Building Company	Bucyrus	11-11-20
M. R. Short Lumber Company	Cincinnati	11-11-20
Chatfield Grain Company	Chatfield	11-12-20
Tiffin Opera House Company	Tiffin	11-13-20
East Sixth-St. Clair Company	Cleveland	11-13-20
Curtiss Ambler Realty Company	Cleveland	11-13-20
Lima Clay Products Company	Lima	11-13-20
Atlas Laundry Company	Toledo	11-13-20
Economy Trucking Company	Columbus	11-13-20
Highland Oil Company	Wellsville	11-15-20
General Steel Construction Company	Toledo	11-15-20
Hartwell Fire Company	Hartwell	11-15-20
Hardesty Mfg. Company	Canal Dover	11-15-20
Garland Motor Sales Company	Newton Falls	11-15-20
Marion Ohio Stone Company	Marion	11-15-20
Champion Auto Lock Company	Toledo	11-15-20
J. B. Barrett Realty Company	Akron	11-16-20
Commercial & Savings Bank Company	Canton	11-16-20
H. E. Talbott Company	Dayton	11-16-20
Dilley & Davis Shoe Company	Mansfield	11-16-20
Sandusky Sand Company	Sandusky	11-16-20
Hankey Lumber Company	Bowling Green	11-16-20
Ohio Indiana Motor Truck Company	Cincinnati	11-17-20
Commonwealth Investment Company	Akron	11-18-20
Hotel Hartman Company	Columbus	11-18-20
Handy Wood Workers Company	Cleveland	11-18-20
Bucher Bros. Coal Company	Salineville	11-19-20
Kintz Motor Car Company	Cleveland	11-22-20
Masonic Temple Company	Portsmouth	11-22-20
Landall Tractor Company	Toledo	11-22-20
Lorain Casting Company	Lorain	11-22-20
Thew Automatic Shovel Company	Lorain	11-22-20
Geo. M. Edmondson Company	Cleveland	11-22-20
New Weston Grain Company	New Weston	11-26-20
Modern Coal Mining Company	Columbus	11-26-20
Trumbull Clay Products Company	Leavittsburg	11-26-20
First Savings & Banking Company	Dayton	11-26-20
Twin Oil Company	Columbus	11-29-20
Kildow-Lynn Company	Dayton	11-29-20
J. E. Payne Company	Youngstown	11-30-20
L. Rasin-Katz Company	Cincinnati	11-30-20
H. B. Wick Land Company	Youngstown	12- 1-20
Irwin & Nicely Company	E. Palestine	12- 1-20
Agness Adjustable Shore Company	Cincinnati	12- 2-20
Boulevard Land & Building Company	Cleveland	12- 3-20

DOMESTIC CORPORATIONS—DISSOLUTIONS—Continued.

Corporate Name.	Location.	Filed.
Urbana Building Company	Urbana	12- 6-20
B. H. M. Cement Products Company	Wapakoneta	12- 6-20
Covington Lumber Company	Dayton	12- 6-20
State Realty & Development Company	Akron	12- 7-20
Drew & Campbell Theatre Company	Cleveland	12- 7-20
Times Democrat Publishing Company	Lima	12- 7-20
Cedar Point Terminal Company	Sandusky	12- 8-20
Co-operative Oil & Gas Company	Postoria	12- 8-20
Eleanor Investment Company	Cleveland	12- 8-20
Warren Union Bottling Company	Warren	12- 8-20
Ideal Washed Gravel Company	Dayton	12- 8-20
Cahall-O'Neill Company	Cleveland	12- 9-20
Oak Wood Lumber Company	Marietta	12-10-20
Modern Farm Equipment Company	Cincinnati	12-10-20
Windham Telephone Company	Cincinnati	12-10-20
Youngstown Hotel Company	Youngstown	12-11-20
Farmers Elevator Company	Antwerp	12-13-20
Fremont Hardware Company	Fremont	12-13-20
Union Furnace Co-Operative Store Company	Union Furnace	12-13-20
Canton Automotive Sales Company	Canton	12-14-20
Oberlin Building Company	Canton	12-14-20
W. P. Wells Shoe Company	Canton	12-14-20
Cadillac Cafe Company	Cleveland	12-14-20
Champion Bed Spring Company	Cleveland	12-14-20
Curry Automobile Company	Newark	12-15-20
Ohio Cattle Company	Youngstown	12-16-20
Bryce Company	Columbus	12-16-20
Douglass & Walkley Company	Cleveland	12-17-20
Rocklin Rubber Company	Cincinnati	12-18-20
Cornell Tire Sales Company	Cleveland	12-18-20
Levy Brothers Company	Toledo	12-20-20
Cincinnati Beveling Company	Cincinnati	12-20-20
Mills Realty Company	Cleveland	12-20-20
Steel Bending Company	Cincinnati	12-20-20
H. C. Black Shoe Company	Columbus	12-20-20
Junior Builders Company	Cheviot	12-21-20
Detail Parts Company	Cincinnati	12-21-20
Kluga Feder Company	Cleveland	12-21-20
Auxiliary Engineering Corporation of America	Toledo	12-21-20
Mills Elsworth Company	Mansfield	12-23-20
Butchers Packing Company	Cincinnati	12-22-20
Pittsburg No. 8 Coal Company	Amsterdam	12-22-20
Hughes Granite Company	Clyde	12-22-20
Hillsboro Telephone Company	Hillsboro	12-23-20
Mathew Andrews Land Company	E. Liverpool	12-24-20
Korach Cloak & Suit Company	Cleveland	12-24-20
Seaman Hamilton Company	Cincinnati	12-24-20
E. W. Johnson Plumbing Company	Cleveland	12-24-20
Model Dairy Company	Cincinnati	12-27-20
East Thirtieth Realty Company	Cleveland	12-27-20
Jones Fisher Company	Columbus	12-28-20
Haserot Canneries Company	Cleveland	12-28-20
Premier Extract Company	Cleveland	12-28-20
Schachtel Thomsen Amusement Company	Cleveland	12-28-20
King George Grand Lodge F. & A. M.	Cleveland	12-28-20
Zanesville Motor Car Company	Zanesville	12-28-20
Urbana Improvement Company	Urbana	12-28-20
Canton Real Estate Trust Company	Canton	12-28-20
Norwalk Garage & Supply Company	Norwalk	12-28-20
Hamilton Ice Delivery Company	Hamilton	12-28-20
Acme Garment Company	Cincinnati	12-29-20
Freeman Perfume Company	Norwood	12-29-20
Straitsville Coal Company	Columbus	12-29-20
H. W. Ritter Company	Cleveland	12-30-20
Bond Oil Company	Cincinnati	12-30-20
Max Joffe Company	Hamilton	12-30-20
New Enterprises Company	Hamilton	12-30-20
Stearnes Realty Company	Cincinnati	12-30-20
Modern Finish Company	Canton	12-30-20
Salt Lick Oil Company	Findlay	12-30-20
Contractors Stone & Gravel Company	Madisonville	12-30-20
Loomis Moss Coal Company	Akron	12-30-20
J. D. Jones Coal Company	Akron	12-30-20
Beaver Dam Coal Company	New Philadelphia	12-30-20
King Furniture Company	Warren	12-30-20
Wilt Oil & Gas Company	Medina	12-30-20
American Trust & Savings Company	Zanesville	12-30-20
Lang Schenck Company	Columbus	12-30-20
Union Trust & Savings Bank Company	Cleveland	12-31-20
Prospect Wall Paper Company	Cleveland	12-31-20

DOMESTIC CORPORATIONS—DISSOLUTIONS—Continued.

Corporate Name.	Location.	Filed.
Heffner Milling Company	Circleville	12-31-20
Herzog Company	Toledo	12-31-20
Home Milling Company	Wapakoneta	12-31-20
Franklin Plumbing & Heating Company	Hartwell	12-31-20
McKeever Electric Company	Columbus	12-31-20
Evans Tire Company	Columbus	12-31-20
Xenia Ave. Savings Bank Company	Dayton	12-31-20
Renner Baking Company	Columbus	12-31-20
W. J. Cullum Company	Scioto	1- 3-21
Farm Sales & Service Company	Cleveland	1- 3-21
Standard Cereal Company	Chillicothe	1- 3-21
Improved Realty Company	Toledo	1- 3-21
E. C. Boorne Company	Warren	1- 3-21
Lais Brewing Company	Norwalk	1- 3-21
Rumsey Auto Sales Company	Cleveland	1- 3-21
J. T. Q. Oil & Gas Company	Bremen	1- 4-21
Variety Amusement Company	Cincinnati	1- 4-21
Baehr-Ingels Company	Cincinnati	1- 4-12
Instantaneous Glue Converter Company	Cincinnati	1- 4-21
Emrich Realty Company	Cleveland	1- 4-21
Lane-Bowen Company	Lorain	1- 4-21
Barr Drug Company	Dover	1- 5-21
Buckeye Handle, Gear & Bending Company	Alliance	1- 5-21
Franklin Improvement Company	Franklin	1- 5-21
Euclid Huron Improvement Company	Cleveland	1- 5-21
Sparks-Withington Company	Cleveland	1- 5-21
United Millinery Company	Springfield	1- 5-21
Friederick-Burdick Realty Company	Cincinnati	1- 6-21
East End Hardware Company	Ironton	1- 6-21
Cleveland Waiters & Cooks Club	Cleveland	1- 6-21
H. E. Britton Automobile Company	Dayton	1- 6-21
Western Motors Company	Cleveland	1- 7-21
Auld & Conger Slate Company	Cleveland	1- 7-21
S. & S. Theatre Company	Cleveland	1- 7-21
Buckeye Elkhorn Coal Company	Columbus	1-10-21
Essex Glass Company	Mt. Vernon	1-10-21
Duffy-Castello-Crawley Company	Cincinnati	1-10-21
Colerain Building & Loan Company	Adelphi	1-11-21
Sharon Oil & Gas Company	Logan	1-11-21
Herman Lackman Brewing Company	Cincinnati	1-11-21
Manheim-Weir Fiscal Agency Company	Cleveland	1-12-21
Dayton Citizens Electric Company	Dayton	1-12-21
Cranford Construction Company	Cincinnati	1-13-21
Drennan Brass & Broze Company	Warren	1-13-21
American Amusement Company	Toledo	1-13-21
Miller-Becker Company	Cleveland	1-14-21
Wappner Company	Mansfield	1-14-21
Riffey Realty Company	Cleveland	1-14-21
North Western Ohio Telephone Company	Wauseon	1-14-21
Geist Shoe Company	Zanesville	1-14-21
Truck Delivery Company	Norwood	1-14-21
Forest Hill Allotment Company	Cleveland	1-14-21
Sloan & Zook Company	Carrollton	1-15-21
Florentine Fruit Company	Cincinnati	1-15-21
Toledo Southern Traction Company	Cincinnati	1-15-21
C. H. & D. Traction Company	Cincinnati	1-15-21
R. R. Sign Company	Dayton	1-15-21
Miami Growers Leaf Tobacco Company	Miamisburg	1-15-21
Alexander Building Company	Cleveland	1-17-21
F. W. Davis Grocery Company	Dayton	1-17-21
Fremont Mutual Aid Society	Fremont	1-18-21
Fite Grocery Company	Norwood	1-19-21
Francis J. Drolla Company	Springfield	1-19-21
Deming Brothers Company	Cleveland	1-19-21
Sun-Murray Canton Amusement Company	Springfield	1-19-21
Coldwater Lumber Company	Coldwater	1-19-21
Rising Sun Investment Company	Rising Sun	1-19-21
Bancroft Farms Company	Columbus	1-19-21
Cincinnati Furnace & Stove Repair Company	Cincinnati	1-19-21
Pocock Coal Company	Massillon	1-19-21
Brier Hill Clothing & Shoe Company	Youngstown	1-19-21
Rice Bottling Company	Cleveland	1-20-21
Guaranty Oil & Gas Company	Columbus	1-20-21
Modern Pattern Company	Columbus	1-20-21
Astor Realty & Development Company	Cleveland	1-21-21
Nelson Myers Company	West Manchester	1-24-21
Wisconsin Coal & Dock Company	Cleveland	1-24-21
Ironclad Gas Mantle Company	Canton	1-24-21
Potter-Teare Transit Company	Cleveland	1-24-21
Bellevue Improvement Company	Bellevue	1-24-21

DOMESTIC CORPORATIONS—DISSOLUTIONS—Continued.

Corporate Name.	Location.	Filed.
Watertown Farmers Mutual Insurance Company	Watertown	1-24-21
Lincoln Savings & Banking Company	Cleveland	1-24-21
Miles & New Hope Distributing Company	Cincinnati	1-25-21
Chappelle Realty Company	Cleveland	1-25-21
Lyons Machine Company	Cleveland	1-26-21
C. R. Mohr Company	Napoleon	1-27-21
Auburn Motor Car Company	Youngstown	1-27-21
Southern Hocking Coal Company	New Straitsville	1-28-21
C. D. & K. Coal Company	Van Wert	1-28-21
Tri State Brick & Tile Company	Ironton	1-28-21
Parker Ribbon & Carbon Company	Toledo	1-29-21
A. J. Morgan Coal Company	Bellaire	1-29-21
Eastern Ohio Theatre Company	Youngstown	1-31-21
Keller Motor Company	Canal Fulton	1-31-21
Green Tie Company	Portsmouth	1-31-21
Fairview Amusement Company	Cincinnati	1-31-21
LeMoyne Farmers Elevator Company	Le Moyne	1-31-21
Kintzler Company	Cleveland	1-31-21
Rogers-Baker Company	Cleveland	1-31-21
Dreamland Company	Cleveland	1-31-21
DeMovy Electric Mfg. Company	Cleveland	1-31-21
Schaffer Engineering & Equipment Company	Tiffin	1-31-21
Hamilton-King Company	Wellston	2- 1-21
Strodtbeck Baking Company	Cleveland	2- 1-21
Toledo Bryan Realty Company	Toledo	2- 1-21
Farm Development Company	Cleveland	2- 2-21
American Building Company	Cleveland	2- 2-21
Apartment Owners Company	Cleveland	2- 2-21
Cooperative Oil & Paint Company	Cleveland	2- 3-21
Community Kitchen Company	Grandview Heights	2- 4-21
Bazaar Company	Cleveland	2- 4-21
Elmwood Place Boosters Club	Elmwood Place	2- 4-21
Thompson-Armstrong Company	Cincinnati	2- 5-21
Carlisle Company	Ashtabula	2- 7-21
Cleveland Center Company	Cleveland	2- 8-21
J. H. McLain Company	Canton	2- 9-21
Kling Bros. Company	Dayton	2- 9-21
Dayton NuCord Tire Company	Dayton	2-10-21
Cleveland Dry Cleaners Company	Cleveland	2-10-21
H. Bieder Mfg. Company	Cleveland	2-10-21
Gem Building & Loan Company	Cincinnati	2-10-21
Lew Wallace Company	Akron	2-11-21
Hanley & Yocum Transfer Company	Wellsville	2-11-21
Excelsior Brewing Company	Cleveland	2-11-21
H. W. Burton Company	Cleveland	2-11-21
Jefferson Oil & Gas Company	Columbus	2-11-21
Malinta Grain & Supply Company	Malinta	2-14-21
First National Trust Acceptance Company	Cleveland	2-14-21
Un-X-Ld Remedy Company	Columbus	2-14-21
Hanna Minerals Company	Cleveland	2-14-21
United Distribution Company	Dayton	2-16-21
Fulton Steel Products Company	Cleveland	2-16-21
Toledo Pickle Company	Toledo	2-17-21
Elyria Reed Furniture Company	Elyria	2-17-21
Washington Creamery Company	Lowell	2-17-21
Dover Stock Company	New Dover	2-17-21
Beeman Garage Door Company	Akron	2-17-21
Primrose Spiritual Science Church	Cincinnati	2-17-21
Glenville Spiritualist Ladies' Aid Society Ossa	Cincinnati	2-17-21
H. S. Lisk Hotel Company	Akron	2-18-21
John F. High Company	Cleveland	2-18-21
Sunny Side Lumber Company	Athens	2-19-21
Uniform Realty & Investment Company	Akron	2-19-21
Rossford Brick & Tile Company	Rossford	2-19-21
Beckenbach Auto Livery Company	Cleveland	2-21-21
W. M. James Company	Columbus	2-21-21
New Carlisle Telephone Company	New Carlisle	2-21-21
Vega Oil & Gas Company	Cleveland	2-21-21
Bobier Plumbing Company	Cleveland	2-24-21
Walnut Hills Land Company	Marietta	2-24-21
Tuscarawas Mausoleum Company	New Philadelphia	2-24-21
Typo Realty Company	Cincinnati	2-24-21
Brickner Telephone Company	Van Wert	2-24-21
Sophia Huntington Parker Home	Cleveland	2-24-21
Hamilton Buick Company	Hamilton	2-25-21
Love Oil & Gas Company	Leesville	2-25-21
Oakwood Oil Company	Dayton	2-25-21
Burns-Taylor Company	Elyria	2-25-21
Hoppinger Company	Cleveland	2-26-21
Citizens Banking Company	Kenmore	2-28-21

DOMESTIC CORPORATIONS—DISSOLUTIONS—Continued.

Corporate Name.	Location.	Filed.
Bundy Realty Company	Middletown	2-28-21
Domestic Mfg. Company	Coshocton	2-28-21
Investors Discount Company	Cleveland	3- 1-21
Shelby Oil & Gas Company	Shelby	3- 1-21
Reitz Tailoring Company	Cleveland	3- 1-21
Butler Drawbar Attachment Company	Cleveland	3- 2-21
M. F. Christenson & Son Company	Akron	2- 3-21
Union Service Corporation Company	Cleveland	3- 2-21
Old Orchard Land Company	Columbus	3- 2-21
Wight Electric Recorder Company	Cleveland	3- 2-21
D. Kirke Moore Company	Cleveland	3- 2-21
Jersey Ice Cream Company	Marion	3- 3-21
Cohen-Friedlander & Martin Company	Toledo	3- 3-21
Built Right Realty Company	Akron	3- 3-21
Ohio Lemon Company	Cleveland	3- 3-21
West Park Engineering & Erecting Company	Cleveland	3- 3-21
Feickert Company	Cleveland	3- 3-21
Queen City Carpet Cleaning & Rug Mfg. Company	Cincinnati	3- 4-21
Wernick Oil Products Company	Fostoria	3- 4-21
Rampe Steel Products Company	Cleveland	3- 5-21
Columbus Combined Casket & Vault Company	Columbus	3- 5-21
Utica Social Club Company	Utica	3- 7-21
Womens Building Company	Akron	3- 7-21
American Grocery Company	Cincinnati	3- 7-21
Hough Savings Bank Company	Cleveland	3- 7-21
Fishbach Gypsum Company	Toledo	3- 7-21
Berkshire Building Company	Cleveland	3- 7-21
Burns Coal Company	Columbus	3- 7-21
Columbus Window Cleaning Company	Columbus	3- 8-21
Mirroscope Company	Cleveland	3- 9-21
Diamond Products Company	Cleveland	3- 9-21
Ortiz Grocery Company	Cincinnati	3- 9-21
Kensington Hotel Company	Cleveland	3- 9-21
LaBelle Gas & Oil Company	Steubenville	3- 9-21
Ceramic Hardware & Supply Company	East Liverpool	3-10-21
Mitchell Office Building Company	Cincinnati	3-10-21
Public Harris Clothes Company	Cleveland	3-11-21
McArthur Producing Company	McArthur	3-12-21
National Vacuum Machinery Company	Dayton	3-12-21
McJunkin Advertising Company	Cleveland	3-12-21
Factory Cartage Company	Cleveland	3-12-21
Xenia Water Company	Xenia	3-15-21
Athens Home Building Company	Columbus	3-15-21
Trent Silk Company	Toledo	3-15-21
Rex Motor Car Company	Akron	3-16-21
Basic Steel Company	Niles	3-16-21
Metal Post & Culvert Company	Niles	3-16-21
De Forest Company	Niles	3-16-21
Sardis Oil Company	Sardis	3-16-21
Toledo Saxon Company	Toledo	3-13-21
Conneaut Lumber Company	Conneaut	3-17-21
E. G. Nave Bros. Company	Portsmouth	3-17-21
Reliable Machine Company	Cleveland	3-19-21
Century Realty Company	Cleveland	3-19-21
Brailey Grange Hall Company	Brailey	3-19-21
Young Natural Gas Company	Caldwell	3-21-21
DeSoto Oil Company	Lewisburg	3-21-21
Martin Coal Company	Nelsonville	3-21-21
Citizens Garage Company	Hamilton	3-22-21
Geo. W. Quarm Company	Cleveland	3-22-21
West Virginia Timber Company	Cleveland	3-22-21
Hall Priest Company	Cleveland	3-22-21
Russell Petroleum Company	Cleveland	3-23-21
Teens Run Coal Company	Toledo	3-23-21
McCormack Oil & Gas Company	East Liverpool	3-24-21
Stephen Colluci & Sons Company	Youngstown	3-24-21
Nobil Spero Company	Tiffin	3-24-21
Majestic Coal Company	Nelsonville	3-25-21
Ohio Clay Products Company	Salineville	3-25-21
Giese Bros. Company	Toledo	3-25-21
Euclid-65th Street Building Company	Cleveland	3-25-21
Purveyors Company	Cleveland	3-25-21
Baked Stuffs Company	Cleveland	3-25-21
Home Tea Company	Cleveland	3-25-21
C. W. Rosel Company	Ulrichsville	3-26-21
Donahue Hardware Company	Sandusky	3-26-21
T. F. Randolph Company	Cincinnati	3-26-21
Demb Coal Company	Nelsonville	3-26-21
Stryker Urban Power & Light Company	Stryker	3-28-21
Wedge Core Company	Akron	3-28-21

DOMESTIC CORPORATIONS—DISSOLUTIONS—Continued.

Corporate Name.	Location.	Filed.
J. M. Skinner Bending Company	Toledo	3-29-21
Oco Coal Company	Wadsworth	3-29-21
Antioch Limestone Pulverizing Company	Antioch	3-29-21
Bloomer Equity Exchange Company	Bloomer	3-30-21
Lake Erie Concrete Company	Painesville	3-30-21
W. C. Richardson Company	Cleveland	3-30-21
Baker R. & L. Motor Car Company	Cleveland	3-31-21
Plattsville Co-operative Store Company	Plattsville	3-31-21
National Employees Stores Service Company	Cleveland	3-31-21
Minster & Loramie Ry. Company	Minster	3-31-21
W. A. Lama Coal Company	Columbus	3-31-21
Cobb-Bradley Realty Company	Cleveland	4- 1-21
Wirls Realty Company	Cleveland	4- 2-21
Broadview-Twenty-Fifth Street Company	Cleveland	4- 2-21
Tiffin Bread Company	Tiffin	4- 4-21
Farmers Grain Company	Defiance	4- 4-21
Argus Enterprise Company	Cleveland	4- 5-21
Argus Motion Pictures Company	Cleveland	4- 5-21
De Vry Portable Projector Company	Cleveland	4- 5-21
Federal Cement Products Company	Cleveland	4- 5-21
Massillon Farm Implement & Supply Company	Massillon	4- 5-21
R. L. O'Dell Shoe Company	Cincinnati	4- 6-21
Hamilton Construction Company	Hamilton	4- 6-21
H. B. Drug Company	Cleveland	4- 7-21
Kennebec Canoe Club	Dayton	4- 7-21
Dixie Building Supply Company	Toledo	4- 8-21
Soltz-Grossman Company	Youngstown	4- 8-21
Vulcan Supply Company	Cincinnati	4- 8-21
Cleveland Mantle & Tile Company	Cleveland	4- 9-21
Economy Electric Company	Cleveland	4- 9-21
Tolgarth Company	Cleveland	4- 9-21
Associates Theaters Company	Toledo	4- 9-21
Iron Sales & Erection Company	Cincinnati	4- 9-21
Evans & Evans Pure Water Company	East Youngstown	4-11-21
Fening-Stockman Iron Works Company	Cincinnati	4-11-21
Paint & Glass Company	Akron	4-11-21
Midland Bank Company	Cleveland	4-12-21
Sey Building Company	Cleveland	4-12-21
Stanley Service Company	Cleveland	4-12-21
Kruse Motor Car Company	Cincinnati	4-13-21
Expert Cleaning & Dyeing Company	Columbus	4-13-21
Ottawa Coal & Supply Company	Ottawa	4-14-21
Bergholz Feed & Supply Company	Bergholz	4-14-21
Reeves Tire Company	Cleveland	4-14-21
Cuyahoga Steel Erecting Company	Cleveland	4-14-21
Bee Gee Sales Company	Cleveland	4-14-21
R. Wilke Company	Columbus	4-14-21
Peerless Bedding Company	Bellefontaine	4-14-21
Inland Ordnance Company	Cleveland	4-16-21
Medina Amusement Company	Medina	4-16-21
Cordolo Company	Cincinnati	4-16-21
Gerould Millinery Company	Cincinnati	4-16-21
Brunstein Ladies Tailoring Company	Columbus	4-18-21
Peerless Color Card Company	Cleveland	4-18-21
Coliseum Automobile Company	Columbus	4-18-21
Hayden Corbett Chain Company	Columbus	4-19-21
National Chain Company	Marietta	4-19-21
Wellington Flour Mills Company	Wellington	4-19-21
Central Electric Producing Company	Athens	4-19-21
Richland Oil & Drilling Company	Mansfield	4-19-21
General Grocery Company	Cleveland	4-20-21
Agricultural & Commercial Lime Company	Canton	4-20-21
Middlewest Tire House Company	Dayton	4-20-21
Foodserve Company	Cleveland	4-20-21
Beva Oil & Gas Company	Fostoria	4-20-21
Tuxedo Club Company	Cleveland	4-20-21
Iroquois Realty Company	Coshocton	4-21-21
Liberty Candy Company	Cincinnati	4-22-21
Buckeye Register Company	Warren	4-22-21
Burke Safety Gate Company	Cincinnati	4-22-21
Alhambra Land & Mining Company	Cincinnati	4-25-21
Newport Coal & Mining Company	New Philadelphia	4-25-21
Churchill Grain & Seed Company	Toledo	4-25-21
Dunbar Realty Company	Cleveland	4-25-21
Superior Iron & Mfg. Company	Wauseon	4-25-21
Cleveland Shoemakers Leather & Findings Company	Cleveland	4-26-21
Kobs Brothers	Cleveland	4-26-21
Crawford Hill Coal Company	Cleveland	4-26-21
Hogg-Peterson Company	Bridgeport	4-26-21
Geo. C. Miller Sons Company	Cincinnati	4-26-21

DOMESTIC CORPORATIONS—DISSOLUTIONS—Continued.

Corporate Name.	Location.	Filed.
Seyfing Garage Company	Toledo	4-27-21
Euclid Chester Company	Cleveland	4-27-21
Kardo Company	Cleveland	4-27-21
Advance Machinery Company	Toledo	4-27-21
Quaker Building Company	Akron	4-27-21
Dayton Auto Tire & Accessory Company	Dayton	4-27-21
Whitteker-Gwinner Drug Company	Dayton	4-27-21
Globe Gibralter Rubber Company	Cleveland	4-28-21
Court House Savings Bank Company	Cincinnati	4-28-21
Boulevard Holding Company	Cleveland	4-28-21
Young Peoples Christian Association	Massillon	4-28-21
American Face Brick Company	Cleveland	4-28-21
Pyrona Process Company	Columbus	4-29-21
Eyrich Realty Building Company	Cincinnati	4-29-21
Chestnut-Third Realty Company	Columbus	4-29-21
Stellar Coal Mining Company	Robyville	4-29-21
Liberty Coal Company	Cleveland	4-30-21
United Factories Company	Cleveland	4-30-21
W. R. Bush Realty Company	Springfield	4-30-21
Martinsville Hardwood Mfg. Company	Martinsville	4-30-21
Cardington Canning Company	Cardington	4-30-21
Fremont Realty Company	Fremont	4-30-21
Willard Press & Tool Company	Cincinnati	4-30-21
Ironton Portland Cement Company	Ironton	5- 2-21
Steiner Company	Sterling	5- 2-21
Mt. Vernon Co-operative Stores Company	Mt. Vernon	5- 2-21
Washington Brewing Company	Columbus	5- 2-21
Oak Grove Mining Company	Canton	5- 3-21
Dover Chamber of Commerce	Dover	5- 3-21
J. W. Parmenter Company	Springfield	5- 3-21
Dover Soap Manufacturing Company	Dover	5- 3-21
W. J. Clarke Company	Salem	5- 3-21
Thurness-Wright Company	Logan	5- 3-21
La Fayette Motors Company	Columbus	5- 3-21
Chippewa Oil & Gas Company	Canton	5- 3-21
Wonder Toy Company	Dayton	5- 4-21
Parks Company	Cleveland	5- 4-21
Mutual Mfg. Company	Dayton	5- 4-21
Titan Screw Products Company	Cleveland	5- 4-21
Pension Oil Company	Cincinnati	5- 4-21
Lynndale Jellico Coal Company	Lakewood	5- 5-21
Trenton Rock Gasoline Company	Toledo	5- 5-21
Avon Grape Juice & Supply Company	Avon	5- 5-21
Everglade Fruit & Produce Company	Columbus	5- 6-21
Eagles Home Realty Company	Mt. Vernon	5- 6-21
Cumminsville Bank & Savings Company	Cincinnati	5- 6-21
Colerain Telephone Company	Mt. Healthy	5- 6-21
Forest City Savings & Trust Company	Cleveland	5- 6-21
New Italian Incorporated Company	Dillonvale	5- 6-21
Martin Garage Company	Peebles	5- 6-21
Lake Erie, Ravenna & Southern R. R. Company	Cleveland	5- 7-21
Galion Water Works Company	Galion	5- 7-21
Ukranian Club Company	Youngstown	5- 7-21
Bradmon Company	East Liverpool	5- 7-21
Queen City Coal Company	Cincinnati	5- 9-21
Hotel Havlin Company	Cincinnati	5- 9-21
Marion Stone Company	Marion	5- 9-21
Miami Mfg. Company	Dayton	5- 9-21
J. I. Geiger Company	Dayton	5- 9-21
Schulman-Bletzer Company	Cleveland	5- 9-21
Morgan Leather Products Company	Lakewood	5- 9-21
Plymouth Duck Company	Plymouth	5-10-21
Pittsburgh Fruit Auction Company	Pittsburgh	5-10-21
Ohio City Bronze Company	Cleveland	5-10-21
New Howald Hotel Company	Hamilton	5-10-21
Bonham Recorder Company	Hamilton	5-10-21
Atlas Realty Company	Lectonia	5-10-21
Toledo Gardners Exchange Company	Toledo	5-10-21
Stafford Heating & Sheet Metal Company	Conneaut	5-11-21
American Monument Company	Cleveland	5-11-21
Poynter Photo Lamp Company	Cincinnati	5-11-21
Barlow Oil & Gas Company	Woodsfield	5-11-21
Survey System Building Company	Cleveland	5-11-21
Victory Building Company	Elyria	5-13-21
Scott Steamship Company	Mentor	5-13-21
Burton Industrial Company	Burton	5-13-21
Brooks Realty Company	Cleveland	5-13-21
Lake Erie Grocery Company	Lorain	5-13-21
J. C. Spaite Lumber & Supply Company	Dayton	5-13-21
Hook Aston Company	Zanesville	5-14-21

DOMESTIC CORPORATIONS—DISSOLUTIONS—Continued.

Corporate Name.	Location.	Filed.
Summit Brick Company	Summitville	5-14-21
Empire Building Company	Toledo	5-14-21
Maerkle Home Building Company	Cleveland	5-14-21
Pickaway County Lumber Company	Circleville	5-16-21
Squibb Company	Cincinnati	5-17-21
Union Woolen Mills Company	Columbus	5-17-21
Lantern Slide Rental Company	Cleveland	5-17-21
A. Cherna Company	Cleveland	5-18-21
Southern Cottage Company	Cleveland	5-18-21
Production Pattern Company	Cleveland	5-18-21
Blue Ribbon Stock Food Company	Delaware	5-18-21
German Club Building Company	Cleveland	5-19-21
Northern Avenue Garage Company	Cincinnati	5-19-21
Cleveland-McKeesport Gas & Oil Company	Cleveland	5-19-21
Herlop Seaton Company	Dayton	5-20-21
Summerfield Gas Company	Summerfield	5-20-21
Chemical Refractories Company	Youngstown	5-20-21
United Paper Can Company	Cincinnati	5-20-21
Friedman Cloak Company	Columbus	5-20-21
Morgan Mining Company	Canton	5-21-21
Columbia Savings & Loan Company	Cleveland	5-21-21
H. H. Overmann Company	Cincinnati	5-21-21
Silica Oil & Gas Company	Toledo	5-23-21
Premier Oil Company	Toledo	5-23-21
Reeves Coal Company	New Philadelphia	5-23-21
Johnston Construction Company	Youngstown	5-23-21
Jorns Oak Calfskin & Leather Company	Cleveland	5-24-21
Herslee Company	Zanesville	5-24-21
Logan Realty Company	Cleveland	5-24-21
Land Investment Company	Cleveland	5-24-21
Conneaut Theatre Company	Conneaut	5-24-21
Lewis Brothers Company	East Liverpool	5-25-21
Hocking Oil Company	Columbus	5-25-21
Ohio Safe Deposit & Trust Company	Dayton	5-25-21
Emmett Company	Dayton	5-25-21
Building Securities Company	Cleveland	5-26-21
Mathews Boat Company	Port Clinton	5-26-21
Naples Improvement Company	Columbus	5-26-21
Naples Hotel Company	Columbus	5-26-21
A. B. Mfg. Company	Columbus	5-26-21
William Bulger Varnish Company	Cleveland	5-27-21
Commodore Mining Company	Wickliffe	5-28-21
Stevenson Iron Mining Company	Cleveland	5-28-21
Ironton Artificial Stone Company	Ironton	5-28-41
East End Amusement Company	Cleveland	5-28-21
Union Delivery Company	Delaware	5-28-21
Crucible Steel Forge Company	Cleveland	5-31-21
Superior Tool Company	Dayton	5-31-21
Comfort Chemical Closet Company	Toledo	5-31-21
Champion Grange Hall Company	Warren	5-31-21
Deer Lick Company	Cleveland	5-31-21
Community Food Products Company	Springfield	5-31-21
Topliff Hotel & Catering Company	Elyria	5-31-21
Waite Company	Elyria	5-31-21
Liquid Force Mfg. Company	Elyria	5-31-21
Ridgeway-Burton Company	Cleveland	5-31-21
Willoughby Realty Company	Cleveland	5-31-21
C. L. Brancher Company	Cincinnati	5-31-21
Greenleaf Realty Company	Cleveland	5-31-21
Country Club Land Company	Columbus	5-31-21
A. H. Jackson Mfg. Company	Fremont	5-31-21
Citizens State Bank Company	New Washington	5-31-21
West Park Savings & Banking Company	West Park	5-31-21
Acorn Motor Sales Company	Cincinnati	5-31-21
Hotel Operating Company	Cincinnati	6-31-21
Queen Optical Company	Cincinnati	5-21-21
Warren County Leaf Tobacco Company	Franklin	5-31-21
Amherst Supply Company	Amherst	5-31-21
C. L. King Company	Lancaster	5-31-21
Wirthmore Construction Company	Cleveland	5-31-21
Fred P. Brand Motor Company	Cleveland	5-31-21
Tri City Gas & Oil Company	E. Liverpool	5-31-21
National Attractions Company	Cincinnati	5-31-21
Union Heights Land Company	Cleveland	5-31-21
Monarch Tag Company	Dayton	5-31-21
Cambridge Colonial Theatre Company	Cambridge	5-31-21
David Gibson Company	Cleveland	5-31-21
Euclid Square Garage Company	Cleveland	5-31-21
Lancaster Mfg. Company	Lancaster	5-31-21
Gaddis Coal Company	Uniontown	5-31-21

DOMESTIC CORPORATIONS—DISSOLUTIONS—Concluded.

Corporate Name.	Location.	Filed.
General Paving & Construction Company	Cleveland	5-31-21
Wolf Creek Oil & Gas Company	Murray City	6- 3-21
Simple Creek Oil Company	Logan	6- 6-21
Burr Mfg. Company	Cleveland	6- 6-21
Industrial Welding Process Company	Warren	6- 9-21
Merchants Service Company	Dayton	6- 9-21
Wagner Milling Company	Pedro	6-10-21
Ultimate Bus Company	Hamilton	6-10-21
Allied Reclamation & Peeding Company	Columbus	6-10-21
Metropolitan Theatre Company	Cleveland	6-13-21
Akron Co-operative Company	Akron	6-13-21
River City Amusement Company	Portsmouth	6-11-21
American Farm Lighting Company	Cleveland	6-14-21
Toledo Carriage Wood Work Company	Toledo	6-15-21
Lubrophite Oil Products Company	Cincinnati	6-15-21
Geo. M. Thomas Company	Cleveland	6-16-21
New Twentieth Century Storm Buggy Company	Ft. Recovery	6-16-21
Empire Tile Company	Cleveland	6-17-21
Orris Coal Company	Zanesville	6-17-21
Spence Black & Company	Cleveland	6-18-21
Maher Purseglove Mining Company	Bridgeport	6-20-21
Wolff Oil Company	Bowling Green	6-20-21
W. M. Shinnick Realty Company	Zanesville	6-20-21
City Baking Company	Sandusky	6-22-21
City Motor Sales Company	Mansfield	6-22-21
Farm Power Machinery Company	Mansfield	6-22-21
Edgeworth Land Company	Cambridge	6-23-21
Salem Savings & Loan Company	Salem	6-24-21
Addison Square Investment Company	Cleveland	6-24-21
Cleveland-Akron Coal & Material Retail Company	Cleveland	6-24-21
Holcker Brothers Buggy Company	Crestline	6-24-21
National Specialties Company	Cincinnati	6-25-21
Sedlaceh Machine Company	Cleveland	6-27-21
Glenville Equipment Company	Cleveland	6-27-21
Norvak Wholesale Grocery Company	Cleveland	6-29-21
United Furnace Company	Canton	6-29-21
Ohio Motor Company	Sandusky	6-29-21
Huron Realty Company	Cleveland	6-30-21
Fultonham F. & H. Club Company	Fultonham	6-30-21
Paulding Home Telephone Company	Paulding	6-30-21
Total Number.....920.		

DOMESTIC CORPORATIONS—REINSTATEMENT.

Corporate Name.	Location.	Filed.
Makoff Baking Company	Cleveland	7- 1-20
Wood Brothers Real Estate Company	Cleveland	7- 1-20
Woodsfield Co-Operative Store Company	Woodsfield	7-12-20
Maumee-Perrysburg Ice & Coal Company	Maumee	7-12-20
Fergenbaum Realty Company	Cleveland	7-16-20
Pittsburg Number Eight Coal Company	Amsterdam	7-17-20
Allied Oil Company	Youngstown	7-20-20
Lima Amusement Company	Lima	7-22-20
Birutes Company	Cleveland	7-26-20
Moeller Lumber Company	Maria Stein	7-27-20
Fairview Amusement Company	Cincinnati	7-28-20
Service Supply Company	Youngstown	7-28-20
Sandusky Development Company	Sandusky	7-31-20
National Painting & Decorating Company	Cleveland	8- 6-20
Shelby Coal Mining Company	Warren	8- 6-20
Chevrolet Motor Company	New Jersey	8-13-20
Annex Building Company	Cleveland	8-19-20
Schnitzer Plumbing Company	Cleveland	8-28-20
Auping Development Company	Cleveland	9- 4-20
Winton Hotel Drug Company	Cleveland	9-13-20
Norris Realty Company	Cleveland	9-14-20
Lexi Coal Company	New Lexington	9-14-20
Akron Wholesale Credit Mens' Association	Akron	9-16-20
Youngstown Chemical Company	Youngstown	9-17-20
U. S. Standard Mfg. Company	Ashland	9-30-20

DOMESTIC CORPORATIONS—REINSTATEMENT—Continued.

Corporate Name.	Location.	Filed.
Korb Photograph Company	Toledo	9-21-20
Gertrude James Niles Realty Company	Toledo	9-21-20
Williams Coal Company	Steubenville	10- 4-20
Henry-Lewis Company	Cleveland	10- 9-20
Diehm & Long Company	Akron	10-13-20
River Construction Company	Cleveland	10-20-20
Boulevard Holding Company	Cleveland	10-22-20
American Finance Company	Cincinnati	10-26-20
Titan Oil & Gas Company	Toledo	11- 3-20
Cleveland Pottery & Tile Company	Cleveland	11- 8-20
Usona Realty Company	Cleveland	11-11-20
Puritan Oil Company	Cleveland	12- 2-20
Joplaner Mfg Company	Cincinnati	12- 2-20
National Garage Company	Cleveland	12- 6-20
Knights of Columbus Home Building Company	Newark	12- 7-20
Toledo Window Cleaning Company	Toledo	12-10-20
F. W. Mark Construction Company	Alabama	12-10-20
Miami Ice Delivery Company	Dayton	12-15-20
Zenith Realty Company	Akron	12-15-20
Peckham Coal & Ice Company	Troy	12-15-20
Ajax Sand & Gravel Company	Cleveland	12-31-20
Ohio Provision Company	Cleveland	12-31-20
Linwood Realty Company	Cincinnati	1- 7-21
Odd Fellows Temple Comapny	Lafayette	1-14-21
Norfolk Mtg. Company	Cleveland	2-17-21
Canfield & Kerl Piano Company	Cincinnati	2-24-21
Brooks Park Realty Company	Cleveland	2-26-21
Imperial Realty Company	Toledo	3- 8-21
Buckeye Ice & Coal Company	Findlay	3-14-21
Mortgage Service Company	Cleveland	3-18-21
Metropolitan Electrical Construction Company	Cleveland	3-18-21
Victor Mfg. Company	Springfield	3-23-21
Columbus Body Company	Columbus	3-24-21
Columbus Oil Company	Columbus	3-24-21
Columbia Bond & Mortgage Company	Columbus	3-25-21
Columbus Steam Boiler & Heater Company	Columbus	3-25-21
Acme Rubber Heel & Sole Company	Elyria	3-25-21
H. G. Vogel Company	New York	3-28-21
East Youngstown Development Company	E. Youngstown	3-31-21
Pleasantville Window Glass Company	Pleasantville	3-31-21
Crane Ohio Ice Cream Company	Columbus	4- 1-21
Hotel Star Company	Columbus	4- 4-21
Cambridge Realty Company	Toledo	4- 5-21
Erwin & Robinson Company	Steubenville	4- 7-21
Washington Silica Sand Company	Brink Haven	4- 9-21
American Dairy Company	Postoria	4- 9-21
Olentangy Realty Company	Columbus	4-11-21
Cub Mountain Coal & Coke Company	Cincinnati	4-12-21
Rieck Certified Dairy Farms Company	Ravenna	4-12-21
O'Connor-McCune Company	Lima	4-14-21
Simple Account Sales Company	Fremont	4-25-21
Cliff Realty & Holding Company	Cleveland	4-25-21
Brooklyn Square Rental Company	Cleveland	4-27-21
Lipp-Cleveland Knitting Company	Cleveland	4-28-21
Cleveland Italian Savings Bank	Cleveland	4-28-21
United Rubber Company	Barberton	4-28-21
Franklin Tractor Company	Greenville	4-28-21
Joyce Realty Company	Columbus	4-29-21
Greater Elyria Building Company	Elyria	4-29-21
Gasser Coffee Company	Toledo	4-29-21
Berea Sales & Service Company	Berea	5- 2-21
Metawanga Association Company	Huron	5- 3-21
Struthers Realty & Construction Company	Struthers	5- 3-21
Broadway Mortgage & Investment Company	Cleveland	5- 5-21
M. T. Papania Company	Springfield	5- 6-21
Guaranty Development Company	Akron	5- 7-21
Famous Clothing Company	Cleveland	5- 7-21
G. A. Peters Realty Company	Cincinnati	5- 7-21
A. O. Wood Motor Company	Akron	5- 9-21
Geist Building Material Company	Cleveland	5-10-21
Primrose Coal Company	Shawnee	5-10-21
Hicksville Shippers Company	Hicksville	5-10-21
Regent Brass Foundry Company	Marysville	5-11-12
Greene County Grain Company	Bowersville	5-11-21
Canton Suburban Realty Company	Canton	5-12-21
Frankel Brothers Realty Company	Cleveland	5-13-21
Wood Furniture & Undertaking Company	Jackson	5-13-21
Bild-Well Construction Company	Cleveland	5-16-21
Singletary Lumber Company	Cleveland	5-17-21
Levinson Brothers Company	Cincinnati	5-17-21

DOMESTIC CORPORATIONS—REINSTATEMENT—Concluded.

Corporate Name	Location.	Filed.
International Oxygen Company	New Jersey	5-24-21
Ford Realty Company	Cleveland	5-24-21
Z. L. White Company	Columbus	5-25-21
Sidney Washing Machine Company	Sidney	5-25-21
Owl Creek Coal Company	Murray	5-26-21
National Dairy Company	Toledo	5-26-21
Buckeye Canning Company	Continental	5-26-21
Miami Leather Company	Springfield	5-31-21
B. & C. Auto Supply Company	Warren	5-31-21
Quick Service Ice & Coal Company	Massillon	6- 1-21
Standard Amusement Company	Cleveland	6- 2-21
Marine Amusement Company	Cleveland	6- 2-21
Euclid Realty Company	Cleveland	6- 7-21
B. M. Jones & Company	New York	6- 7-21
Clair Doan Building & Construction Company	Cleveland	6- 8-21
Radiant Mfg. Company	Sandusky	6-10-21
Dreicer & Company	Cleveland	6-11-21
Sebring Cooperage Company	Sebring	6-13-21
United Roll & Foundry Company	Ravenna	6-13-21
Orwell Dairyman Company	Orwell	6-15-21
Automotive Tire Service Company	Youngstown	6-16-21
Byrider Bros. Company	Akron	6-16-21
Shalersville Creamery Company	Shalersville	6-17-21
Berman Stores, Incorporated	New York	6-18-21
Auburn Sales Company	Cleveland	6-27-21
Crystal Oil & Paint Company	Cleveland	6-27-21
Huron Realty Company	Cleveland	6-28-21
Lakes & St. Lawrence Transit Company	Mentor	6-29-21
Total number.....133.		

MUNICIPAL CORPORATIONS.

Name of Municipality.	County.	Incorporated.	Annexation of Territory.
Upper Arlington	Franklin		Aug. 11, 1920
Ashtabula	Ashtabula		Dec. 15, 1920
Ashtabula	Ashtabula		July 13, 1920
Bryan	Williams		Nov. 22, 1920
Byesville	Guernsey		Jan. 25, 1921
Cuyahoga Falls	Summit		July 12, 1920
Conneaut	Ashtabula		July 23, 1920
Cuyahoga Falls	Summit		Sept. 10, 1920
Canton	Stark		Sept. 20, 1920
Columbus	Franklin		Dec. 15, 1920
Columbus	Franklin		Feb. 23, 1921
Elyria	Lorain		April 7, 1921
Gates Mills	Cuyahoga	Jan. 7, 1921	
Highland Heights	Cuyahoga	July 13, 1920	
Harbor View	Lucas	Jan. 28, 1921	
Lakemore	Summit	Jan. 7, 1921	
Linden Heights	Franklin		April 4, 1921
Mayfield	Cuyahoga	July 24, 1920	
Newark	Licking		Aug. 5, 1921
Osborn	Greene		Mar. 18, 1921
Orrville	Wayne		April 8, 1921
Orrville	Wayne		May 5, 1921
Port Washington	Tuscarawas		Jan. 11, 1921
Portsmouth	Scioto		Jan. 15, 1921
Portsmouth	Scioto		April 1, 1921
Riverside	Montgomery	June 13, 1921	
Riverside	Cuyahoga	July 13, 1920	
Struthers	Mahoning		Feb. 23, 1921
Sidney	Shelby		Dec. 9, 1920
East Youngstown	Mahoning		Mch. 29, 1921
Total number.....30.			

FOREIGN

Which Have Complied With the Laws of Ohio Relating to Such Corporations

Corporate Name.	Location.		Capital.
	Postoffice.	State.	
Roller-Smith Company	New York	New York	$100,000
Sylvania Producing Company	Franklin	Pennsylvania	500,000
S. & C. Clothing Company, Incorporated	New York	New York	225,000
National Thrift Bond Corporation	New York	New York	250,000
Kahl Bros. Comstruction Company	Davenport	Iowa	10,000
Von Polenz & Company, Inc	New York	New York	200,000
Alexander Lumber Company	Aurora	Illinois	200,000
A. E. Little Company	Lynn	Massachusetts	4,200,000
McKay Mfg. Company	Union City	Indiana	25,000
Hub Garment Company	Union City	Indiana	25,000
Budo Engine Service Company	Chicago	Illinois	10,000
L. V. D. Refining Company	Dover	Delaware	100,000
Linderman Steel & Machine Company	Augusta	Maine	1,800,000
American Music Stores Company	New York	New York	25,000
Henry Schenck Company	Erie	Pennsylvania	200,000
H. Boker & Co., Inc	New York	New York	500,000
Philadelphia Storage Battery Company	Philadelphia	Pennsylvania	1,000,000
Cincinnati Chemical Works, Inc	Dover	Delaware	.....
W. S. Rockwell Company	Newark	New Jersey	.....
Campbell Metal Window Corporation	Baltimore	Maryland	2,100,000
T. P. Kelly & Company, Inc	New York	New York	200,000
Chain & Sprocket Service Company	Wilmington	Delaware	200,000
Paul J. Kolman Company, Inc	Wilmington	Delaware	1,000,000
Middle West Coal Company	Philadelphia	Pennsylvania	100,000
South Bend Chilled Plow Company	South Bend	Indiana	63,000
H. Boker & Company, Inc	New York	New York	500,000
W. H. Kratzer Company	Pittsburgh	Pennsylvania	100,000
Wayne Machinery Company	Fort Wayne	Indiana	25,000
E. J. Woodison Company	Detroit	Michigan	100,000
Bend Oil & Gas Company	Lexington	Kentucky	100,000
James Maher Pipe Tongs & Wrench Company	Wheeling	West Virginia	100,000
Eddystone Oil Corporation	New York	New York	500,000
Maumee Ice & Storage Corporation	New York	New York	93,000
Acme White Lead & Color Works Company	Hamtramck	Michigan	100,000
Community Finance Service Company	Philadelphia	Pennsylvania	500,000
Pennsylvania Railroad Company	Pittsburgh	Pennsylvania	600,000,000
American Blower Company	Detroit	Michigan	1,500,000
Young Commission Company	New York	New York	50,000
Davis, Burkham & Tyler Company	Wheeling	West Virginia	50,000
Cooper-Hewitt Electric Company	Hoboken	New Jersey	3,000,000
Postum Cereal Company, Inc	Wilmington	Delaware	5,000,000
Folmar-Romine Company	Wheeling	West Virginia	50,000
Clyde Iron Works Sales Company	Duluth	Minnesota	50,000
National Exchanges of Ohio, Inc	Dover	Delaware	100,000
Towar-Ayers Company	Detroit	Michigan	50,000
Associated Quality Products Company	Milwaukee	Wisconsin	30,000
H. Betts Company	Wheeling	West Virginia	100,000
Cole Oil & Gas Company	Rushville	Indiana	50,000
E. L. Archibald Company	Chicago	Illinois	.....
Fleischman Construction Company	New York	New York	2,500,000
Progress Cigar Company	Cincinnati	Ohio	25,000
Emerson Shoe Company	Rockland	Massachusetts	1,275,000
Central States Agencies, Inc	Indianapolis	Indiana	50,000
Power Piping Company	Pittsburgh	Pennsylvania	100,000
Burns Coal Company	Ashland	Kentucky	5,000
Peppas & Alex Company	Chicago	Illinois	1,000,000
American Education Press	Columbus	Ohio	650,000
John T. Mulligan Construction Company	Pittsburgh	Pennsylvania	50,000
Scott's Clothes Shop, Inc	New York	New York	10,000
J. G. White Engr. Corporation	Bridgeport	Connecticut	2,000,000

CORPORATIONS.

Doing Business in Ohio From July 1, 1920, to June 30, 1921, Inclusive.

Name of person upon whom process may be served.	Location of Principal Office and Address of Agent.		Date of Filing.			
			Sec. 178.		Sec. 183.	
	Street and Number.	City or Village.	Year.	Month and day.	Year.	Month and day.
J. E. Wood	6523 Euclud Ave	Cleveland	1920	July 1	1920	July 1
J. C. Grimm		Woodsfield	1920	July 1	1920	July 1
A. E. Bond	643 Euclid Ave	Cleveland	1920	July 1	1920	July 1
P. S. Whitcomb	714 Park Bldg	Cleveland	1920	July 1	1920	July 1
W. J. Hays	13004 Woodland	Cleveland	1920	July 1	1920	July 1
E. L. Flannagan	123 E. 6th St	Cincinnati	1920	July 1	1920	July 1
E. L. Sweeting	Guardian Bldg	Cleveland	1920	July 1	1920	July 1
S. R. Carter		Columbus	1920	July 1	1920	July 1
W. W. Fowler		Union City	1920	July 2	1920	July 2
W. W. Fowler		Union City	1920	July 2	1920	July 2
J. J. O'Rourke	1902 E. 13th St	Cleveland	1920	July 2	1920	July 2
Z. T. Samodulski	318 Jefferson Ave	Cleveland	1920	July 6	1920	July 6
F. J. Quinn	348 Xenia Ave	Dayton	1920	July 6	1920	July 6
Helen Wingert	Adams and Water Sts	Toledo	1920	July 6	1920	July 6
H. Gebhardt	Elyria Block	Elyria	1920	July 6	1920	July 6
C. D. Moore	1331 St. Clair Ave	New York	1920	July 6		
		Cleveland			1920	July 6
		Norwood			1920	July 6
		Cleveland			1920	July 6
Karl E. Burr	New 1st Nat. Bk. Bldg.	Columbus	1920	July 7	1920	July 7
E. L. Schenck	522 Maple St	Hamilton	1920	July 8	1920	July 8
E. W. Penton	1794 E. 55th St	Cleveland	1920	July 8	1920	July 8
F. W. Treadway	Society for Savings Bldg.	Cleveland	1920	July 8	1920	July 8
E. H. Doyle	1st Nat. Bk. Bldg	Cincinnati	1920	July 9	1920	July 9
Elba Downer	330 Dublin Ave	Columbus	1920	July 10	1920	July 10
					1920	July 10
John E. Seburn	Care B. F. Goodrich Plt.	Akron	1920	July 13	1920	Aug. 23
H. P. Himes	18 W. 2nd St	Dayton	1920	July 14	1920	July 14
R. S. Hoffman		Toledo	1920	July 14		
A. L. French		St. Marys	1920	July 15	1920	July 15
James Maher		Delaware			1920	July 17
F. P. Frazier	Peoples Bank Bldg	Zanesville	1920	July 17		
M. J. Uline	236 Ottawa St	Toledo	1920	July 17	1920	July 17
C. S. Johnstone	144 Summit St	Toledo	1920	July 17	1920	July 17
F. S. Heminger	Commerce Bldg	Columbus	1920	July 17	1920	July 17
R. K. Rochester	New 1st Nat. Bk. Bldg.	Columbus	1920	July 21		
I. B. Coe	Sweatland Bldg	Cleveland	1920	July 23	1920	July 23
Newton Poster	4th Nat. Bk. Bldg	Cincinnati	1920	July 23		
O. H. Dawson	209 E. 5th St	East Liverpool	1920	July 28		
S. H. Knapp	Engineers Bldg	Cleveland	1920	July 28	1920	July 28
R. Bodemer	15 East Third St	Cincinnati	1920	July 30	1920	July 30
Wm. Payne		Cambridge	1920	Aug. 2	1920	Aug. 2
Wm. B. Stewart	Guardian Bldg	Cleveland	1920	Aug. 5	1920	Aug. 5
Harry C. Burns	Carew Bldg	Cincinnati	1920	Aug. 5	1920	Aug. 5
A. M. Pearson		Defiance	1920	Aug. 5	1920	Aug. 5
Geo. B. Marty	1222 Prospect Ave	Cleveland	1920	Aug. 5	1920	Aug. 5
H. B. Ewing	American Trust Bldg	Cleveland	1920	Aug. 6	1920	Aug. 6
C. L. Heaston		New Wester, R. R. 14	1920	Aug. 9	1920	Aug. 9
E. Van Vorst	Pitt and Webster Sts	Dayton	1920	Aug. 11	1920	Aug. 11
W. C. Merrick	Guardian Bldg	Cleveland	1920	Aug. 11	1920	Aug. 11
L. M. Crump	326 E. 3rd St	Cincinnati	1920	Aug. 10	1920	Aug. 10
W. C. Merrick	Guardian Bldg	Cleveland	1920	Aug. 10	1920	Aug. 20
Henry Fuerst		Akron	1920	Aug. 12	1920	Aug. 12
J. H. Schellentrager	30 Euclid Arcade Annex	Cleveland	1920	Aug. 13	1920	Aug. 13
Dan C. Jones		Ironton	1920	Aug. 13	1920	Aug. 13
P. D. Peppas	328 Superior Ave.	Cleveland	1920	Aug. 16	1920	Aug. 16
Preston Davis	50 S. 3rd St	Columbus	1920	Aug. 16	1920	Aug. 16
E. C. Mullin	10911 Churchill Ave	Cleveland	1920	Aug. 17	1920	Aug. 17
W. V. Scott	636 Prospect Ave	Cleveland	1920	Aug. 17	1920	Aug. 17
W. C. Merrick	Guardian Bldg	Cleveland	1920	Aug. 17	1920	Aug. 17

FOREIGN

Which Have Complied With the Laws of Ohio Relating to Such Corporations

Corporate Name.	Location.		Capital.
	Postoffice.	State.	
Farm Line Construction Company	Chicago	Illinois	$20,000
W. S. M. Tractor Corporation	Wilmington	Delaware	.....
W. S. G. Company	Chicago	Illinois	18,000,000
Union Coal Company	Wilmington	Delaware	30,000
Midcontinent Producers & Refiners Corporation	Wilmington	Delaware	7,500,000
Schlosser Bros. Company	Frankfort	Indiana	1,000,000
Pennsylvania Rubber Company of America	Jeanette	Pennsylvania	10,000
Nu Ex Fire Appliance Company	New York	New York	75,000
Twin City Oil & Gas Company	Pittsburgh	Pennsylvania	5,000,000
Bruner Woolen Company, Inc	New York	New York	15,000
Cedar Point Toboggan Company	Pittsburgh	Pennsylvania	25,000
Michigan Smelting & Refining Company	Detroit	Michigan	2,000,000
Chicago Belting Company	Chicago	Illinois	500,000
J. C. Haartz, Inc	Wilmington	Delaware	1,500,000
Brown-Jones Company	Erie	Pennsylvania	50,000
Baker, Fisk & Hugill Company	Detroit	Michigan	250,000
National Specialties Company, Inc	Detroit	Michigan	25,000
International Fuel & Iron Company	Wilmington	Delaware	500,000
Maumee Oil Refining Company	Wilmington	Delaware	.....
Bridgeville-Barton Coal Company	Bridgeville	Pennsylvania	50,000
Brown Body Corporation	Wilmington	Delaware	1,000,000
Cleveland Sugar Company	Wilmington	Delaware	100,000
L. R. Steel Company, Inc	Wilmington	Delaware	10,000,000
Pan American Feed Milling Company	Wilmington	Delaware	5,000,000
Coal Land Development Corporation	Pittsburgh	Pennsylvania	2,000,000
Nokol Company of Ohio	Wilmington	Delaware	.....
Carters Tested Seeds, Inc	Wilmington	Delaware	250,000
Chicago Roller Company	Chicago	Illinois	10,000
Pioneer National Detective Bureau	Minneapolis	Minnesota	10,000
Lakeside Bridge & Steel Company	Milwaukee	Wisconsin	150,000
Cockley Oil Company	Augusta	Maine	100,000
Ohio Valley Casket Company	Lawrenceburg	Indiana	130,000
Premier Malt Products Company	Chicago	Illinois	80,000
Consolidated Coal & Coke Company	Butler	Pennsylvania	1,000,000
D. A. Schulte, Inc	New York	New York	2,500,000
Budd Tailoring Company	Baltimore	Maryland	10,000
American Beet Harvester Company	Wilmington	Delaware	1,000,000
McKinley-Gregg Auto Company	Wilmington	Delaware	40,000
Cleveland Amature Works	Wilmington	Delaware	1,000,000
Caslon Company	New Castle	Delaware	200,000
Roth Coal Company	Knoxville	Tennessee	175,000
United Markets, Inc	Wilmington	Delaware	300,000
Sam Davis Storage Company	Wilmington	Delaware	250,000
Vallier & Spies Milling Company	St. Louis	Missouri	80,000
Henry Knight & Son	Louisville	Kentucky	250,000
Bargain Paper House Company	Chicago	Illinois	100,000
Cyclops Steel Company, Inc	New York	New York	500,000
Edison Storage Battery Company	West Orange	New Jersey	10,000
Consumers Supply Company of Ohio	Huron	South Dakota	600,000
Union Woolen Mills Company	Cumberland	Maryland	75,000
Great Lakes Engineering Works	River Rouge	Michigan	600,000
Associated Producers, Inc	Wilmington	Delaware	250,000
Davis Oil & Gas Company	Weirton	West Virginia	25,000
Burton-Dixie Corporation	Chicago	Illinois	100,000
Shenango Furnace Company	Pittsburgh	Pennsylvania	10,000
Narva Coal Company	Dover	Delaware	300,000
Wilputte Coke Oven Corporation	New York	New York	200,000
Breeding Heat & Power Corporation	Wilmington	Delaware	75,000
Penn American Oil Producing Company	Rousseville	Pennsylvania	5,000
Matthews Bros. Mfg. Company	Milwaukee	Wisconsin	300,000

CORPORATIONS.

Doing Business in Ohio From July 1, 1920, to June 30, 1921, Inclusive.—Continued.

Name of person upon whom process may be served.	Location of Principal Office and Address of Agent.		Date of Filing.			
			Sec. 178.		Sec. 183.	
	Street and Number.	City or Village.	Year.	Month and day.	Year.	Month and day.
F. C. Van Etten	Joyce Realty Bldg	Columbus	1920	Aug. 18	1920	Aug. 18
E. S. Church		Akron	1920	Aug. 18		
B. W. McCauslard	Schofield Bldg	Cleveland	1920	Aug. 19	1920	Aug. 19
G. W. Gender	219 Hickox Bldg	Cleveland	1920	Aug. 20	1920	Aug. 20
W. A. Eddy	1375 Euclid Ave	Cleveland	1920	Aug. 23	1920	Aug. 23
W. C. Merrick	Guardian Bldg	Cleveland	1920	Aug. 23	1920	Aug. 23
J. C. Chamberlain	4501 Euclid Ave	Cleveland	1920	Aug. 23	1920	Aug. 23
F. C. Barger	505 Buttles Ave	Columbus	1920	Aug. 23	1920	Aug. 23
Frank McDermott		Stockport	1920	Aug. 24		
Julius Wolf	27 West 6th St	Cincinnati	1920	Aug. 24	1920	Aug. 24
H. F. Corode	169 Wotora Road	Toledo	1920	Aug. 26	1920	Aug. 26
H. B. McGraw	1111 Superior Viaduct	Cleveland	1920	Aug. 26	1920	Aug. 26
H. C. Ellsworth	1313 Sixth St	Cleveland	1920	Aug. 27	1920	Aug. 27
W. C. Merrick	Guardian Bldg	Cleveland	1920	Aug. 27	1920	Aug. 27
C. J. Ford		Geneva	1920	Aug. 27	1920	Aug. 27
J. J. Nelson	2106 Euclid Ave	Cleveland	1920	Aug. 30	1920	Aug. 30
P. C. Hawkins	Marion Bldg	Cleveland	1920	Aug. 30	1920	Aug. 30
W. C. Merrick	Guardian Bldg	Cleveland	1920	Sept. 1	1920	Sept. 1
W. T. Ray		Toledo	1920	Sept. 1	1920	Sept. 1
M. R. Mallery	Denham Road	Barton	1920	Sept. 1	1920	Sept. 1
Carl Halle	3147 Superior Road	Cleveland	1920	Sept. 2	1920	Sept. 2
M. R. Himes	1834 Prospect Ave	Cleveland	1920	Sept. 7	1920	Sept. 7
A. P. Kline		East Palestine	1920	Sept. 7	1920	Sept. 7
C. S. Northrup	Spitzer Bldg	Toledo	1920	Sept. 10	1920	Sept. 10
John C. Sharon		Hopedale	1920	Sept. 10	1920	Sept. 10
R. J. Lamb	839 Guardian Bldg	Cleveland	1920	Sept. 10	1920	Sept. 10
W. C. Merrick	Guardian Bldg	Cleveland	1920	Sept. 13	1920	Sept. 13
E. J. Sands	1287 East 6th St	Cleveland	1920	Sept. 13	1920	Sept. 13
A. T. Casey		Cincinnati	1920	Sept. 13	1920	Sept. 13
F. R. Pease	406 Williamson Bldg	Cleveland	1920	Sept. 17	1920	Sept. 17
E. H. Davis	8 East Broad St	Columbus	1920	Sept. 18	1920	Sept. 18
J. D. Porter	11 West Pearl St	Cincinnati	1920	Sept. 21	1920	Sept. 21
C. T. Buehler	904 Adams St	Steubenville	1920	Sept. 22	1920	Sept. 22
L. P. Sater	52 East Gay St	Columbus	1920	Sept. 22	1920	Sept. 22
W. C. Merrick	920 Guardian Bldg	Cleveland	1920	Sept. 23	1920	Sept. 23
A. Hamilton	231 East Federal St	Youngstown	1920	Sept. 23	1920	Sept. 23
Harry Levisen	95 Spitzer Bldg	Toledo	1920	Sept. 23	1920	Sept. 23
G. M. Delkem	6545 Carnegie Ave	Cleveland	1920	Sept. 24	1920	Sept. 24
H. K. Barnes	4732 St. Clair	Cleveland	1920	Sept. 24	1920	Sept. 24
H. J. Vortrude	3101 Monroe St	Toledo	1920	Sept. 25	1920	Sept. 25
H. E. Christman	Union Central Bldg	Cincinnati	1920	Sept. 27	1920	Sept. 27
J. W. Hardtla		Mentor	1920	Sept. 29	1920	Sept. 29
Sam Davis		Toledo	1920	Oct. 1	1920	Oct. 1
W. C. Merrick	Guardian Bldg	Cleveland	1920	Oct. 1	1920	Oct. 1
L. B. Yaple	Foulke Bldg	Chillicothe	1920	Oct. 4	1920	Oct. 4
H. L. Hodson	414 Superior, N. W	Cleveland	1920	Oct. 6	1920	Oct. 6
W. H. Kisson		Cleveland	1920	Oct. 6	1920	Oct. 6
Daniel B. Mugan	Euclid Ave. and 9th St	Cleveland	1920	Oct. 6	1920	Oct. 6
Henry Lantz	117 East 5th St	Greenville	1920	Oct. 6	1920	Oct. 6
A. S. Smith	339 Market St	Steubenville	1920	Oct. 6	1920	Oct. 6
John T. Webster	Kirby Bldg	Ashtabula	1920	Oct. 9	1920	Oct. 9
W. C. Merrick	Guardian Bldg	Cleveland	1920	Oct. 11	1920	Oct. 11
H. L. May	Olympic Bldg	Steubenville	1920	Oct. 11	1920	Oct. 11
W. L. Eggers	1597 Merwin Ave	Cleveland	1920	Oct. 11	1920	Oct. 11
C. J. Peck	Kirby Bldg	Cleveland	1920	Oct. 11	1920	Oct. 11
F. B. Grove	4th Nat. Bk. Bldg	Cincinnati	1920	Oct. 13	1920	Oct. 13
W. L. Wilson		Black Lick	1920	Oct. 13	1920	Oct. 13
R. G. Breeding	311 Vine St	Cincinnati	1920	Oct. 13	1920	Oct. 13
R. A. Cavanaugh	738 Mulberry Rd. S. E.	Canton	1920	Oct. 13	1920	Oct. 13
W. C. Merrick	Guardian Bldg	Cleveland	1920	Oct. 14		

FOREIGN

Which Have Complied With the Laws of Ohio Relating to Such Corporations

Corporate Name.	Location.		Capital.
	Postoffice.	State.	
Moore-Hopkins Billing Machine Company	St. Louis	Missouri	2,500,000
Cleveland Car Specialty Company	Cleveland	Ohio	150,000
Ozonated Beverage Corporation	New York	New York	15,000
Wright Stores, Inc	Chicago	Illinois	100,000
Panstyle Novelty Company	New York	New York	50,000
Nicholson Corporation	Kansas City	Missouri	1,500,000
Phoenix Supplies Company	Jersey City	New Jersey	50,000
Brotherton Knoble Company	Detroit	Michigan	17,500
Buffalo Oil & Gas Company, Inc	Buffalo	New York	500,000
Burton Rogers Company	Boston	Massachusetts	50,000
State Improvement Company	Dover	Delaware	10,000
Concord Oil & Gas Company	St. Paul	Minnesota	25,000
Donahoes, Inc	Pittsburgh	Pennsylvania	750,000
Automobile Underwriters, Inc	Marion	Indiana	50,000
Federal Ice Refrigerating Company	Wilmington	Delaware	1,500,000
Hanna Furnace Company	Wilmington	Delaware	2,750,000
Federal Metal Box Company	Hoboken	New Jersey	150,000
Hoosier Veneer Company	Indianapolis	Indiana	15,000
Churngold Corporation	Wilmington	Delaware	800,000
Norton Company	Worcester	Massachusetts	9,000,000
Bridgeville & Ohio Coal Company	Bridgeville	Pennsylvania	100,000
Air Way Electric Appliance Company	Wilmington	Delaware	4,000,000
Lithuanian American Trading Company	Baltimore	Maryland	1,000,000
B. Shoniger Company	New Haven	Connecticut	80,000
E. W. Bliss Company	Brooklyn	New York	600,000
Alpha Portland Cement Company	Easton	New Jersey	25,000,000
Trojan Powder Company	New York	New York	2,000,000
Shawnee Oil & Gas Producing Company	Parkersburg	West Virginia	1,000,000
Hayes Home Appliance Company	Detroit	Michigan	60,000
LeRoy National Advertising Service, Inc	Wilmington	Delaware	100,000
Associated 1st National Pictures of Ohio	Wilmington	Delaware	420,000
McKeesport By-Products Oil & Gas Company	McKeesport	Pennsylvania	1,000,000
Ohio Granite & Marble Products Company	Wyoming	Delaware	2,000,000
West Virginia Consolidated Oil Company	Parkersburg	West Virginia	1,000,000
Oxford Varnish Corporation	Detroit	Michigan	500,000
Bridgeport Machine Company	Wilmington	Delaware	800,000
W. A. Fennell Company	Wilmington	Delaware	100,000
Johnson Service Company	Milwaukee	Wisconsin	800,000
Central Foundry Equipment Company	Charlestown	West Virginia	100,000
Western Rubber Mold Company	Chicago	Illinois	5,000
Kemet Laboratories Company, Inc	Niagara Falls	New York	100,000
Otsby & Barten Company	Providence	Rhode Island	4,000,000
W. E. Degans Coal Company	Huntington	West Virginia	250,000
Chas. Dreifus Company	Pittsburgh	Pennsylvania	1,200,000
Columbia Steel & Shafting Company	Rankin	Pennsylvania	300,000
Auto Brokerage Company, Inc	New York	New York	300,000
Davis Sewing Machine Company	Wilmington	Delaware	100,000
International Securities Corporation	Chicago	Illinois	100,000
Blaw Knox Company	Pittsburgh	Pennsylvania	12,000,000
J. M. Coal Company	Welsh	West Virginia	25 000
Milwaukee Bridge Company	Milwaukee	Wisconsin	300,000
Kresge Realty Company	Detroit	Michigan	3,000,000
National Oil & Gas Company	Pittsburgh	Pennsylvania	1,000,000
Robes Auto & Tractor School Corporation	Kansas City	Missouri	250,000
Continental Can Company of America	Louisville	Kentucky	1,150,000
Metro Pictures Corporation	New York	New York	3,100,000
Independent Pneumatic Tool Company	Chicago	Illinois	90,000
Orrin, Inc	Dover	Delaware	100,000
Kanawha Traction & Electric Company	Fairmount	West Virginia	3,000,000
Haynes Stellite Company	Kokomo	Indiana	750,000

CORPORATIONS.

Doing Business in Ohio From July 1, 1920 to June 30, 1921, Inclusive.—Continued.

Name of person upon whom process may be served.	Location of Principal Office and Address of Agent.		Date of Filing.			
			Sec. 178.		Sec. 183.	
	Street and Number.	City or Village.	Year.	Month and day.	Year.	Month and day.
H. L. Hendrixson	Caxton Bldg	Cleveland	1920	Oct. 14	1920	Oct. 14
R. M. Coe	4501 Lakeside	Cleveland	1920	Oct. 14	1920	Oct. 14
H. T. Clark	Leader News Bldg	Cleveland	1920	Oct. 15	1920	Oct. 15
M. Weinberger	114 E. Main	Columbus	1920	Oct. 16	1920	Oct. 16
Salie Doter	127 Summit St	Toledo	1920	Oct. 18	1920	Oct. 18
E. R. Meyer	209 Peoples Sav. Bldg	Zanesville	1920	Oct. 19	1920	Oct. 19
G. E. Kappler	2182 E. 9th St	Cleveland	1920	Oct. 21	1920	Oct. 21
D. Wilev	2036 E. 22nd St	Cleveland	1920	Oct. 22	1920	Oct. 22
C. T. Marshall		Zanesville	1920	Oct. 25	1920	Oct. 25
W. J. Bartlett	5200 Euclid Ave	Cleveland	1920	Oct. 26	1920	Oct. 26
G. D. Kinder	14 Hanover St	Martins Ferry	1920	Oct. 27	1920	Oct. 27
A. K. Wanczak		Cumberland	1920	Oct. 27		
T. K. Donahoe	253 W. Federal St	Youngstown	1920	Oct. 30	1920	Oct. 30
Dale Wolf	18 15th Ave	Columbus	1920	Oct. 30	1920	Oct. 30
E. J. Nickel		Canton	1920	Nov. 1	1920	Nov. 1
Geo. M. Humphrey	Leader News Bldg	Cleveland	1920	Nov. 1	1920	Nov. 1
Abe Kane		Cleveland	1920	Nov. 4	1920	Nov. 4
Jos. Gross	Broadway & B. & O.R.R.	Dayton	1920	Nov. 4	1920	Nov. 4
J. L. Lackner	48 Walnut St	Cincinnati	1920	Nov. 5	1920	Nov. 5
O. E. Nordstrom	Engineers Bldg	Cleveland	1920	Nov. 5	1920	Nov. 5
Geo. Hebner		Dunn Glen	1920	Nov. 8	1920	Nov. 8
P. E. Tracy	618 Broadway	Toledo	1920	Nov. 8	1920	Nov. 8
J. Abromarti		Akron	1920	Nov. 8	1920	Nov. 8
W. C. Merrick	Guardian Bldg	Cleveland	1920	Nov. 11		
S. J. Thomas	308 Euclid Ave	Cleveland	1920	Nov. 15	1920	Nov. 15
W. C. Merrick	Guardian Bldg	Cleveland	1920	Nov. 15		
J. H. Cliff		LaGrange	1920	Nov. 17	1920	Nov. 17
T. J. Summers		Marietta	1920	Nov. 18	1920	Nov. 18
Max Behr	417 Madison Ave	Toledo	1920	Nov. 18	1920	Nov. 18
F. L. Patterson	Home Sav. & Loan Bldg.	Youngstown	1920	Nov. 22	1920	Nov. 22
E. Mandelbaum	3648 Euclid Ave	Cleveland	1920	Nov. 19	1920	Nov. 19
F. W. Woods		Medina	1920	Nov. 19	1920	Nov. 19
H. L. Smith	Illuminating Bldg	Cleveland	1920	Nov. 19		
C. C. Meddleswart		Marietta	1920	Nov. 23	1920	Nov. 23
A. P. Tallman	350 Morris St	Toledo	1920	Nov. 23	1920	Nov. 23
Fred Swan	3rd & Church St	Marietta	1920	Nov. 23	1920	Nov. 23
C. J. Fennell	1017 Euclid Ave	Cleveland	1920	Nov. 23		
M. F. Rather	2028 E. 22nd St	Cleveland	1920	Nov. 24		
J. B. Fennell	8 E. Long St	Columbus	1920	Nov. 30	1920	Nov. 30
C. L. McIntosh		Akron	1920	Dec. 1	1920	Dec. 1
S. Newell	4503 Euclid Ave	Cleveland	1920	Dec. 2	1920	Dec. 2
H. A. Saunders	319 Prov. Bank Bldg	Cincinnati	1920	Dec. 4	1920	Dec. 4
E. W. Erwin	2634 Albion St	Toledo	1920	Dec. 2	1920	Dec. 2
A. R. Derbaum	Guardian Trust Bldg	Cleveland	1920	Dec. 4	1920	Dec. 4
W. C. Merrick	Guardian Bldg	Cleveland	1920	Dec. 2	1920	Dec. 2
N. Loeser	800 Nat. City Bldg	Cleveland	1920	Dec. 4	1920	Dec. 4
C. A. Hawkins	Davis Ave	Dayton	1920	Dec. 6	1920	Dec. 6
J. P. Dempsey	Nat. City Bldg	Cleveland	1920	Dec. 3	1920	Dec. 3
H. L. May	321 Market St	Steubenville	1920	Dec. 6		
A. Rodgers	188 E. State St	Columbus	1920	Dec. 6	1920	Dec. 6
C. H. Danford		Marietta	1920	Dec. 8	1920	Dec. 8
A. E. Ross	85 N. High St	Columbus	1920	Dec. 6	1920	Dec. 6
W. H. Conger		Washingtonvi'e	1920	Dec. 8	1920	Dec. 8
J. H. McSweeney	9th & Walnut St	Cincinnati	1920	Dec. 13	1920	Dec. 13
F. S. Whitcomb	1342 E. 4th St	Cleveland	1920	Dec. 13	1920	Dec. 13
W. C. Merrick	Guardian Bldg	Cleveland	1920	Dec. 15	1920	Dec. 15
H. F. White		Cleveland	1920	Dec. 20	1920	Dec. 20
I. H. Kopf	117 N. High	Columbus	1920	Dec. 20	1920	Dec. 20
F. E. Wilson	Terminal Bldg	Marietta	1920	Dec. 21		
S. Newell	Leader News Bldg	Cleveland	1920	Dec. 18	1920	Dec. 18

FOREIGN

Which Have Complied With the Laws of Ohio Relating to Such Corporations

Corporate Name.	Location.		Capital.
	Postoffice.	State.	
Packard Motor Company	Pittsburgh	Pennsylvania	$100,000
Geo. S. Johnston Company	Chicago	Illinois	1,000,000
Manufacturers Distributing Company	Portland	Maine	10,000
Southern Ohio Power Company	Augusta	Maine	4,000,000
Star Rubber Company, Inc	New York	New York	10,000
Congoleum Company	New York	New York	3,150,000
Citizens Coal, Coke & Mining Company	Chicago	Illinois	100,000
Superior Tire Corporation	Detroit	Michigan	2,000
Troy Peoples Baking Company	Chicago	Illinois	30,000
Ohio Finance Company	Wilmington	Delaware	100,000
American Export Inland Coal Company	Huntington	West Virginia	100,000
F. Benjamin Company, Inc	New York	New York	10,000
Manning Bros. Company	Mendon	Connecticut	25,000
City & Suburban Realty Company	Flint	Mich	25,000
Raleigh Smokeless Fuel Company	Beckley	West Virginia	500,000
Ground Gripper Stores, Inc	New York	New York	400,000
Thatcher Mfg. Company	Elmira	New York	100,000
Built Right Company	Wilmington	Delaware	200,000
Webster Oliver Streeter Company	Detroit	Michigan	40,000
Bernard-Gloekler Company	Pittsburgh	Pennsylvania	300,000
National Automotive Financing Corporation	Columbus	Ohio	
Sternberg Millinery Company	St. Louis	Missouri	20,000
Merrill Soule Sales Corporation	Syracuse	New York	10,000
Leigh Banana Case Company	Chicago	Illinois	300,000
Pittsburgh Plate Glass Company	Pittsburgh	Pennsylvania	37,500,000
London Peoples Baking Company	Chicago	Illinois	20,000
American Zinc Sales Company	Portland	Maine	10,000
Shenango Valley Housing Corporation	Sharon	Pennsylvania	400,000
Overland Construction Company	Chicago	Illinois	50,000
Merchants Discount Company	Wilmington	Delaware	2,000,000
Lawrence Coal Company	Pittsburgh	Pennsylvania	10,000
Ohio Theatres, Inc	Wilmington	Delaware	25,000
Bock Laundry Machine Company	Wilmington	Delaware	60,000
Crystal Block Coal & Coke Company	Welch	West Virginia	500,000
Central Pocahontas Coal Company	Welch	West Virginia	250,000
Macdonald Steam Automotive Corporation	Dover	Delaware	500,000
National Funding Company	Wilmington	Delaware	1,000
Inter-Cities Financing Corporation	Wilmington	Delaware	50,000
Pittsburgh-Erie Saw, Company	Pittsburgh	Pennsylvania	100,000
Resneck Borger Company	New York	New York	1,000,000
Wm. E. Dee Company	Chicago	Illinois	400,000
Colonial Supply Company	Pittsburgh	Pennsylvania	50,000
Ide Millinery Company, Inc	Detroit	Mich	15,000
Argos Enterprises Company	Wilmington	Delaware	500,000
Frye-Sweetser Company	Wilmington	Delaware	500,000
Coale & Company, Inc	Cumberland	Maryland	1,000,000
Robertson & Jackson, Inc	Milwaukee	Wisconsin	30,000
Vierling Steel Works Company	Chicago	Illinois	300,000
Port Huron Engine & Threshing Company	Port Huron	Michigan	2,000,000
Fuel Saving Heater Corporation	New York	New York	5,000,000
Lake & Export Coal Corporation	Huntington	West Virginia	300,000
Pioneer Homestead Company	Fayette	Idaho	75,000
Owen & Graham Company	Detroit	Michigan	30,000
Income Assurance Company	Philadelphia	Pennsylvania	10,000
H. R. Abbott Company	Chicago	Illinois	50,000
American Sumatra Tobacco Company	New York	New York	100,000
Atlas Crucible Steel Company	Dunkirk	New York	5,000,000
West Virginia Pipe Line Company	Pittsburgh	Pennsylvania	1,000,000
Colburn Machine Tool Company	Franklin	Pennsylvania	300,000
Anderson Brown & Company	New York	New York	10,000

CORPORATIONS.

Doing Business in Ohio From July 1, 1920 to June 30, 1921, Inclusive.—Continued.

Name of person upon whom process may be served.	Location of Principal Office and Address of Agent.		Date of Piling.			
			Sec. 178.		Sec. 183.	
	Street and Number.	City or Village.	Year.	Month and day.	Year.	Month and day.
H. P. Morris		East Liverpool	1920	Dec. 30	1920	Dec. 30
H. E. White	57 E. Gay St	Columbus	1920	Dec. 30	1920	Dec. 20
J. E. Duer	5904 Euclid Ave	Cleveland	1921	Jan. 3	1921	Jan. 3
J. B. Poston	29 S. Court St	Athens	1921	Jan. 3	1921	Jan. 3
L. H. Firey		Akron	1921	Jan. 3	1921	Jan. 3
H. E. Bray	604 Sincere Bldg	Cleveland	1921	Jan. 3	1921	Jan. 3
J. W. Hendley	Kirby Bldg	Cleveland	1921	Jan. 3	1921	Jan. 3
L. B. Dizek	750 Brook St	Cleveland	1921	Jan. 6	1921	Jan. 6
F. O. Flowers		Troy	1921	Jan. 7	1921	Jan. 11
T. J. Holmden	Schofield Bldg	Cleveland	1921	Jan. 12	1921	Jan. 12
A. E. Betz	Un. Trust Bldg	Cincinnati	1921	Jan. 12	1921	Jan. 12
I. W. Deckeroff	Summit & Adams St	Toledo	1921	Jan. 12	1921	Jan. 12
E. P. Woodward		Newark	1921	Jan. 12	1921	Jan. 12
J. C. Boone	12 Broadway St	Salem	1921	Jan. 17	1921	Jan. 17
W. D. Mills	Neave Bldg	Cincinnati	1921	Jan. 13	1921	Jan. 13
A. J. Wagner	2042 E. 4th St	Cleveland	1921	Jan. 13	1921	Jan. 13
W. A. Smith		Mt. Vernon	1921	Jan. 10	1921	Jan. 10
F. I. Turpen		Akron	1921	Jan. 10	1921	Jan. 10
F. E. Anderson	106 N. 2nd St	Hamilton	1921	Jan. 10	1921	Jan. 10
J. V. Murphy	603 Mahoning Bk. Bldg	Youngstown	1921	Jan. 10	1921	Jan. 10
R. P. Dowler	309 New Hayden Bldg	Columbus	1921	Jan. 20	1921	Jan. 20
Sol Mayer	12 N. High St	Columbus	1921	Jan. 19	1921	Jan. 19
W. G. Merrick	Guardian Bldg	Cleveland	1921	Jan. 20	1921	Jan. 20
Adam Oswald		Atwater	1921	Jan. 21	1921	Jan. 21
H. A. Galt		Barberton	1921	Jan. 24	1921	Jan. 24
S. Chenoweth		London	1921	Jan. 24	1921	Jan. 24
J. I. Wall	Windsor Ave	Columbus	1921	Jan. 24	1921	Jan. 24
C. E. Neudorfer		Warren	1921	Jan. 25	1921	Jan. 25
Frank Weathers	2141 Vine St	Cincinnati	1921	Jan. 25	1921	Jan. 25
R. L. Freudenberger		Cleveland	1921	Jan. 26	1921	Jan. 26
J. P. Stringer		Ragland	1921	Jan. 26	1921	Jan. 26
J. Larouge	214 Williamson Bldg	Cleveland	1921	Jan. 26	1921	Jan. 26
W. E. Bock	Second Nat. Bk. Bldg	Toledo	1921	Jan. 27	1921	Jan. 27
Wm Hertzman	2301 Union Central Bldg.	Cincinnati	1921	Jan. 27	1921	Jan. 27
Wm. Hertzman	2301 Union Central Bldg.	Cincinnati	1921	Jan. 27	1921	Jan. 27
Duncan MacDonald		Garfield	1921	Jan. 28	1921	Jan. 28
H. Glenn	Erie Bldg	Cleveland	1921	Jan. 28	1921	Jan. 28
Homer Edson		Middletown	1921	Jan. 28	1921	Jan. 28
Secretary of State		Columbus	1921	Jan. 31	1921	Jan. 31
J. S. Berger		Canton	1921	Feb. 1	1921	Feb. 1
Katherine McKelvey	702 St. Paul Bldg	Cincinnati	1921	Feb. 3	1921	Feb. 3
W. H. Harris		Youngstown	1921	Feb. 3	1921	Feb. 3
R. Krackov		East Liverpool	1921	Feb. 4	1921	Feb. 4
H. H. Cudmore	823 Prospect Ave	Cleveland	1921	Feb. 4	1921	Feb. 4
J. W. Halfhill	310 Cincinnati Block	Lima	1921	Feb. 7	1921	Feb. 7
G. W. Lemming	Union Trust Bldg	Cincinnati	1921	Feb. 8	1921	Feb. 8
E. T. Hauperman	1729 E. 22nd St	Cleveland	1921	Feb. 9	1921	Feb. 9
P. J. Foley	Front & Rose Sts	Cincinnati	1921	Feb. 10		
H. L. Sollars		Gillespiville	1921	Feb. 14	1921	Feb. 14
W. C. Skinney	1265 E. 2nd St	Cleveland	1921	Feb. 15	1921	Feb. 15
Miss P. Bicker	1st Nat. Bank Bldg	Cincinnati	1921	Feb. 15	1921	Feb. 15
O. J. Wisman		Delta	1921	Feb. 16	1921	Feb. 16
C. J. Camp	1005 Adams St	Toledo	1921	Feb. 16	1921	Feb. 16
W. J. Berg	1559 Elmwood Ave	Cleveland	1921	Feb. 16	1921	Feb. 16
F. H. Weber		Wauseon	1921	Feb. 17	1921	Feb. 17
M. E. Stern	734 Monument Ave	Dayton	1921	Feb. 17		
T. H. Penty	322 Champlain St	Cleveland	1921	Feb. 17	1921	Feb. 17
S. C. Knebel	1561 Elnora St	Cincinnati	1921	Feb. 17	1921	Feb. 17
W. E. Barrow	1038 Ivanhoe Road	Cleveland	1921	Feb. 21	1921	Feb. 21
Jos. Miller	Fid. Mtg. Bldg	Cleveland	1921	Feb. 21	1921	Feb. 21

FOREIGN

Which Have Complied With the Laws of Ohio Relating to Such Corporations

Corporate Name.	Location.		Capital.
	Postoffice.	State.	
Cincinnati Grand Opera House Corporation	Cincinnati	Ohio	$50,000
Acme Sprinkler Company	Chicago	Illinois	200,000
Detroit Steel Products Company	Detroit	Michigan	5,250,000
ReFlow System Company of Ohio	Wilmington	Delaware	250 shares
United Equipment Company	Knoxville	Tennessee	100,000
Wilder Metal Coating & Mfg. Company	Niles	Ohio	75,000
Gates Candies Company	Reading	Pennsylvania	500,000
Haywood Tire & Equipment Company	Indianapolis	Indiana	400,000
Interstate Window Glass Company	Bradford	Pennsylvania	100,000
Wisconsin Iron & Wire Works Company	Milwaukee	Wisconsin	80,000
Federal Credit House of Ohio	New York	New York	10,000
Central Mining Company	Wilmington	Delaware	4,000,000
Consumers Appliance Company	Wilmington	Delaware	200,000
Geigny Company, Inc	New York	New York	140,000
Waite Silk Company	Buffalo	New York	125,000
Kenton Coal Company	Pineville	Kentucky	200,000
Wm. Baumgartner & Company, Inc	New York	New York	1,200,000
R. O. Eastman, Inc	Detroit	Michigan	1,000
Michigan Stamping Company	Detroit	Mich	3,300,000
Sardeson-Horland Company	Wilmington	Delaware	200,000
Goodlow Specialty Company, Inc	New York	New York	100 shares
Allegheny Paving Company	Pittsburgh	Penna	100,000
Metro Addison Oil & Gas Company	Charleston	West Virginia	50,000
Dr. Clarks Chemical Lab., Inc	Chicago	Illinois	300,000
Haverford Cycle Company	Wilmington	Delaware	100,000
Dix Brothers Company	New York	New York	100,000
Red Star Milling Company	Wichita	Kansas	2,050,000
Nu Air Tire & Rubber Corporation	Wilmington	Delaware	100,000
Walker Downey Coal Company	Dover	Delaware	75,000
Samuel Opler, Inc	New York	New York	50,000
Fred Medart Mfg. Company	St. Louis	Missouri	150,000
Wills-Sainte Clair Company of Ohio	Wilmington	Delaware	150,000
Lafayette Company	Wilmington	Delaware	50,000
Corn Products Sales Company	New Jersey	New Jersey	100,000
Real Productions Corporation	New York	New York	150,000
Mary Lee Candy Shops, Inc	Detroit	Michigan	40,000
Decorators Supply Company	Chicago	Illinois	50,000
International Lawyers Company	Jersey City	New Jersey	10,000
Barber Fortin Company	Warren	Ohio	5,000
United Food Company	Wilmington	Delaware	300,000
Barcalo Mfg. Company	Buffalo	New York	1,300,000
Interstate Mausoleum Company	Detroit	Michigan	25,000
Walter E. Heller & Company	Chicago	Illinois	100,000
Reno Beach Amusement Company	Wilmington	Delaware	1,000 shares
Interstate Appliance Company	Jackson	Michigan	500,000
Berwind Fuel Company	Chicago	Illinois	2,300,000
Central Metal Products Corporation	Wilmington	Delaware	3,000,000
Greenwood Park Realty Company	Wilmington	Delaware	100,000
L. Frank Company	Chicago	Illinois	25,000
Drake Process Incorporation	Wilmington	Delaware	1,000 shares
Wickwire-Spencer Steel Corporation	Worcester	Massachusetts	11,650,000
Lane & Freeman, Inc	St. Louis	Missouri	5,000
Geo. A. Just Company	Coney Island City	New York	50,000
Crawford-Columbus Bootery, Inc	Brockton	Massachusetts	10,000
National Drug Stores Corporation	Wilmington	Delaware	1,200,000
Wyatts Coal Sales Company	Charleston	West Virginia	100,000
Postoria Oil Company	Wilmington	Delaware	500,000
Clarence Hodson & Company, Inc	New York	New York	100 shares
Sanford Riley Stoker Company	Worcester	New York	1,212,000
Universal Drug Corporation of America	Wilmington	Delaware	275,000

CORPORATIONS.

Doing Business in Ohio From July 1, 1920 to June 30, 1921, Inclusive.—Continued.

Name of person upon whom process may be served.	Location of Principal Office and Address of Agent.		Date of Filing.			
			Sec. 178.		Sec. 183.	
	Street and Number.	City or Village.	Year.	Month and day.	Year.	Month and day.
T. Aylward	Gr'd Opera House Bldg.	Cincinnati	1921	Feb. 21	1921	Feb. 21
W. C. Merrick	Guardian Bldg.	Cleveland	1921	Feb. 23	1921	Feb. 23
W. C. Merrick	Guardian Bldg.	Cleveland	1921	Feb. 23	1921	Feb. 23
W. J. Dawley	303 Park Bldg.	Cleveland	1921	Feb. 24	1921	Feb. 24
A. L. Betz	702 York Bldg.	Cincinnati	1921	Feb. 25		
John Wilder		Niles	1921	Feb. 26		
J. L. Brennen	205 Prospect Ave.	Cleveland	1921	Feb. 26	1921	Feb. 26
E. G. White	675 S. Main St.	Akron	1921	Feb. 28	1921	Feb. 28
Chas. Windless	120 N. High St.	Lancaster	1921	Mar. 2	1921	Mar. 2
E. S. Morton	50 E. Broad St.	Columbus	1921	Mar. 2	1921	Mar. 2
A. A. Cohen	522 E. Tuscarawas St.	Canton	1921	Mar. 3	1921	Mar. 3
P. McShane	North Park Ave.	Lisbon	1921	Mar. 3	1921	Mar. 3
M. H. Gross		Wash'ton C.H.	1921	Mar. 7	1921	Mar. 7
B. C. Blowney	232 E. Pearl St.	Cincinnati	1921	Mar. 7	1921	Mar. 7
W. H. Caine	Rice & Seventh St.	Cincinnati	1921	Mar. 8	1921	Mar. 8
Elmer Wierhake	2308 Un. Cent. Life Ins. Bldg.	Cincinnati	1921	Mar. 9	1921	Mar. 9
W. C. Merrick	Guardian Bldg.	Cleveland	1921	Mar. 9	1921	Mar. 9
L. V. Wallace	Garfield Bank Bldg.	Cleveland	1921	Mar. 9	1921	Mar. 9
C. P. Chapman	1631 Dorr St.	Toledo	1921	Mar. 9	1921	Mar. 9
A. M. Zangler	12 N. 2nd St.	Newark	1921	Mar. 10	1921	Mar. 10
Ira H. Crum	12 E. Broad St.	Columbus	1921	Mar. 10	1921	Mar. 10
W. F. Martin	Buckeye Bldg.	Akron	1921	Mar. 11	1921	Mar. 11
F. C. Russell		Addison	1921	Mar. 11	1921	Mar. 11
Dr. C. A. Clark		College Corner	1921	Mar. 11	1921	Mar. 11
Morris Downey	405 Superior Ave., N.W.	Cleveland	1921	Mar. 14	1921	Mar. 14
G. W. Freyhoff	314 W. 4th St.	Cincinnati	1921	Mar. 15	1921	Mar. 15
J. E. Babbitt	505 Hippodrome Annex	Cleveland	1921	Mar. 15	1921	Mar. 15
J. F. Hodina	629 Euclid Ave.	Cleveland	1921	Mar. 15	1921	Mar. 15
J. C. Walker		Salineville	1921	Mar. 15	1921	Mar. 15
C. Silverstein	417 Ulmer Bldg.	Cleveland	1921	Mar. 19	1921	Mar. 19
E. M. Mohrman	144 Engr. Bldg.	Cleveland	1921	Mar. 19	1921	Mar. 19
L. J. Hutt	1032 Spitzer Bldg.	Toledo	1921	Mar. 19	1921	Mar. 19
E. M. Radway	610 1st Nat Bk. Bldg.	Cincinnati	1921	Mar. 21	1921	Mar. 21
D. C. Throckmorton	Hayden-Clinton Bk. Bdg	Columbus	1921	Mar. 21		
W. C. Merrick	920 Guardian Bldg.	Cleveland	1921	Mar. 21	1921	Mar. 21
Don Finkbeimer	Ohio Bldg.	Toledo	1921	Mar. 22	1921	Mar. 22
B. G. Watson	1st Nat. Bank Bldg.	Columbus	1921	Mar. 22	1921	Mar. 22
A. L. Baymore		Norwalk	1921	Mar. 24	1921	Mar. 24
N. W. Barber	21½ E. Market St.	Warren	1921	Mar. 24	1921	Mar. 24
J. W. Hardtla		Mentor	1921	Mar. 25	1921	Mar. 25
R. Manchester	2166 W. 4th St.	Cleveland	1921	Mar. 30	1921	Mar. 30
F. J. Herman	824 E. Bancroft	Toledo	1921	Mar. 30	1921	Mar. 30
Geo. E. Dunmire		Cleveland	1921	Mar. 30	1921	Mar. 30
B. E. Emery	1032 Spitzer Bldg.	Toledo	1921	April 4	1921	April 4
D. Mackie	121 E. High St.	Springfield	1921	April 4	1921	April 4
G. B. Bauder	1242 Kirby Bldg.	Cleveland	1921	Mar. 4	1921	April 4
H. R. Crable		Canton	1921	April 4		
C. V. Hawkes	4 Flickinger Bldg.	Ashtabula	1921	April 6	1921	April 6
J. Bresler	8 E. 3rd St.	Dayton	1921	April 6	1921	April 6
W. H. Drake	2344 E. 105th St.	Cleveland	1921	April 7	1921	April 7
E. C. Stout	1404 E 9th St.	Cleveland	1921	April 8	1921	April 8
R. M. Morgan	1306 Williamson Bldg.	Cleveland	1921	April 8	1921	April 8
Geo. Nelson	7th & Walnut	Cincinnati	1921	April 8	1921	April 8
W. C. Merrick	Guardian Bldg.	Cleveland	1921	April 11	1921	April 11
W. C. Merrick	Guardian Bldg.	Cleveland	1921	April 11	1921	April 11
J. D. Humphries	519 Un. Central Bldg.	Cleveland	1921	April 12	1921	April 12
H. L. Snyder	216 N. 3rd St.	N. Baltimore	1921	April 13	1921	April 13
R. J. Beatty	Ferris Bldg.	Columbus	1921	April 19		
A. G. Shelley	337 Guardian Bldg.	Cleveland	1921	April 19	1921	April 19
R. K. Schieb	505 S. Main St.	Akron	1921	April 19	1921	April 19

FOREIGN

Which Have Complied With the Laws of Ohio Relating to Such Corporations

Corporate Name.	Location.		Capital.
	Postoffice.	State.	
Stewart Clothing Corporation	New York	New York	50,000
Lowman Mullican Company	Louisville	Kentucky	40,000
Andrews Crane Corporation	Dover	Delaware	25000 no par
Commonwealth Shoe & Leather Company	Boston	Massachusetts	2,000,000
Standard Elsmer Granite Company	Chicago	Illinois	10,000
Beaver Rubber Company	Wilmington	Delaware	50000 shares
Jean Oil Company	St. Marys	West Virginia	60,000
E. J. Woodison Company	Detroit	Michigan	100,000
Paepke Paper Mills Company	Chicago	Illinois	50,000
Garden City Sand Company	Chicago	Illinois	100,000
Cleveland Nettleton Company, Inc	Syracuse	New York	40,000
Elden Coal Mining Company	Wheeling	West Virginia	100,000
T. W. Snow Construction Company	Chicago	Illinois	150,000
Dayton Rubber Mfg. Company of Delaware	Wilmington	Delaware	2000 shares
Gleaner Clearing House Association	Grand Rapids	Michigan	1,000,000
Henderson Tire & Rubber Company	Buffalo	New York	350,000
Brodhead-Garrett Company	Waltensville	Kentucky	105,000
Milk Products Sales Company	Pittsburgh	Pennsylvania	50,000
Platt Iron Works, Inc	New York	New York	137,500
American Oxide & Chemical Company	Pittsburgh	Pennsylvania	500,000
Logan Peoples Bakery Company	Chicago	Illinois	300 shares
Deaker Corporation	Wilmington	Delaware	1,500,000
O. J. Gude Company of New York	New York	New York	500,000
Nelson Chesman & Company	St. Louis	Missouri	50,000
Thos. W. Mordue Coal Company	Chicago	Illinois	150,000
Advance Bag & Paper Company	Brattleboro	Vermont	3,000,000
Hanson & Van Winkle Company	Newark	New Jersey	250,000
Chesbrough Mfg. Company	New York	New York	2,500,000
Miller Bryant Pierce Company	Aurora	Illinois	250,000
Henry McCleary Timber Company	McCleary	Washington	250,000
Maxwell Motor Corporation	Charleston	West Virginia	2,000,000
Quinn Maahs, Inc	New York	New York	60,000
Southern Ohio Finance Corporation	Wilmington	Delaware	100,000
Chicago Granitine Company	Chicago	Illinois	40,000
Fred T. Lay & Company, Inc	Springfield	Massachusetts	2,750,000
Wolly, Inc	Dover	Delaware	5,000
Solar Sturgis Mfg. Company	Chicago	Illinois	2,400,000
Peoples Relief & Supply Corporation	Huron	South Dakota	25,000
National Commercial Company	Dover	Delaware	
National Bond & Investment Company	Wilmington	Delaware	650,000
International Casement Company, Inc	Jamestown	New York	200,000
Iron City Engr. Company	Pittsburgh	Pennsylvania	25,000
Cincinnati Soda Fountain Company	Wilmington	Delaware	100 shares
Tanenhaus Bros., Inc	New York	New York	500,000
C. G. Spring Company	Wilmington	Delaware	1,000,000
Van Camp Packing Company, Inc	Indianapolis	Indiana	4,750,000
Thiel Service Company	Chicago	Illinois	50 shares
W. O. Fennell & Company, Inc	Wilmington	Delaware	1,000,000
R. & V. Motors of Cincinnati, Inc	Wilmington	Delaware	50,000
Hercules Explosives Corporation	Wilmington	Delaware	80000 shares
Old Colony Trust Company	Boston	Massachusetts	7,500,000
Total number.....351.			

CORPORATIONS.

Doing Business in Ohio From July 1, 1920, to June 30, 1921, Inclusive.—Concluded.

Name of person upon whom process may be served.	Location of Principal Office and Address of Agent.		Date of Filing.			
			Sec. 178.		Sec. 183.	
	Street and Number.	City or Village.	Year.	Month and day.	Year.	Month and day.
E. B. Howard	80 S. Howard St	Akron	1921	April 19	1921	April 20
J. G. Bammerlin	7th & Vine St	Cincinnati	1921	April 20	1921	April 20
D. S. Andrews	Leader News Bldg	Cleveland	1921	April 21	1921	April 21
M. Seasongood	514 Vine St	Cincinnati	1921	April 23	1921	April 23
T. Clifford	1006 E. Front St	Cincinnati	1921	April 23	1921	April 23
C. P. Adamson		E. Palestine	1921	April 25	1921	April 25
J. S. Shrak		New Matamor's	1921	April 28	1921	April 28
R. S. Hoffman	St. Clair St	Cleveland	1921	April 29	1921	April 29
Geo. Stugard	1612 1st Nat. Bk. Bldg	Cincinnati	1921	April 29		
C. P. Johnson	4th & Broadway	Cincinnati	1921	April 29	1921	April 29
C. T. Johns	1912 E. 6th St	Cleveland	1921	May 2	1921	May 2
D. C. Kenven		Barnesville	1921	May 2	1921	May 2
J. B. Roberts	440 Guardian Bldg	Cleveland	1921	April 3	1921	April 3
E. P. Rigg	River St	Dayton	1921	May 4	1921	May 4
E. C. Wolfe	Engineers Bldg	Cleveland	1921	May 5	1921	May 5
C. O. Henderson	Goodale Blvd	Columbus	1921	May 6	1921	May 6
Robt. E. Orff	E. 51st St. & Nickel Plate Ry	Cleveland	1921	May 6	1921	May 6
H. E. Case	Engineers Bldg	Cleveland	1921	May 10	1921	May 10
E. C. Wells	303 Keowee St	Dayton	1921	May 14	1921	May 14
S. C. Martin		Martins Ferry	1921	May 14	1921	May 14
H. R. Harrington	70 E. Main St	Logan	1921	May 17	1921	May 17
A. T. Carnahan	522 Everett Bldg	Akron	1921	May 18	1921	May 18
A. DeMontluzin	Union Trust Bldg	Cincinnati	1921	May 19	1921	May 19
J. E. Plant	Hippodrome Bldg	Cleveland	1921	May 20	1921	May 20
aul W. Gillham	Dixie Terminal Bldg	Cincinnati	1921	May 20	1921	May 20
R. W. Renick		Middletown	1921	May 21	1921	May 21
J. J. Vay, Jr.	1434 W. 3rd St	Cleveland	1921	May 25	1921	May 25
H. T. Clark	Leader News Bldg	Cleveland	1921	May 25	1921	May 25
L. P. Bailey	30 Euclid Arcade	Cleveland	1921	May 31	1921	May 31
J. P. Miles	W. Goodale & N. W. Boulevard	Columbus	1921	May 31	1921	May 31
W. S. McConnaughey	3rd & S Commercial St	Dayton	1921	May 31	1921	May 31
Kath. G. Quinn		Cleveland	1921	June 1	1921	June 1
H. W. Benekes	515 Union Central Bldg	Cincinnati	1921	June 2	1921	June 2
LeRoy Woodward	919 W. 5th St	Cincinnati	1921	June 6	1921	June 6
C. T. Rogers	Peoples Bank Bldg	Alliance	1921	June 6	1921	June 6
W. L. Smith	858 Hanna Bldg	Cleveland	1921	June 6	1921	June 6
E. C. Probst	470 E. Starr Ave	Columbus	1921	June 9		
L. B. Allen	933 Burr St	Cincinnati	1921	June 10	1921	June 10
J. E. Mesirow	1940 E. 6th St	Cleveland	1921	June 15	1921	June 15
P. W. Ackerman	306 Union Bldg	Cleveland	1921	June 15	1921	June 15
Jos. Loeb	1110 Walnut Ave	Cleveland	1921	June 15	1921	June 15
F. S. Crooks	8 E. Broad	Columbus	1921	June 16	1921	June 16
W. F. Beatty	202 Main	Cincinnati	1921	June 17	1921	June 17
H. L. Glenn	318 Chillicothe St	Portsmouth	1921	June 20	1921	June 20
Arch E. Homan	1901 E. 13th St	Cleveland	1921	June 22	1921	June 22
C. E. Simons	707 E. High St	Bryan	1921	June 22	1921	June 22
M. F. Bennett	952 Leader News Bldg	Cleveland	1921	June 22	1921	June 22
C. J. Fennell	1017 Euclid Ave	Cleveland	1921	June 23	1921	June 23
Paul Andree	813 Main St	Cincinnati	1921	June 27	1921	June 27
J. L. Barnes		Youngstown	1921	June 27	1921	June 27
S. H. Tolles	1211 Williamson Bldg	Cleveland	1921	June 29	1921	June 29

FOREIGN CORPORATIONS—APPOINTMENT OF AGENTS.

Corporate Name.	Name of Agent.	Location.		Filed.
		Street and Number.	City.	
Liberty Yeast Corporation	J. L. Dowell	7720 Hough Ave	Cleveland	7- 9-20
Seaman Paper Company	B. E. McCauley	U. C. Life Building	Cincinnati	7-19-20
Liggett & Myers Tobacco Company	F. A. Green		Toledo	7-30-20
Republic Rubber Corporation Company	Norman Emery	Mahoning Nat'l Bk. Bldg	Youngstown	8- 2-20
American Steel & Wire Company of N. J	Sterling Newell	Leader-News Bldg	Cleveland	8- 9-20
American Bridge Company	Sterling Newell	Leader-News Bldg	Cleveland	8- 9-20
American Sheet & Tin Plate Company	Sterling Newell	Leader-News Bldg	Cleveland	8- 9-20
Carnegie Steel Company	Sterling Newell	Leader-News Bldg	Cleveland	8- 9-20
National Tube Company	Sterling Newell	Leader-News Bldg	Cleveland	8- 9-20
Chevrolet Motor Company	Jas. J. Flynn	Pickering Bldg	Cincinnati	8-13-20
Power Piping Company	J. H. Schellentrager	30 Euclid Arcade	Cleveland	8-16-20
Oakland Motor Car Company	L. J. Marsh	1975 E. 65th St	Cleveland	8-20-20
McCray Refrigerator Company	R. E. Toll	1915 Euclid	Cleveland	8-23-20
U. S. Woolen Mills Company	R. Fine	202 N. Market	Canton	8-27-20
National Contract Company	Chas. W. Dickens		Bellaire	8-30-20
Erie Land & Improvement Company	A. B. Johnson	Swetland Bldg	Cleveland	8-30-20
Michigan Smelting & Refining Company	H. B. McGraw	City Bldg	Cleveland	8-30-20
Mahoning River Land Company	T. E. Cullen		Girard	8-30-20
Mechanical Rubber Company	W. H. Tucker	Lisbon Road	Cleveland	9- 1-20
Sinclair Refining Company	F. C. Guenther	Hippodrome Bldg	Cleveland	9-13-20
Armour Fertilizer Works Company	W. S. Kelch	Hartman Bldg	Columbus	9-18-20
B. T. Babbitt Company	C. O. Diggs		Greenfield	9-21-20
Carbo Hydrogen Company of America	R. W. Pindell	Center and Hemlock Sts.	Cleveland	9-28-20
Armour & Company	R. M. Walmsley	2432 Ontario St	Cleveland	10- 6-20
Atlantic Lard Company	Walter Hull	427 Bolivar Road	Cleveland	10- 8-20
Dwight P. Robinson & Company, Inc	Harvey P. Rawson	City Bldg	Cleveland	10- 9-20
Clarkson Coal Mining Company	D. H. Parker		Youngstown	10-13-20
Piggly Wiggly Stores, Inc	W. E. Haynes	25 E. Fourth St	Dayton	10-13-20
Walsh Company	E. Walsh	458 N. High St		10-25-20
E. G. Shinner & Company	Harry Smith	614 Prospect	Cleveland	10-25-20
Goldwyn Distributing Corporation	W. J. Kimes	Standard Theatre	Cleveland	10-21-20
B. F. Keith Strand Theatre Company	G. C. Miller	Strand Theatre	Dayton	11- 1-20
Mohican Company	F. S. Crooks	8 East Broad	Columbus	11- 2-20
H. J. Heinz Company	W. C. Esterline	105 West Third St	Cincinnati	11- 8-20
Art Metal Construction Company			Massachusetts	11-12-20
Retail Credit Company			Georgia	11-20-20
Westinghouse Electric & Mfg. Company			Pennsylvania	12- 3-20
Samson Tractor Company			Wisconsin	12- 8-20
Anchor Post Iron Works Company			Cleveland	12-15-20
Sinclair Refining Company			Cleveland	12-20-20
Crucible Steel Company of America			Cleveland	12-22-20
G. H. Hammond Company			Illinois	12-24-20
Alling & Cory Company			Pennsylvania	12-28-20

United States Tire Company			New York	1- 6-21
Cleveland Automobile Company	J. V. Whitlock	Euclid and Linden Rd.	Cleveland	1-18-21
Oil Well Supply Company	B. L. Carman		Bremen	1-10-21
Becker Milling Machine Company	R. G. Berrington	408 Frankfort Ave	Cleveland	1-31-21
Reed Prentice Company	R. G. Berrington	408 Frankfort Ave	Cleveland	1-31-21
Whitcomb-Blaisdell Machine Tool Company	R. G. Berrington	408 Frankfort Ave	Cleveland	1-31-21
Pennsylvania Rubber Company of America	Jay Chamberlain	4501 Euclid Ave	Cleveland	2- 1-21
Wheeling Traction Company	G. D. Kinder		Martins Ferry	2- 3-21
Remington Typewriter Company	C. A. Lenkuhl	18 West 7th St	Cincinnati	2- 5-21
Pittsburgh Tinplate & Steel Corp	A. V. Somers		Marietta	2- 8-21
Morris & Company	H. T. Jones	2342 Ontario St	Cleveland	2-14-21
Dwight P. Robinson & Company, Inc	C. I. Crippen	275 West Federal St	Youngstown	2-16-21
Stollwerck Chocolate Company	L. M. Burroughs	Care Tourain Cleve. Co	Cleveland	2-28-21
General Motors Research Corporation	B. P. McCann		Dayton	3- 4-21
Edwards & Crist Company	H. R. Olson	2174 East 9th St	Cleveland	3- 5-21
Fox Film Corporation	R. Knoepfle	514 Elm St	Cincinnati	3-12-21
Haverford Cycle Company	H. Heidelberger	405 Superior Ave	Cleveland	3-14-21
American Steel Foundries Company	A. Robertson		Alliance	3-17-21
Lidgerwood Mfg. Company	E. R. Dwelle	Un. Nat. Bldg	Cleveland	3-18-21
Simmons Company	John Thompson	188 E. McMillen St	Cincinnati	3-21-21
Fairbanks-Morse Company	H. W. Vine	347 W. 4th St	Cincinnati	3-30-21
Liberty Yeast Corporation	G. W. Ludwigs	69 Parsons Ave	Columbus	3-31-21
Frigidaire Corporation	J. N. Palmer	415 Walnut St	Cincinnati	4- 4-21
No Air Tire & Rubber Corporation	A. E. Schwing	Guardian Bldg	Lakewood	4-16-21
Chamberlain Metal Weather Strip Company	E. S. Roberts	2012 E. 46th St	Cleveland	4-18-21
American Radiator Company	Henry Dyer		Springfield	5- 2-21
Harrison Creek Coal Company	Arnold Gough		Hopedale	5- 6-21
Cincinnati Grand Opera House Company	Robert A. Taft	Dixie Term. Bldg	Cincinnati	5- 6-21
Emerson Shoe Company	Geo. M. Noonan	524 Vine St	Cincinnati	5- 9-21
H. H. Robertson Company	Benton Hopkins	504 Kirby Bldg	Cleveland	5-11-21
Hudson Sheet & Tinplate Company	P. Drewson		Marietta	5-13-21
E. I. Du Pont de Nemours & Company	F. P. Mahaffey	903 Bryden Road	Columbus	5-27-21
Carbo Hydrogen Company of America	W. C. Gossage	West Buttles Ave	Columbus	6- 2-21
Jewel Tea Company, Inc	D. E. Morgan	Nat. City Bk. Bldg	Cleveland	6- 2-21
Pisk Rubber Company	J. G. Cass	2301 Chester Ave	Cleveland	6- 3-21
Piggly Wiggly Stores, Inc	J. W. Yonts	23 East 4th St	Dayton	6- 7-21
McLellan Stores Company	W. D. Brumbaugh	Anderson Bldg	Greenville	6-30-21

Total number.....81.

FOREIGN CORPORATIONS—RETIREMENTS.

Corporate Name.	Location.	Filed.
Keener Oil & Gas Company	New York	7- 1-20
Ford Motor Company	Michigan	7- 9-20
Electric Smelting & Aluminum Company	Illinois	7-12-20
Pittsburg & Eastern Coal Company	Penna	7-13-20
Hamilton Milk Company	W. Va	7-15-20
Siek Baking Company, Inc	N. Y	7-15-20
Motor Car Securities Company	Delaware	7-16-20
Huntington Motor Supply Company	Indiana	7-17-20
Acme White Lead & Color Works Company	Michigan	7-17-20
Permanent Oil Company	W. Va	7-17-20
Sandow Motor Truck Company	Maine	7-19-20
Reinhart & Dennis	Virginia	7-19-20
A. W. Smith	Penna	7-19-20
Novelty Clay Forming Company	W. Va	7-19-20
Mansfield Milling Company, Inc	New York	7-20-20
Cherry Lumber Company	W. Va	7-24-20
Excelsior Laundry Company	New Jersey	7-24-20
West Virginia Timber Company	W. Va	7-24-20
Ames Shovel & Tool Company	New Jersey	7-24-20
Polson Rubber Company	Missouri	7-24-20
West Virginia Standard Coal Company	W. Va	7-26-20
National Engineering Corporation	Mass	7-27-20
Republic Railway & Light Company	New Jersey	7-28-20
H. A. Peters Company	Illinois	7-28-20
Morgan Engineering Company	Tennessee	7-28-20
Western Oil Company	South Dakota	7-28-20
Granaries Export Company	Delaware	7-30-20
C. L. Best Gas Traction Company	California	7-30-20
Jenks & Mier Mfg. Company	Michigan	7-30-20
Interstate Iron & Steel Company	Illinois	7-31-20
Unit Construction Company	Maine	8- 4-20
Presto Cloth Mfg. Company	Michigan	8- 4-20
Allen S. Davison Company	Penna	8- 6-20
Bateman Mfg. Company	New Jersey	8- 7-20
Story-Clark Piano Company	Illinois	8- 9-20
Morrison Oil Company	Maine	8- 9-20
Western Book & Stationery Company	Illinois	8-18-20
Ralph L. Fuller & Company, Inc	New York	8-20-20
Pennsylvania Rubber Company of America	Penna	8-23-20
Thompson Starrett Company	New York	8-26-20
Layne & Bowler Company	Tennessee	9- 3-20
Douglaston Realty Company	New York	9-16-20
D. A. Schulte, Inc	Delaware	9-23-20
Taylor & Bournique Company	Wisconsin	10- 7-20
Transcontinental Oil Company	Delaware	10- 3-20
Cass County Home Telephone Company	Delta	10-23-20
High Life Distributing Company	Wisconsin	11- 5-20
Gohien Corporation Company	Delaware	11-29-20
American Chicle Company	New Jersey	11-30-20
National Aniline & Chemical Company, Inc	New York	12- 1-20
Lion Tire & Rubber Company	New York	12- 3-20
Jackson Pike Oil & Gas Company	W. Va	12- 8-20
Sell Sporting Goods Company	Delaware	12- 8-20
Moore & Hale Company	Massachusetts	12-11-20
American Appliance Company, Inc	Indiana	12-18-20
Wofth Oil & Gas Company	W. Va	12-21-20
Atkinson Mining Company	Iowa	12-21-20
Hood Tire Company, Inc	Mass	12-22-20
Exide Battery Depts., Inc	New Jersey	1- 3-21
Dupont Fabrikoid Company	Delaware	1- 7-21
Quality Tire Company, Inc	New York	1-13-21
Corrugated Container Corporation Company	New York	1-14-21
Dublin Realty Holding Company	New York	1-21-21
Columbia Chemical Company	Pennsylvania	1-24-21
Pittsburg Plate Glass Company	Pennsylvania	1-24-21
Toledo Tire Corporation Company	Illinois	1-26-21
Central Union Telephone Company	Illinois	2- 3-21
Ohio Iron & Metal Company	Illinois	2-10-21
Lamer Johnson Valve & Engineering Company	Delaware	2-16-21
Geo. Kraft Company	Delaware	2-21-21
Transmission Ball Bearing Company	New York	2-24-21
Haverford Cycle Company	New York	3-14-21
Towar Textile Mills Corporation	Maine	3-17-21
Sheet Steel Products Company	Indiana	3-28-21
McConnell Shoe Company	Michigan	4- 1-21
Mowry Car Wheel Works Company	Cincinnati	4- 2-21
Bargain Paper House, Inc	Illinois	4-27-21
Pennsylvania Trojan Powder Company	New Jersey	5- 4-21
Henderson Tire & Rubber Corporation	Delaware	5- 6-21
Kroehler Mfg. Company	Illinois	5- 7-21

FOREIGN CORPORATIONS—RETIREMENTS—Concluded.

Corporate Name.	Location.	Filed.
Josam Mfg. Company	Missouri	5-13-21
Republic Distributing Corporation	New York	5-18-21
Rubay Company	Delaware	5-23-21
Smith, Hurchman & Grylls Company	Michigan	6- 2-21
Williamson Foundry Company	W. Va	6- 3-21
Cleveland Sugar Company	Delaware	6- 8-21
W. A. Pennill & Company	Delaware	6-23-2
Crescent Storage and Warehouse Company	Georgia	6-29-21
Total number.....88.		

FOREIGN CORPORATIONS—AMENDMENTS.

Former Corporate Name.	Present Corporate Name.	Location.	Filed.
Brown-Graves Vincent Company	Brown-Graves Company	W. Va	7- 2-20
Ford Motor Company of Maryland	Ford Motor Company	Maryland	7- 9-20
General Briquetting Company	Briquetting Company of Illinois	Illinois	7-17-20
H. Koppers Company	Koppers Company	Pennsylvania	9-21-20
United States Gypsum Company	Avery Gypsum Company	New Jersey	10- 8-20
U. S. G. Company	United States Gypsum Company	Illinois	10- 8-20
Brinks Chicago City Express Company	Brinks Express Company	Illinois	10-11-20
Moneyweight Scale Company	Dayton Money Weight Scales Company	Illinois	11- 4-20
Imperial Tool Company	Atco Wrench Company	Illinois	3- 1-21
Gately-Brennan Corporation	Gately Corporation of Ohio	Maine	3-14-21
H. W. Johns-Manville Company	Johns Manville, Incorporated	New York	3-19-21
Interstate Appliance Company	United Appliance Company	Michigan	4-12-21
Anderson & Gustafson, Inc	Gustafson & Spencer, Inc	Delaware	4-15-21
Schlitz Famo Distributing Company	Schlitz Distributing Company	Wisconsin	4-22-21
Schlitz Famo Supply Company	Schlitz Supply Company	Wisconsin	4-22-21
Schlitz Famo Company	Schlitz Mercantile Company	Wisconsin	4-22-21
Total Number.....16.			

FOREIGN CORPORATIONS—REINSTATEMENTS.

Corporate Name.	Location.	Filed.
Brown Graves Vincent Company	W. Va	7- 2-20
Bearings Service Company	Michigan	7- 6-20
Capital City Products Company	Delaware	7-12-20
W. H. McElwain Company	Massachusetts	7-13-20
Stewart Products Service Company	Delaware	8-23-20
Colonial Steel Company	Pennsylvania	8-23-20
Royal Typewriter Company, Inc	New York	8-23-20
Penna. Piston Ring Company	Penna	9- 2-20
Loose-Wiles Biscuit Company	Illinois	2- 1-21
W. H. McElwaine Company	Mass	2- 3-21
Louis K. Liggett Company	New York	2-16-21
Creamery Package Mfg. Company	Illinois	2-18-21
Orrville Milk Condensing Company	Indiana	3- 4-21
Total Number.....13.		

FOREIGN CORPORATIONS—MISCELLANEOUS CERTIFICATES.

Corporate Name.	Location.	Filed.
Western Electric Company	New York	7- 9-20
Ohio Producing & Refining Company	Delaware	7-14-20
Manning Abrasive Company	New York	7-14-20
American Finance & Investment Company	Delaware	7-19-20
Harbison Walker Refractories Company	Pennsylvania	7-21-20
Western Electric Company	New York	8- 6-20

RAILWAY EQUIPMENT CONTRACTS.

Lessor.	Lessee.	Filed.
Standard Tank Car Company to Fidelity Trust Company	Allied Refining Company	7- 1-20
Same	Cyril Refining Company	7- 1-20
Same	Bay State Refining Company	7- 1-20
Same	Polar Producing & Gasoline Company	7- 1-20
Same	Polar Producing & Gasoline Company	7- 1-20
Same	State Refining Association	7- 1-20
General American Tank Car Corporation	Ranger Refining & Pipe Line Company	7-23-20
Standard Tank Car Company	Pioneer Lumber Company	8-16-20
Same	American Refining Company	8-16-20
Same	Sherwood Brothers	8-17-20
Same	Mr. J. A. Mullins	8-17-20
Same	Charleston Chemical Company	8-19-20
Same	A. D. Miller Sons' Company	8-19-20
Same	Conley Tank Car Company	8-19-20
Same	L. C. Jamieson and K. M. Lyons	8-19-20
General American Tank Car Corporation	Beacon Oil Company	8-19-20
Same	Red River Refining Company, Inc.	8-19-20
Same	New Orleans Refining Company, Inc.	8-20-20
Standard Tank Car Company	Anderson & Gustafson, Inc.	8-20-20
Same	White Eagle Oil & Refining Company	8-20-20
General American Tank Car Corporation	Great American Refining Company	8-23-20
E. H. York—Fidelity Trust Company	The Ohio Electric Railway Company	8-23-20
Same	Red River Refining Company, Inc.	8-26-20
Same	The Eastland Oil & Refining Company	8-27-20
Standard Tank Car Company	Paramount Petroleum Company, Inc	8-27-20
American Locomotive Company	The Ann Arbor Railroad Company	9- 2-20
Standard Tank Car Company	Uncle Sam Oil Company	9- 7-20
The Guardian Savings & Trust Company	Standard Investment Company	9-11-20
Standard Tank Car Company to Fidelity Trust Company	J. A. Mullins	9-16-20
Same	Anderson & Gustafson, Inc	9-16-20
Standard Tank Car Company	Rio Grande Oil Company	9-24-20
Standard Tank Car Company—Union Trust Company of Pittsburgh	Acme Tank Car Corporation	9-29-20
Same	La Porte Oil & Refining Company	9-29-20
Same	Sterling Oil & Refining Company	9-29-20
Same	Eldorado Refining Company	9-29-20
Same	Liquefied Petroleum Gas Company	9-29-20
Same	Derby Oil Company	9-29-20
Same	Vickers Petroleum Company	9-29-20
Same	Elliott-Jones Company	9-29-20
Same	Pioneer Lumber Company	9-29-20
Same	Paramount Petroleum Company, Inc	9-29-20
The Cincinnati Traction Company	Arthur E. Newbold—Fidelity Trust Company	10- 4-20
General American Tank Car Corporation	The Hickok Producing Company	10- 4-20
Guaranty Trust Company of New York	The New York Central Railroad Company	10- 5-20
Standard Tank Car Company	Staley, Langford & Chenault	10- 8-20
Standard Tank Car Company to Fidelity Trust Company, Pittsburgh	Rio Grande Oil Company	10- 8-20
Same	A. D. Miller Sons' Company	10- 8-20
Same	Conley Tank Car Company	10- 8-20
Same	Jamieson & Lyons	10- 8-20
Same	London-Savannah Naval Stores Company	10- 8-20
Same	Staley, Langford & Chenault	10- 8-20
Same	Sherwood Brothers	10- 8-20
Same	Indiahoma Refining Company	10- 8-20
Standard Tank Car Company	Indiahoma Refining Company	10- 8-20
Standard Tank Car Company	Imperial Refining Company	10-13-20
Standard Tank Car Company—Colonial Trust Company, Farrell, Pa.	Imperial Refining Company	10-14-20
Same	White Eagle Oil & Refining Company	10-14-20
The Cincinnati Car Company	The Cincinnati, Milford & Blanchester Traction Company	10-15-20
Standard Tank Car Company to The Colonial Trust Company	Geo. A. Hormel & Company	10-18-20
Standard Tank Car Company	Geo. A. Hormel & Company	10-18-20
John Carstensen, Milton S. Barger & Harry G. Snelling—Guaranty Trust Company of New York	The Pittsburgh and Lake Erie Railroad Company	10-20-20
The Guaranty Trust Company of New York	The Pittsburgh and Lake Erie Railroad Company	10-20-20
Standard Tank Car Company (Sharon, Pa.)	Cuba Fabril, S. A., Havana, Cuba	10-25-20
General American Tank Car Corporation	Montrose Oil Refining Company, Inc	10-28-20
Same	Deepwater Oil Refineries	10-28-20
Standard Tank Car Company to Colonial Trust Company	Charleston Chemical Company	10-30-20
Same	Indiana Zinc Cresosting Company	10-30-20
Same—(Farrell)	Elliott Jones & Company, Inc	10-30-20

RAILWAY EQUIPMENT CONTRACTS—Continued.

Lessor.	Lessee.	Filed.
Standard Tank Car Company	Elliott Jones & Company, Inc.	10-30-20
Standard Tank Car Company to Colonial Trust Company	Stoll Oil Refining Company, Inc	10-30-20
Standard Tank Car Company	Stoll Oil Refining Company, Inc.	10-30-20
Same	Aetna Refining Company	10-30-20
Standard Tank Car Company to Colonial Trust Company—(Farrell)	Aetna Refining Company	10-30-20
Standard Tank Car Company	Sterling Oil & Refining Company	10-30-20
General American Tank Car Corporation	Tidal-Western Oil Corporation	11- 4-20
Standard Tank Car Company to Colonial Trust Company of Farrell	Western Oil Refining Company	11- 8-20
Same	Corn Belt Packing Company	11- 8-20.
Standard Tank Car Company — The Omaha Refining Company	Anderson & Gustafson, Inc	11-10-20
American Locomotive Company	The Chesapeake & Ohio Railway Company	11-22-20
Same	The Ann Arbor Railroad Company	11-24-20
Standard Tank Car Company—The Colonial Trust Company—(Farrell)	Cuba Fabril, S. A	11-26-20
General American Tank Car Corporation	Philadelphia Trust Company	11-27-20
The Cincinnati Car Company	The Lake Shore Electric Ry. Company	12- 3-20
General American Tank Car Corporation	Island Refining Corporation	12-13-20
Same	Massachusetts Oil Refining Company, Inc.	12-13-20
Standard Tank Car Company—Union Trust Company of Pittsburgh	American Refining Company	12-14-20
Lease of Railroad Equipment—Commercial Trust Company	The Chesapeake & Ohio Railway Company	12-29-20
John Carstensen & Others, vendors, Guaranty Trust Company of New York, Trustee	The New York Central Railroad Company	12-29-20
Standard Tank Car Company	Pawnee Oil Refining Company and Yale Oil Corporation	1- 3-21
Standard Tank Car Company to The Colonial Trust Company	Elliott Jones & Company, Inc	1- 5-21
Standard Tank Car Company	Elliott Jones & Company, Inc.	1- 5-21
General American Tank Car Corporation	The Midland Refining Company	1- 5-21
Standard Tank Car Company	Damascus Refining Company	1- 7-21
Same	Robinson & Ice	1- 8-21
Standard Tank Car Company to The Colonial Trust Company	Eagle Cotton Oil Company	1- 8-21
Standard Tank Car Company	Eagle Cotton Oil Company	1- 8-21
Sinclair Refining Company	First Trust & Savings Bank of Chicago	1-10-21
Standard Tank Car Company to The Colonial Trust Company	Damascus Refining Company	1-12-21
Standard Tank Car Company	Southern Acid & Sulphur Company	1-13-21
National Railway Service Corp., Contractor	Guaranty Trust Company of New York, vendor, and Baltimore and Ohio Railway Company	1-17-21
Standard Tank Car Company	Water White Gasoline Company	1-19-21
Haskell & Barker Car Company, Inc., Continental & Commercial Trust & Savings Bank, Trustee	Clarkson Coal Mining Company	1-27-21
Standard Tank Car Company, Fidelity Trust Company, Trustee	The State Refining Association	1-29-21
Guaranty Trust Company of New York, Trustee	The New York Central Railroad Company	1-31-21
Standard Tank Car Company	Atwood Refining Company	2- 7-21
Guaranty Trust Company of New York, Trustee	The New York Central Railroad Company and others	2-24-21
Guaranty Trust Company of New York, Trustee	The New York Central Railroad Company and others	2-24-21
James B. Mabon and G. Beekman Hoppin, vendors, Unites States Trust Company, of New York, Trustee	Louisville and Nashville Railroad Company	3-24-21
General American Tank Car Corporation	Philadelphia Trust Company	3-25-21
American Locomotive Company	Toledo Terminal Railroad Company	3-29-21
General American Tank Car Corporation	Philadelphia Trust Company	3-30-21
Standard Tank Car Company	The Colonial Trust Company of Farrell	4- 5-21
General American Tank Car Corporation	Butterworth-Judson Corporation	4-25-21
General American Tank Car Corporation	The Hickok Producing Company	4-26-21
Cleveland Trust Company	General American Tank Car Corporation	5-10-21
Cincinnati Traction Company	(Westinghouse Electric & Mfg. Co., East Pittsburgh, Pa.)	5-11-21
Sunshine State Oil & Refining Company	Standard Tank Car Company	5-12-21
Sunshine State Oil & Refining Company	Standard Tank Car Company	5-12-21
The Cleveland Trust Company	General American Tank Car Corporation	5-12-21
Standard Steel Car Company	Pere Marquette Railway Company	5-14-21
Standard Tank Car Company	Wichita Valley Refining Company	5-16-21
The Spitzer-Rorick Trust & Savings Bank	Standard Tank Car Company	5-16-21

RAILWAY EQUIPMENT CONTRACTS—Concluded.

Lessor.	Lessee.	Filed.
General American Tank Car Corporation (of New York)	Philadelphia Trust Company, Trustee	5-19-21
General American Tank Car Corporation (of W. Va.)	Philadelphia Trust Company	5-19-21
General American Tank Car Corporation	Chipman Chemical Engineering Company, Inc.	5-20-21
Standard Tank Car Company (Sharon)	Miller Petroleum Company	6- 1-21
General American Tank Car Corporation	Tidal Gasolir e Company	6-15-21
John Carstensen and Others, vendors, Guaranty Trust Company of New York, Trustee	The New York Central Railroad Company	6-29-21
Total number.....130.		

CONVEYANCES, LEASES, MORTGAGES, ETC.

FOR THE YEAR ENDING JUNE 30, 1921, AS REPORTED BY COUNTY RECORDERS.

TABLE I—DEEDS.

Counties.	Agricultural Lands. (Other than One Dollar Consideration.)			
	Number of Deeds Recorded.	Number of Acres Sold.	Average Price per Acre.	Amount of Consideration.
Adams	242	11,513	$23	$266,010
Allen	121	5,765	176	5,015,155
Ashland	217	10,853	80	870,124
Ashtabula	477	23,340	61	1,430,235
Athens	277	9,340	43	405,492
Auglaize	42	1,794	107	191,267
Belmont	314	10,483	61	645,118
Brown	61	3,300	54	177,920
Butler	64	3,118	83	260,057
Carroll	168	1,144,690	30	384,989
Champaign	62	4,179	90	376,227
Clark	46	1,644	123	203,141
Clermont	76	2,930	53	156,158
Clinton	53	2,757	163	449,676
Columbiana	473	23,859	73	1,755,643
Coshocton	101	6,520	.....	227,642
Crawford	110	6,096	112	684,729
Cuyahoga	34	.....	.....	96,648
Darke	241	10,755	167	1,796,681
Defiance	125	8,027	95	768,620
Delaware	39	2,314	99	229,463
Erie	74	1,840	100	184,000
Fairfield	207	7,930	87	694,211
Fayette	35	2,205	133	375,963
Franklin	697	29,627	31	928,672
Fulton	104	4,227	.....	603,366
Gallia	200	10,406	32	329,795
Geauga	310	21,590	76	1,643,100
Greene	62	3,338	125	417,682
Guernsey	270	12,115	37	441,508
Hamilton	386	5,982	.....	369,104
Hancock	130	6,483	118	768,286
Hardin	118	6,042	152	922,535
Harrison	187	11,029	.....	790,026
Henry	96	4,622	166	771,227
Highland	64	2,905	.....	223,282
Hocking	132	15,965	.....	182,844
Holmes	154	7,297	74	547,065
Huron	114	6,234	61	380,248
Jackson	185	11,768	22	265,699
Jefferson	153	9,506	53	506,888
Knox	70	4,535	81	367,535
Lake	65	1,312	180	236,743
Lawrence	137	21,167	19	403,628
Licking	95	3,716	.....	405,832
Logan	53	2,348	98	230,979
Lorain	223	10,257	.....	1,335,532
Lucas	1,047	9,987	858	1,224,900
Madison	41	1,740	.....	252,820
Mahoning	155	6,637	110	735,069
Marion	58	2,838	119	338,493
Medina	329	16,229	26	416,262
Meigs	175	5,840	39	227,600
Mercer	131	5,684	148	844,865
Miami	85	4,524	159	722,165
Monroe	198	10,642	39	407,733
Montgomery	69	2,858	.....	484,784
Morgan	118	19,002	.....	220,869
Morrow	113	6,014	95	572,204
Muskingum	371	11,160	59	71,165
Noble	180	7,169	54	390,730
Ottawa	75	2,014	172	347,407
Paulding	213	11,423	182	2,080,619
Perry	73	2,937	56	165,131
Pickaway	121	5,540	148	819,304
Pike	155	15,521	10	158,424

TABLE I—DEEDS—Continued.

Counties.	Agricultural Lands. (Other than One Dollar Consideration.)			
	Number of Deeds Recorded.	Number of Acres Sold.	Average Price per Acre.	Amount of Considera-tion.
Portage	512	36,921	17	$631,160
Preble	60	3,742	108	405,004
Putnam	194	10,440	180	1,879,164
Richland	99	844	51	433,007
Ross	110	5,973	102	612,970
Sandusky	114	3,323	155	514,466
Scioto	185	7,576	22	171,267
Seneca	150	7,169	101	728,453
Shelby	87	4,420	100	442,730
Stark	342	15,595	62	969,551
Summit	194	7,319	.....	435,360
Trumbull	387	15,661	90	1,411,838
Tuscarawas	314	13,887	62	863,488
Union	71	2,510	136	341,474
Van Wert	178	8,534	213	1,822,791
Vinton	179	8,472	24	211,925
Warren	63	3,932	89	351,581
Washington	262	10,749	43	470,928
Wayne	133	5,230	76	401,210
Williams	90	4,767	111	533,331
Wood	137	6,217	206	1,284,428
Wyandot	72	3,918	113	444,887
Total	15,304	1,852,881	$87.19	$52,558,439

TABLE I—DEEDS—Continued.

Counties.	Lands Within Corporate Limits. Valued by the Acre. (Other Than One Dollar Consideration.)		
	Number of Deeds Recorded.	Number of Acres Sold.	Amount of Consideration.
Adams	7	33	$17,840
Ashland	26	62	86,785
Auglaize	2	2	600
Belmont	20	10	38,651
Carroll	12	3	9,440
Darke	14	53	43,822
Fayette	10	4	14,725
Fulton	2	4	3,900
Geauga	16	1,140	.....
Greene	1	2	1,500
Guernsey	11	12	7,674
Hancock	17	250	38,698
Henry	5	225	1,875
Holmes	2	1	16,000
Jefferson	91	98	169,984
Lake	41	56	120,445
Licking	4	.....	2,960
Mahoning	8	34	24,207
Marion	3	5	13,088
Monroe	6	24	9,500
Montgomery	39	83	155,904
Morrow	28	93	27,779
Paulding	4	4	3,925
Perry	37	29	8,377
Pickaway	11	16	18,352
Portage	72	116	44,856
Putnam	7	33	23,700
Ross	4	7	6,500
Sandusky	8	18	14,010
Scioto	5	9	19,500
Seneca	6	10	9,560
Trumbull	1	7	12,000
Tuscarawas	52	27	85,702
Warren	6	3	4,680
Wood	2	16	2,500
Wyandot	12	22	19,410
Total	592	2,511	$1,078,449

TABLE I—DEEDS—Continued.

Counties.	City and Village Lots. Other Than One Dollar Considerations. Number of Deeds Recorded.	City and Village Lots. Other Than One Dollar Considerations. Amount of Consideration.	Mineral, Oil and Other Lands, Etc. Other Than One Dollar Considerations. Number Recorded	Mineral, Oil and Other Lands, Etc. Other Than One Dollar Considerations. Number of Acres.	Mineral, Oil and Other Lands, Etc. Other Than One Dollar Considerations. Amount of Consideration.
Adams	163	$107,674			
Allen	457	1,063,887			
Ashland	560	1,277,469			
Ashtabula	650	1,238,078	136		$189,842
Athens	606	893,700			
Auglaize	126	228,947			
Belmont	496	870,307	8	658	99,508
Brown	78	69,282			
Butler	515	495,992			
Carroll	104	149,009			
Champaign	135	162,283			
Clark	218	653,087			
Clermont	45	44,374			
Clinton	73	97,341			
Columbiana	1,934	4,208,077	8	745	24,463
Coshocton	100	110,824			
Crawford	384	992,842	2	56	1,100
Cuyahoga	1,027	4,593,529			
Darke	554	946,605			
Defiance	239	405,245			
Delaware	89	115,377			
Erie	220	310,640			
Fairfield	384	784,421			
Fayette	48	66,267	21		1,186
Franklin	3,811	4,016,728			
Fulton	186	294,638			
Gallia	157	196,437			
Geauga	67				
Greene	97	136,575	214		
Guernsey	695	5,886			
Hamilton	1,854	6,569,142			
Hancock	366	580,209	27		18,541
Hardin	382	577,308			
Harrison	270	446,759	142	5,912	
Henry	199	277,628	19		30,019
Highland	79	112,108			
Hocking	137	251,329			
Holmes	82	143,187			
Huron	376	718,021			
Jackson	366	326,032	4	118	1,803
Jefferson	455	1,355,489	14	3,005	243,864
Knox	141	204,419			
Lake	101	107,784	140	1,531	
Lawrence	625	135,299			
Licking	265	527,593	1		200
Logan	169	266,939			
Lorain	1,656	3,270,641			
Lucas	4,500	6,209,508	1,280		219,545
Madison	59	143,335			
Mahoning	1,123	1,990,646	4	36	25,755
Marion	151	489,635			
Medina	352	169,032			
Meigs	80	106,871	5	283	16,200
Mercer	255	533,703			
Miami	300	479,768			
Monroe	150	247,317	3	761	9,513
Montgomery	581	5,153,765			
Morgan	63	85,722			
Morrow	127	169,412	128		
Muskingum	261				
Noble	121	154,669	68		
Ottawa	265	322,117			
Paulding	376	268,831			
Perry	127	121,172	2	38	265
Pickaway	153	247,179			
Pike	52	28,975			
Portage	1,123	191,140			
Preble	103	192,327	2		905
Putnam	298	430,886			
Richland	259	476,318			
Ross	84	265,571			
Sandusky	315	605,947			
Scioto	131	217,891	412	22,632	

TABLE I—DEEDS—Concluded.

Counties.	City and Village Lots.		Mineral, Oil and Other Lands, Etc.		
	Other Than One Dollar Considerations.		Other Than One Dollar Considerations.		
	Number of Deeds Recorded.	Amount of Consideration.	Number Recorded.	Number of Acres.	Amount of Consideration.
Seneca	341	$634,295	10	533	$28,871
Shelby	118	193,303			
Stark	1,567	4,635,140			
Summit	1,616	3,144,032			
Trumbull	1,747	3,591,382			
Tuscarawas	464	796,096	85		218,649
Union	132	143,011			
Van Wert	456	1,000,093			
Vinton	110	102,610			
Warren	54	69,363	125	889	11,250
Washington	355	476,240	101		710
Wayne	172	278,917	105		
Williams	251	377,023			
Wood	299	349,772	1	183	600
Wyandot	212	207,768	78		
Total	41,044	$75,706,190	3,145	37,380	$1,142,789

SUMMARY OF DEEDS RECORDED.

Counties.	Other than One Dollar Considerations.			Number of One Dollar Considerations.		
	Number of Deeds Recorded.	Number of Acres Sold.	Amount of Consideration.	Number of Deeds Recorded.	Number of Acres Sold.	Amount of Consideration.
Adams	412	11,546	$391,524	419	15,565	$419
Allen	578	5,765	2,079,042	2,057	.....	2,057
Ashland	803	10,915	2,234,379	82	.....	82
Ashtabula	1,263	23,340	2,858,155	2,465	44,572	2,465
Athens	883	9,340	1,299,192	840	.....	840
Auglaize	170	1,796	420,815	694	.....	694
Belmont	838	11,151	1,653,584	1,857	33,791	1,857
Brown	139	3,300	247,202	453	9,127	453
Butler	579	3,118	756,049	3,724	.....	3,724
Carroll	284	1,144,693	543,438	373	698,500	373
Champaign	197	4,179	538,510	612	10,334	612
Clark	264	1,644	856,229	2,439	.....	2,439
Clermont	121	2,930	200,532	614	17,092	614
Clinton	126	2,757	547,018	685	.....	685
Columbiana	2,415	24,605	5,988,184	789	.....	789
Coshocton	201	6,520	338,467	1,037	20,057	1,037
Crawford	496	6,152	1,678,671	555	5,283	555
Cuyahoga	1,061	.....	4,690,177	38,123	.....	38,123
Darke	809	10,808	2,787,108	477	11,173	477
Defiance	364	8,027	1,171,865	387	.....	387
Delaware	128	2,314	344,840	896	21,522	896
Erie	294	1,840	494,640	1,330	9,840	1,360
Fairfield	591	7,930	1,478,632	764	.....	764
Fayette	114	2,209	458,141	436	.....	436
Franklin	4,508	29,627	4,945,400	6,928	.....	6,928
Fulton	292	4,231	901,904	442	.....	442
Gallia	357	10,406	526,232	613	20,017	613
Geauga	393	22,730	1,643,100	678	.....	678
Greene	374	3,340	555,757	667	9,471	667
Guernsey	976	12,127	455,068	740	.....	740
Hamilton	2,240	5,982	6,938,246	11,126	.....	11,126
Hancock	540	6,733	1,405,735	950	.....	950
Hardin	500	6,042	1,499,844	559	.....	559
Harrison	599	16,941	1,236,785	320	9,938	320
Henry	319	4,624	1,080,750	293	.....	293
Highland	143	2,905	335,389	821	.....	821
Hocking	269	15,965	434,173	344	.....	344
Holmes	238	7,298	706,252	173	5,601	173
Huron	490	6,234	1,098,269	756	11,910	756
Jackson	555	11,886	593,534	605	24,001	605
Jefferson	713	12,609	2,276,227	1,443	18,682	1,443
Knox	211	4,535	571,954	914	.....	914
Lake	347	2,899	464,937	2,261	19,784	2,261
Lawrence	762	21,167	538,927	1,003	.....	1,003
Licking	365	3,716	936,585	1,493	.....	1,493
Logan	222	2,348	497,919	944	14,112	944
Lorain	1,879	10,257	4,606,173	3,081	.....	3,081
Lucas	6,827	9,987	7,653,954	1,864	.....	1,864
Madison	100	1,740	396,155	367	.....	367
Mahoning	1,290	6,709	2,775,679	5,287	.....	5,287
Marion	212	2,843	841,216	1,407	15,178	1,407
Medina	681	16,229	585,295	564	23,910	564
Meigs	260	6,123	350,671	837	.....	837
Mercer	386	5,684	1,378,568	346	7,991	346
Miami	385	4,524	1,201,934	1,313	.....	1,313
Monroe	357	11,427	674,063	388	32,590	388
Montgomery	689	2,941	5,794,454	6,656	.....	6,656
Morgan	181	19,002	306,591	249	.....	249
Morrow	396	6,107	769,396	239	.....	239
Muskingum	632	11,160	71,165	1,219	.....	1,219
Noble	369	7,169	545,400	279	.....	279
Ottawa	340	2,014	669,524	466	.....	466
Paulding	593	11,427	2,353,376	287	12,436	287
Perry	239	3,004	294,945	1,133	118,039	1,133
Pickaway	285	5,556	1,084,835	411	.....	411
Pike	207	15,521	187,399	303	20,041	303
Portage	1,707	37,037	867,156	1,121	16,218	1,121
Preble	165	3,742	598,236	612	12,699	612
Putnam	499	10,473	2,333,751	161	12,540	161
Richland	358	844	909,326	1,570	.....	1,570
Ross	198	5,980	885,041	877	.....	877
Sandusky	437	3,341	1,134,423	610	7,632	610
Scioto	733	30,217	408,658	1,855	.....	1,855
Seneca	507	7,712	1,401,179	824	9,521	824
Shelby	205	4,420	636,033	638	.....	638
Stark	1,909	15,595	5,604,691	5,445	.....	5,445
Summit	1,810	7,519	3,579,593	9,240	14,380	9,240

SUMMARY OF DEEDS RECORDED—Concluded.

Counties.	Other than One Dollar Considerations.			Number of One Dollar Considerations.		
	Number of Deeds Recorded.	Number of Acres Sold.	Amount of Consideration.	Number of Deeds Recorded.	Number of Acres Sold.	Amount of Consideration.
Trumbull	2,135	15,668	$5,015,221	3,356	18,259	$3,356
Tuscarawas	915	13,914	1,963,936	1,554	.....	1,554
Union	203	2,510	484,486	574	17,936	574
Van Wert	634	8,534	2,822,884	200	4,745	200
Vinton	289	8,472	314,535	92	.....	92
Warren	248	4,825	436,885	672	.....	672
Washington	718	10,749	947,879	1,225	.....	1,225
Wayne	410	5,230	680,127	484	.....	484
Williams	341	4,767	910,354	128	.....	128
Wood	439	6,416	1,636,706	1,190	14,141	1,190
Wyandot	374	3,940	672,065	182	12,772	182
Total	60,085	1,892,772	$130,485,868	155,547	1,401,409	$155,547

GRAND TOTAL FOR DEEDS.

Counties.	Number Recorded.	Number of Acres.	Amount of Consideration.
Adams	831	27,111	$391,943
Allen	2,635	5,765	2,081,099
Ashland	885	10,915	2,234,461
Ashtabula	3,728	67,912	2,860,620
Athens	1,723	9,340	1,300,032
Auglaize	864	1,796	421,509
Belmont	2,695	44,942	1,655,441
Brown	592	12,427	247,656
Butler	4,303	3,118	759,773
Carroll	657	1,843,193	543,811
Champaign	809	14,514	539,122
Clark	2,703	1,644	858,667
Clermont	735	20,022	201,146
Clinton	811	2,757	547,703
Columbiana	3,204	24,605	5,988,973
Coshocton	1,238	26,578	339,504
Crawford	1,051	11,435	1,679,226
Cuyahoga	39,184	.....	4,728,300
Darke	1,286	21,981	2,787,585
Defiance	751	8,027	1,172,252
Delaware	1,024	23,836	345,736
Erie	1,684	11,680	496,030
Fairfield	1,355	7,930	1,479,396
Fayette	550	2,209	458,578
Franklin	11,436	29,627	4,952,329
Fulton	734	4,231	902,346
Gallia	970	30,423	526,845
Geauga	1,071	22,730	1,643,778
Greene	1,041	12,811	556,424
Guernsey	1,716	12,127	455,808
Hamilton	13,366	5,982	6,949,372
Hancock	1,490	6,733	1,406,685
Hardin	1,059	6,042	1,500,403
Harrison	919	26,879	1,237,105
Henry	612	4,624	1,081,043
Highland	964	2,905	336,210
Hocking	613	15,965	434,517
Holmes	411	12,899	706,425
Huron	1,246	18,144	1,099,026
Jackson	1,160	35,887	594,039
Jefferson	2,156	31,291	2,277,668
Knox	1,125	4,535	572,868
Lake	2,608	22,683	467,234
Lawrence	1,765	21,167	539,930
Licking	1,858	3,716	938,078
Logan	1,166	16,460	498,864
Lorain	4,960	10,257	4,609,254
Lucas	8,691	9,987	7,655,818
Madison	467	1,740	396,523
Mahoning	6,577	6,709	2,780,967
Marion	1,619	18,021	842,624
Medina	1,245	40,139	585,859
Meigs	1,097	6,123	351,508
Mercer	732	13,675	1,378,914
Miami	1,698	4,524	1,203,247
Monroe	745	44,017	674,451
Montgomery	7,345	2,941	5,801,110
Morgan	430	19,002	306,841
Morrow	635	6,107	769,635
Muskingum	1,851	11,160	72,384
Noble	648	7,169	545,679
Ottawa	806	2,014	663,991
Paulding	880	23,863	2,353,663
Perry	1,372	121,043	296,078
Pickaway	696	5,556	1,085,247
Pike	510	35,562	187,703
Portage	2,828	53,255	868,277
Preble	777	16,441	598,848
Putnam	660	23,013	2,333,912
Richland	1,928	844	910,896
Ross	1,075	5,980	885,918
Sandusky	1,047	10,973	1,135,033
Scioto	2,588	30,217	410,513
Seneca	1,331	17,233	1,402,003
Shelby	843	4,420	636,672
Stark	7,354	15,575	5,610,136
Summit	11,050	21,908	3,588,833
Trumbull	5,491	33,927	5,018,577
Tuscarawas	2,469	13,914	1,965,490

GRAND TOTAL FOR DEEDS—Concluded.

Counties.	Number Recorded.	Number of Acres.	Amount of Consideration.
Union	777	20,446	$485,060
Van Wert	834	13,279	2,823,085
Vinton	381	8,472	314,627
Warren	920	4,825	437,557
Washington	1,943	10,749	949,104
Wayne	894	5,230	680,612
Williams	469	4,767	910,482
Wood	1,629	20,557	1,637,896
Wyandot	556	16,712	672,247
Total	215,632	3,294,181	$130,641,415

TABLE No. II—LEASES OF LANDS.

Counties.	Agricultural Lands.		Lands Within Corporate Limits Valued by the Acre.		City and Village Lots.		Mineral, Oil and Other Lands.	
	No. Recorded	Amount of Consideration.	No. Recorded	Amount of Consideration.	No. Recorded	Amount of Consideration.	No. Recorded	Amount of Consideration.
Adams	1	$100					106	$106
Allen	6	3,203			62	$203,531	71	1,952
Ashland	298	21,147			8	31,320		
Ashtabula	2	1,430			44	57,965	132	4,587
Auglaize	5	1,400			13	6,462	60	60
Belmont	13	2,112			32	13,158	266	128,478
Butler	7	4,955			63	81,259		
Carroll							697	2,404
Champaign	4	1,802			8	18,421		
Clark	1	1,750			73	147,090		
Clermont	14	State Res.			13	12,420		
Clinton	1				14	34,280		
Columbiana	4	9,350			21	403,106	251	251
Coshocton	101	101						
Crawford	8	1,000			29	201,678		
Cuyahoga					2,125	5,172,097		
Darke	8	800			12	19,906	92	383
Defiance	4	3,935			18	17,405	2	
Delaware	1	1,000			9	207		
Erie	8	2,540			22	75,200	40	40
Fairfield	2	250			4	6,805	165	165
Fayette					15	89,587		
Franklin	65	232,647			403	9,673,465	240	
Fulton	9	605			7	21,066		
Gallia					12		296	296
Geauga	6	1,100					1,001	
Greene	7	3,170			14	10,260		
Guernsey							248	2,500
Hamilton	20	32,195			779	3,607,450		
Hancock	15	1,661			30	23,407	312	15,415
Harrison	122	100						
Henry	5	150			4	2,725	221	16,574
Hocking							419	3,789
Holmes	362	10,167			5	5		
Huron	2	1,782			24	86,584	232	21,391
Jackson					3	3	356	356
Jefferson					55	73,903	66	133,589
Knox	470	37,345						
Lake	76	7,299			1	12,834	126	1,964
Lawrence					8	5,556	115	8
Licking					146	429,500	350	40,903
Logan					32	16,179	51	
Lorain	2	5,000			59	71,120	38	19,243
Lucas	9				353		9	
Madison	4				8	3,620	4	317
Mahoning	1	175			177	559,063	75	8,760
Marion	5	1,930			43	313,808	1	60
Medina	9				26		262	
Meigs	2	50			4	200	660	660
Mercer	2	105			8	1,770	215	Royalty.
Miami					47		4	414
Monroe	251	1,213						
Montgomery	9	12,173	30	$99,785	230	2,818,461		
Morgan	209	1						
Morrow							21	1
Muskingum							427	26,304
Noble					3		262	1,182
Ottawa	4				4			
Paulding					2	600	33	33
Perry	9	9			2	2		
Pickaway	7	38,810			10	24,042		
Pike					3	5,500	273	945
Portage	3	832	8	1,950	29	710	129	19,802
Preble	10	1,019			6	2,804		
Putnam	5				14		203	203
Richland					77	77	200	200
Ross	4	23,746			15	81,841	51	51
Sandusky	9	424			36	18,553	37	2,262
Scioto	3	1,620	1	1	22	32,909	254	
Seneca	11	39,640			47	28,105	257	260
Shelby	4	2,352			15	44,743	44	44
Stark					167	5,153,008		
Summit					333	58,552,274	213	Royalty.

TABLE No. II—LEASES OF LANDS—Concluded.

Counties.	Agricultural Lands.		Lands Within Corporate Limits Valued by the Acre.		City and Village Lots.		Mineral, Oil and Other Lands.	
	No. Recorded	Amount of Consideration.	No. Recorded	Amount of Consideration.	No. Recorded	Amount of Consideration.	No. Recorded	Amount of Consideration.
Trumbull	12	$115,190	6	$131,761	154	$4,363,304	.....	.....
Tuscarawas	2	525	1	1,500	32	155,718	80	Royalty.
Union	4	1,101	.....	.....	.....	.....	1	$1
Van Wert	1	3,000	.....	.....	12	5,445	89	7,086
Vinton	157	.....	.....	.....	.....	.....	.....	.....
Warren	9	4,753	.....	.....	5	2,700	.....	.....
Washington	.....	.....	.....	.....	9	217	486	4,820
Wayne	.....	.....	.....	.....	10	.....	287	3,142
Williams	2	1,500	.....	.....	7	4,500	31	31
Wood	2	5,600	.....	.....	9	15,525	95	95
Wyandot	.....	.....	.....	.....	9	25,095	63	260
Total	2,428	$645,864	46	$234,947	6,095	$92,840,621	10,719	$471,387

GRAND TOTAL FOR LEASES.

Counties.	Number Recorded.	Number of Acres.	Amount of Consideration.
Adams	107	12,504	$206
Allen	139	6,670	208,706
Ashland	306	21,147	52,467
Ashtabula	178	10,589	63,982
Auglaize	78	5,003	7,922
Belmont	311	29,231	143,748
Butler	70	378	86,214
Carroll	697	67,645	2,404
Champaign	12	342	20,223
Clark	74	180	148,840
Clermont	27	1,400	12,420
Clinton	15	.....	34,280
Columbiana	276	20,673	412,707
Coshocton	101	8,585	101
Crawford	37	801	202,679
Cuyahoga	2,125	.....	5,172,097
Darke	112	7,548	21,089
Defiance	24	385	21,340
Delaware	10	163	1,207
Erie	70	2,250	77,780
Fairfield	171	11,504	7,220
Fayette	15	.....	89,587
Franklin	708	13,486	9,906,112
Fulton	16	648	21,671
Gallia	308	27,028	296
Geauga	1,007	781	1,100
Greene	21	640	13,430
Guernsey	248	20,700	2,500
Hamilton	799	140	3,639,645
Hancock	357	25,687	40,483
Harrison	122	10,483	100
Henry	230	16,934	19,449
Hocking	419	38,202	3,789
Holmes	367	23,914	10,172
Huron	258	21,484	109,757
Jackson	359	15,687	359
Jefferson	121	11,521	207,492
Knox	470	37,345	37,345
Lake	203	11,256	22,097
Lawrence	123	18,073	5,564
Licking	496	.....	470,404
Logan	83	.....	16,179
Lorain	99	214	95,363
Lucas	371	702	.....
Madison	16	1,090	3,938
Mahoning	253	5,707	567,998
Marion	49	949	315,798
Medina	297	16,188	.....
Meigs	666	4,123	910
Mercer	225	19,316	1,875
Miami	51	414	414
Monroe	251	.....	1,213
Montgomery	269	66	2,930,419
Morgan	209	17,546	1
Morrow	21	1,796	1
Muskingum	427	.....	26,304
Noble	265	21,986	1,182
Ottawa	8	.....	.....
Paulding	35	.....	633
Perry	11	417	11
Pickaway	17	769	62,852
Pike	276	32,930	6,445
Portage	169	11,866	23,294
Preble	16	1,019	3,823
Putnam	222	18,395	203
Richland	277	12,153	277
Ross	70	5,383	105,638
Sandusky	82	3,001	21,239
Scioto	280	38,567	34,529
Seneca	315	20,411	68,005
Shelby	63	3,998	47,139
Stark	167	.....	5,153,008
Summit	546	.....	58,552,274
Trumbull	172	1,023	4,610,256

GRAND TOTAL FOR LEASES—Concluded.

Counties.	Number Recorded.	Number Acres.	Amount of Consideration.
Tuscarawas	115	6,823	$157,743
Union	5	510	1,102
Van Wert	102	7,092	15,531
Vinton	157	13,016	.....
Warren	14	670	7,453
Washington	495	35,797	5,037
Wayne	297	20,909	3,142
Williams	40	1,976	6,031
Wood	106	5,506	21,220
Wyandot	72	4,026	25,355
Total	19,288	837,261	$94,192 819

TABLE No. III—MORTGAGES (OTHER THAN RAILROAD MORTGAGES).

Counties.	Agricultural Lands.		Lands Within Limits, Valued by the Acre.		City and Village Lots.		Mineral, Oil and Other Lands.	
	Number Recorded.	Amount Secured.	Number Recorded.	Amount Secured.	Number Recorded.	Amount Secured.	Number Recorded.	Amount Secured.
Adams	176	$309,094	10	$13,900	145	$95,666		
Allen	326	1,331,072			1,762	3,794,065		
Ashland	140	408,457	19	39,164	334	586,679		
Ashtabula	841	1,856,689	1	1,250,000	1,304	2,449,788	178	$337,106
Athens	127	228,687			337	461,022		
Auglaize	203	846,332	5	9,975	351	470,769		
Belmont	449	830,937	25	126,775	942	1,735,039	47	5,423,634
Brown	184	446,603			58	59,264		
Butler	307	938,514			3,815	4,518,306		
Carroll	156	3,292,153	2	840	96	148,908		
Champaign	229	1,045,857			281	449,643		
Clark	242	1,048,230			1,961	4,583,165		
Clermont	455	864,957			262	264,495		
Clinton	213	1,079,574			251	352,770		
Columbiana	315	1,029,319			1,537	3,131,622		
Coshocton	181	412,496			441	706,622	1	5,800
Crawford	126	469,657			470	988,853	9	42,000
Cuyahoga	55	340,210			36,543	168,488,679		
Darke	529	1,835,651	5	43,750	449	695,370		
Defiance	229	851,575			270	392,461		
Delaware	273	1,127,800			219	315,437		
Erie	130	407,160			710	1,548,640		
Fairfield	258	650,182			529	934,105	4	5,580,000
Fayette	189	1,257,884	7	10,281	174	228,395	5	1,055,008
Franklin	241	1,976,475			10,109	29,764,528		
Fulton	225	760,649			160	199,665		
Gallia	221	302,251			119	171,106		
Geauga	383	1,170,065	18	33,066	19			
Greene	254	1,006,982	12	24,307	345	436,883		
Guernsey	270	332,950	8	950	480	465,950		
Hamilton	122	241,542			11,952	79,008,690		
Hancock	232	1,017,049	15	58,290	470	811,056	13	59,310
Hardin	293	1,283,848			319	447,079		
Harrison	171	774,392			122	200,040	1	130,000
Henry	174	1,040,704			136	259,371	13	52,718
Highland	192	634,899			257	332,927		
Hocking	88	255,650			147	16,012,705		
Holmes	92	239,217			43	44,250		
Huron	191	642,157			481	830,459		
Jackson	112	184,764	3	8,688	287	260,311		
Jefferson	175	453,108	71	164,930	1,183	3,667,442	12	5,166,666
Knox	151	542,229			454	630,396		
Lake	432	2,504,182	285	525,128	276	709,875		
Lawrence	292	530,009			771	1,380,412		
Licking	840	825,946	1	2,600	931	1,778,148	1	3,000
Logan	303	929,293			389	529,322		
Lorain	472	1,865,456			1,914	4,968,922		
Lucas	735	1,702,600			7,365	25,653,645	115	6,592,375
Madison	171	2,110,671			230	285,534		
Mahoning	415	1,479,210	16	257,176	5,851	17,568,024	14	104,817
Marion	165	895,921	4	4,500	893	1,883,184	1	750,000
Medina	406	1,349,081			425	1,013,734		
Meigs	175	353,315			232	315,822	2	178,000
Mercer	230	900,843			200	361,955		
Miami	304	992,288			958	1,856,377		
Monroe	114	180,318	3	5,283	73	122,339	11	2,434,022
Montgomery	472	2,256,962	168	1,717,663	6,042	19,348,513		
Morgan	110	177,377			51	51,212	1	3,500
Morrow	151	584,687	17	22,898	70	97,698		
Muskingum	340	631,693			824	1,871,347		
Noble	94	150,104			69	60,732	2	6,800
Ottawa	136	660,625			184	395,015		
Paulding	278	1,959,671	4	1,475	195	124,847		
Perry	155	300,203	35	37,528	291	246,486	7	153,700
Pickaway	219	1,125,277	19	17,428	200	423,960		
Pike	149	208,814			42	70,735		
Portage	669	1,982,634	26	102,300	694	1,287,240		
Preble	299	1,227,583			317	232,461	6	14,950
Putnam	296	1,427,881	10	18,350	176	248,003		
Richland	223	743,659			731	2,043,280	5	3,878,000
Ross	244	1,016,494			373	612,475		

TABLE No. III—MORTGAGES (OTHER THAN RAILROAD MORTGAGES) —Concluded.

Counties.	Agricultural Lands.		Lands Within Corporate Limits, Valued by the Acre.		City and Village Lots.		Mineral, Oil and Other Lands.	
	Number Recorded.	Amount Secured.	Number Recorded.	Amount Secured.	Number Recorded.	Amount Secured.	Number Recorded.	Amount Secured.
Sandusky	169	$630,099	8	$16,836	489	$750,002	5	$18,005,600
Scioto	256	403,275	10	15,900	1,204	2,882,346		
Seneca	194	830,402			565	16,792,915	7	20,650
Shelby	224	833,961			263	717,745		
Stark	278	1,978,053			4,141	22,307,222		
Summit	361	4,200,771			8,358	59,125,056		
Trumbull	570	3,953,951	1	3,500	2,373	6,831,858	6	10,084,300
Tuscarawas	277	562,542	81	152,406	804	1,451,853	100	291,834
Union	316	1,528,185			209	296,084		
Van Wert	250	1,223,963			264	588,338		
Vinton	60	234,655			25	12,058		
Warren	271	1,015,636	15	21,510	232	340,731	19	24,234
Washington	207	274,567			539	967,058	17	300,656
Wayne	158	489,303			275	518,957	2	
Williams	180	598,260			204	302,834		
Wood	268	1,402,574	2	2,600	436	790,763		
Wyandot	145	839,900	6	11,400	163	161,383		
Total	22,993	$87,840,915	912	$4,721,397	131,656	$531,341,139	604	$60,698,680

GRAND TOTAL FOR MORTGAGES.

Counties.	Number Recorded.	Number of Acres.	Total Consideration.
Adams	321		$418,660
Allen	2,088	19,278	5,125,137
Ashland	493	10,233	1,034,301
Ashtabula	2,324	46,356	5,893,583
Athens	464	7,217	689,708
Auglaize	559	1,710	1,327,076
Belmont	1,463	18,288	8,116,385
Brown	242	11,041	505,868
Butler	4,122	170,340	5,456,820
Carroll	254	14,542	3,441,901
Champaign	510	18,708	1,495,500
Clark	2,203	15,329	5,631,395
Clermont	717	22,479	1,129,452
Clinton	464	2,757	1,432,343
Columbiana	1,852	20,191	4,160,942
Coshocton	623	15,236	1,124,918
Crawford	605	9,935	1,500,510
Cuyahoga	36,598		168,828,889
Darke	983	31,642	2,574,771
Defiance	499	18,883	1,244,036
Delaware	492	22,400	1,443,238
Erie	840	6,800	1,955,800
Fairfield	791	13,049	7,164,287
Fayette	375	20,097	2,551,568
Franklin	10,350	7,416	31,741,004
Fulton	385	13,500	960,314
Gallia	340	15,955	473,357
Geauga	420	23,990	1,203,131
Greene	611	16,973	1,468,172
Guernsey	758	13,604	799,850
Hamilton	12,074	3,143	79,250,232
Hancock	730	17,898	1,945,705
Hardin	612	24,158	1,730,928
Harrison	294	24,117	1,104,432
Henry	323	14,503	1,352,794
Highland	449	17,215	967,827
Hocking	235	6,262	16,268,355
Holmes	135	7,331	283,466
Huron	672	12,745	1,472,616
Jackson	402	9,494	453,763
Jefferson	1,441	12,588	9,452,147
Knox	605	12,941	1,172,625
Lake	993	14,608	2,739,185
Lawrence	1,063	13,061	1,910,421
Licking	1,773		2,609,695
Logan	692	20,589	1,458,616
Lorain	2,386	26,774	6,834,379
Lucas	8,215		33,948,621
Madison	401	32,510	2,396,205
Mahoning	6,296	19,018	19,409,228
Marion	1,063	15,230	3,533,606
Medina	831	23,910	2,362,816
Meigs	409	7,425	847,137
Mercer	430	19,613	1,262,798
Miami	1,262	17,988	2,848,666
Monroe	201		2,741,962
Montgomery	6,682	19,958	23,323,139
Morgan	162	8,513	232,089
Morrow	238	13,140	705,284
Muskingum	1,164	12,917	2,503,040
Noble	165	5,852	217,636
Ottawa	320		1,055,641
Paulding	477	30,795	2,085,995
Perry	488	13,142	737,918
Pickaway	438	19,720	1,566,665
Pike	191	14,749	279,550
Portage	1,389	38,211	3,372,174
Preble	622	22,354	1,474,994
Putnam	482	22,713	1,694,234
Richland	959		6,664,940
Ross	617	24,278	1,628,969
Sandusky	671	9,069	19,402,538
Scioto	1,470	16,880	3,301,521

GRAND TOTAL FOR MORTGAGES—Concluded.

Counties.	Number Recorded.	Number of Acres.	Total Consideration.
Seneca	766	15,707	$17,643,967
Shelby	487	15,224	1,571,706
Stark	4,419	13,191	24,285,275
Summit	8,719	17,335	63,325,828
Trumbull	2,950	31,405	20,873,610
Tuscarawas	1,262	12,954	2,458,635
Union	525	32,253	1,824,270
Van Wert	514	19,827	1,812,302
Vinton	85	7,118	246,713
Warren	537	22,047	1,402,112
Washington	763	10,914	1,542,281
Wayne	435	10,533	1,008,261
Williams	384	13,775	901,095
Wood	706	16,247	2,195,937
Wyandot	314	13,109	1,012,683
Total	156,165	1,490,392	$684,602,131

TABLE No. IV—CANCELLATION OF MORTGAGES (OTHER THAN RAILROAD MORTGAGES).

Counties.	Agricultural Lands.		Lands Within Corporate Limits, Valued by the Acre.		City and Village Lots.		Mineral, Oil and Other Lands.	
	Number Recorded.	Amount Secured.	Number Recorded.	Amount Secured.	Number Recorded.	Amount Secured.	Number Recorded.	Amount Secured.
Adams	141	$199,090	9	$4,639	146	$79,214		
Allen	310	808,475			1,667	2,481,689		
Ashland	113	281,475			411	385,627		
Ashtabula	662	980,968			1,123	1,574,702	136	$232,153
Athens	187	251,974			363	454,153		
Auglaize	166	435,481	8	5,605	354	371,272		
Belmont	404	660,913			994	1,216,520	20	443,091
Brown	205	266,997			88	68,150		
Butler	246	1,008,350			3,001	2,966,280		
Carroll	118	208,229	8	4,575	95	111,092	1	800
Champaign	142	577,045			343	262,532		
Clark	223	683,887			1,292	2,215,914		
Clermont	444	1,092,437			166	1,334,319		
Clinton	202	804,660			242	191,536		
Columbiana	238	435,624			1,597	2,843,916		
Coshocton	196	292,755			402	512,269	1	60,000
Crawford	135	435,848			519	663,315	5	9,060
Cuyahoga	26	76,360			28,785	82,061,839		
Darke	470	1,735,597	1	3,000	418	446,320		
Defiance	203	502,172			252	280,612		
Delaware	245	640,910			267	319,890		
Erie	150	384,608			590	1,023,940		
Fairfield	245	688,723			520	696,228		
Fayette	120	653,121			199	207,624		
Franklin	629	864,622			8,664	26,560,894		
Fulton	244	518,742			180	163,420		
Gallia	200	199,032			131	154,220		
Geauga	347	1,021,074	22		140			
Greene	178	750,492	7	13,920	319	429,622		
Guernsey	275	450,000			740	470,004		
Hamilton	91	239,026			9,187	21,101,112		
Hancock	168	579,248	9	17,313	517	1,312,630		6,000
Hardin	192	521,414			258	23,132		
Harrison	172	478,968			166	154,039	14	
Henry	167	671,850			145	141,678	12	51,215
Highland	195	575,163			281	256,180		
Hocking	96	97,268			112	126,181		
Holmes	124	273,131			64	78,294		
Huron	179	378,239			483	879,922		
Jackson	122	90,516			447	181,253		
Jefferson	184	436,851	61	60,694	1,035	2,193,878	4	49,646
Knox	142	341,808			415	455,433		
Lake	333	962,870	157	220,158	329	539,621	184	
Lawrence	323	214,928			822	642,922		
Licking	268	578,737			852	1,343,870		
Logan	251	576,337			421	393,061		
Lorain	319	771,578			984	2,716,146		
Lucas	40	101,298			6,980	13,719,973		
Madison	133	924,956			146	139,081		
Mahoning	250	476,458	2	43,178	4,831	20,034,199	5	20,325
Marion	122	394,639	4	36,000	880	1,276,293		
Medina	339	675,164	3	5,100	297	416,963		
Meigs	186	130,962			222	286,199	2	62,000
Mercer	221	648,202			228	208,883		
Miami	243	675,200			890	969,802		
Monroe	108	109,377	1	200	71	59,502	29	570,745
Montgomery	436	1,558,806	34	90,709	5,274	13,078,662		
Morgan	103	117,631			72	65,405		
Morrow	112	275,701			45	47,183		
Muskingum	265	434,454			825	963,635		
Noble	107	128,443			147	90,835		
Ottawa	139	493,989			171	250,091		
Paulding	833	1,060,918			208	150,616		
Perry	207	496,048	30	8,547	285	322,161		
Pickaway	188	657,624	23	20,544	204	192,379		
Pike	125	116,083			43	24,705		
Portage	322	698,790	38	40,968	269	332,684		

TABLE No. IV—CANCELLATION OF MORTGAGES (OTHER THAN RAILROAD MORTGAGES)—Concluded.

Counties.	Agricultural Lands.		Lands Within Corporate Limits, Valued by the Acre.		City and Village Lots.		Mineral, Oil and Other Lands.	
	Number Recorded.	Amount Secured.	Number Recorded.	Amount Secured.	Number Recorded.	Amount Secured.	Number Recorded.	Amount Secured.
Preble	237	$898,388			236	$209,406	2	$3,500
Putnam	269	995,141	10	$9,947	189	152,542	1	100,000
Richland	186	440,315			577	1,026,798	5	7,600
Ross	229	583,380			372	472,755		
Sandusky	164	448,485	4	4,900	542	706,037	5	150,007,500
Scioto	242	296,914	4	12,500	974	1,834,594		
Seneca	162	597,673			530	150,796,907	7	15,690
Shelby	201	630,942			235	361,192		
Stark	182	362,936			3,389	12,749,999		
Summit	230	1,159,718	5,755	12,343,954				
Trumbull	426	998,908	13	38,275	1,092	2,335,653		
Tuscarawas	189	259,746	66	83,267	552	882,748	70	249,384
Union	265	896,855			187	235,570		
Van Wert	154	476,218			312	313,868		
Vinton	76	96,587			36	18,430		
Warren	221	699,392	8	8,000	249	264,185	13	28,460
Washington	237	294,736			497	611,070	3	801,750
Wayne	182	444,630			471	633,328		
Williams	156	363,999			224	186,411		
Wood	238	965,226	5	8,075	405	476,740	1	1,125,266
Wyandot	150	391,206			140	119,668		
Total	19,665	$48,173,711	6,282	$13,084,068	103,803	$390,327,472	529	$152,844,185

GRAND TOTAL FOR MORTGAGES, CANCELLED.

Counties.	Number Recorded.	Number of Acres.	Consideration.
Adams	296		$282,943
Allen	1,977	15,064	3,290,165
Ashland	524	7,473	667,103
Ashtabula	1,921	37,374	2,787,823
Athens	550	10,779	706,127
Auglaize	528	9,718	812,358
Belmont	1,418	16,545	2,320,524
Brown	293	11,919	335,148
Butler	3,247	15,455	3,974,631
Carroll	222	8,814	324,696
Champaign	485	10,920	839,577
Clark	1,515	10,637	2,899,802
Clermont	610	27,052	2,426,756
Clinton	444	2,757	996,196
Columbiana	1,835	13,680	3,279,540
Coshocton	599	13,466	865,025
Crawford	659	9,491	1,108,223
Cuyahoga	28,811		82,138,199
Darke	889	27,657	2,184,917
Defiance	455	15,241	782,784
Delaware	512	15,457	960,800
Erie	740	8,400	1,408,548
Fairfield	765	12,903	1,384,951
Fayette	319	10,076	860,745
Franklin	9,293		27,425,516
Fulton	424	16,225	682,163
Gallia	331	12,187	353,252
Geauga	509	22,883	1,021,074
Greene	504	12,500	1,194,034
Guernsey	1,015	16,506	920,004
Hamilton	9,278	4,746	21,340,138
Hancock	694	12,310	1,915,192
Hardin	450	13,975	744,546
Harrison	352	15,760	633,907
Henry	324	11,746	864,744
Highland	476	16,359	831,344
Hocking	208	5,216	223,449
Holmes	188	29,148	351,426
Huron	662	10,944	1,258,161
Jackson	569	7,654	271,769
Jefferson	1,284	14,014	2,741,070
Knox	557	9,992	797,241
Lake	1,003	11,654	1,722,650
Lawrence	1,145	9,225	857,850
Licking	1,120		1,922,608
Logan	672	13,792	969,399
Lorain	1,303	13,771	3,487,725
Lucas	7,020		13,821,271
Madison	279	31,073	1,064,037
Mahoning	5,088	10,636	20,574,161
Marion	1,006	9,477	1,706,933
Medina	639	19,251	1,097,227
Meigs	410	8,536	479,161
Mercer	449	15,531	857,085
Miami	1,133	12,669	1,645,002
Monroe	209		739,824
Montgomery	5,744	17,370	14,728,177
Morgan	175	7,412	183,037
Morrow	157		322,884
Muskingum	1,090	24,917	1,398,089
Noble	254	5,074	219,278
Ottawa	310		744,080
Paulding	1,041	32,830	1,211,535
Perry	522	90,596	826,657
Pickaway	415	13,554	870,547
Pike	168	11,912	140,789
Portage	629	22,968	1,072,442
Preble	475	16,783	1,111,295
Putnam	469	19,230	1,257,630
Richland	768		1,474,713
Ross	601	20,738	1,056,135
Sandusky	715	9,068	151,169,923
Scioto	1,220	16,239	2,144,009
Seneca	699	11,822	151,410,270

GRAND TOTAL FOR MORTGAGES, CANCELLED—Concluded.

Counties.	Number Recorded.	Number of Acres.	Consideration.
Shelby	436	.....	$992,136
Stark	3,571	7,115	13,112,935
Summit	5,985	9,369	13,503,673
Trumbull	1,531	23,515	3,372,837
Tuscarawas	866	7,524	1,475,145
Union	452	21,590	1,132,425
Van Wert	466	9,740	790,086
Vinton	112	301	115,017
Warren	491	15,505	1,000,038
Washington	737	14,170	1,707,556
Wayne	653	11,310	1,097,958
Williams	380	10,371	550,411
Wood	649	27,809	1,575,307
Wyandot	290	9,795	510,874
Total	130,279	1,187,258	$604,429,436

SOCIAL STATISTICS.

NUMBER OF MARRIAGES EACH MONTH BY COUNTIES, APRIL 1, 1919, TO MARCH 31, 1921.

(Reported by Probate Judges.)

Counties.	1920.																	
	April.			May.			June.			July.			August.			September.		
	White.	By Bans.	Colored.	White.	By Bans.	Colored.	White.	By Bans.	Colored.	White.	By Bans.	Colored.	White.	By Bans.	Colored.	White.	By Bans.	Colored.
Adams	18	.....	.....	14	.....	.....	12	.....	1	13	.....	.....	8	.....	.....	13	.....	.....
Allen	71	10	5	52	12	2	75	14	2	50	2	2	60	2	2	66	6	2
Ashland	27	.....	.....	11	.....	.....	26	.....	.....	9	.....	.....	15	.....	.....	31	.....	.....
Ashtabula	48	.....	.....	39	.....	.....	92	1	2	49	1	.....	46	.....	.....	57	2	1
Athens	34	.....	1	28	.....	.....	50	.....	.....	40	.....	2	31	.....	.....	40	.....	2
Auglaize	28	.....	.....	21	3	.....	30	7	.....	15	.....	.....	20	.....	.....	22	2	.....
Belmont	59	1	2	39	2	3	79	4	3	58	2	1	63	2	1	56	6	3
Brown	13	2	1	8	.....	.....	16	2	.....	8	.....	1	16	.....	2	14	1	1
Butler	88	3	7	80	3	7	96	4	5	90	2	4	98	2	6	103	2	11
Carroll	12	1	.....	18	.....	.....	17	.....	.....	7	.....	.....	7	.....	.....	11	1	.....
Champaign	15	.....	.....	10	.....	1	23	2	1	13	.....	1	16	.....	.....	18	.....	2
Clark	73	.....	15	64	.....	11	110	.....	10	46	.....	8	67	.....	13	73	.....	13
Clermont	16	.....	.....	10	.....	.....	16	.....	1	10	.....	.....	15	.....	1	24	.....	.....
Clinton	9	.....	.....	12	.....	.....	17	1	1	10	.....	.....	11	.....	.....	24	.....	1
Columbiana	65	3	4	49	.....	.....	114	6	.....	46	.....	3	61	1	.....	95	2	.....
Coshocton	27	.....	1	18	.....	.....	33	.....	.....	19	1	.....	12	.....	.....	21	.....	.....
Crawford	28	2	.....	28	.....	2	62	3	.....	36	.....	.....	19	1	.....	25	3	.....
Cuyahoga	948	95	.....	968	127	.....	1,480	309	.....	1,047	110	.....	1,187	118	.....	1,177	181	.....
Darke	31	3	.....	29	2	1	38	2	1	22	.....	.....	33	.....	1	30	2	.....
Defiance	12	4	.....	15	5	.....	26	10	.....	16	.....	.....	9	.....	.....	15	6	.....
Delaware	13	.....	2	11	.....	.....	40	.....	1	14	.....	.....	19	.....	.....	21	.....	2
Erie	30	5	1	23	2	.....	54	16	1	23	2	3	14	2	2	31	6	2
Fairfield	41	.....	.....	32	.....	.....	37	.....	2	23	.....	.....	28	.....	.....	27	.....	.....
Fayette	15	.....	.....	8	.....	.....	11	.....	.....	13	.....	.....	16	.....	.....	14	.....	1
Franklin	279	.....	61	275	1	55	502	3	69	291	2	79	324	2	58	352	2	63
Fulton	18	.....	.....	9	.....	.....	19	.....	.....	14	.....	.....	11	.....	.....	8	.....	.....
Gallia	22	.....	2	27	.....	4	31	.....	4	20	.....	2	26	.....	.....	27	.....	1
Geauga	6	.....	.....	5	.....	.....	16	.....	.....	10	.....	.....	3	.....	.....	8	.....	.....
Greene	17	.....	2	14	.....	6	27	.....	7	22	1	4	19	.....	4	25	.....	9
Guernsey	38	1	.....	19	.....	1	50	2	.....	27	2	.....	23	2	.....	32	4	.....
Hamilton	373	45	63	323	44	69	620	132	67	326	17	68	310	29	63	362	60	83
Hancock	29	1	.....	39	.....	.....	53	1	.....	25	.....	.....	19	.....	.....	36	2	.....
Hardin	25	.....	1	27	.....	1	39	2	.....	21	.....	.....	24	.....	.....	37	.....	.....
Harrison	13	.....	.....	16	.....	1	28	.....	.....	10	.....	.....	14	.....	1	10	.....	.....
Henry	19	3	.....	9	1	.....	28	4	.....	6	.....	.....	8	.....	.....	19	.....	.....
Highland	22	.....	3	21	.....	3	22	.....	.....	12	.....	2	26	.....	2	24	.....	4
Hocking	19	.....	.....	20	.....	.....	22	.....	.....	12	.....	.....	15	.....	1	23	.....	.....
Holmes	6	3	.....	9	.....	.....	18	1	.....	11	3	.....	11	1	.....	14	.....	.....
Huron	24	3	.....	24	1	.....	31	3	.....	30	.....	.....	21	3	.....	28	4	.....
Jackson	24	.....	.....	21	.....	.....	43	.....	.....	36	.....	.....	22	.....	.....	32	.....	.....
Jefferson	58	8	4	54	1	3	78	5	4	42	4	7	45	2	1	69	3	6
Knox	20	.....	1	21	.....	.....	28	2	.....	12	.....	.....	18	.....	.....	15	.....	.....
Lake	25	1	.....	17	.....	.....	32	4	2	29	2	1	33	1	1	28	.....	1
Lawrence	73	.....	4	84	.....	2	88	1	1	96	1	5	79	.....	2	90	.....	4
Licking	46	.....	.....	30	.....	.....	72	2	1	53	1	.....	60	1	2	59	.....	2
Logan	13	.....	.....	15	.....	1	41	.....	1	10	.....	.....	13	1	.....	24	.....	4
Lorain	89	3	1	54	4	2	112	14	3	80	6	.....	78	4	2	96	11	4
Lucas	244	27	17	228	17	17	393	35	20	228	22	22	256	15	20	265	24	9
Madison	17	.....	.....	10	.....	1	13	.....	3	10	.....	.....	15	.....	.....	7	.....	1
Mahoning	177	7	18	147	8	19	241	30	23	155	6	18	175	11	22	168	19	32
Marion	30	.....	2	30	.....	2	58	.....	.....	33	.....	1	50	.....	1	45	.....	.....
Medina	9	.....	.....	19	.....	.....	42	4	1	20	.....	.....	18	.....	1	22	.....	.....
Meigs	19	.....	.....	17	.....	1	24	.....	3	13	.....	1	18	.....	.....	14	.....	.....
Mercer	23	21	.....	15	9	.....	24	15	.....	9	1	.....	13	4	.....	9	.....	6
Miami	35	2	1	27	.....	1	60	.....	2	31	2	3	48	.....	3	38	3	5
Monroe	11	.....	.....	10	.....	.....	17	.....	.....	12	.....	.....	9	.....	.....	19	.....	.....
Montgomery	217	1	15	189	2	12	329	3	23	199	2	18	211	2	17	229	1	14
Morgan	2	.....	.....	6	.....	.....	8	.....	.....	5	.....	.....	10	.....	.....	10	.....	.....
Morrow	8	.....	.....	7	.....	.....	2	.....	.....	3	.....	.....	14	.....	.....	9	.....	.....
Muskingum	46	.....	.....	48	.....	1	71	2	2	37	.....	3	60	1	2	68	1	4
Noble	13	1	.....	7	.....	.....	10	1	.....	6	.....	.....	21	.....	.....	26	.....	.....

NUMBER OF MARRIAGES EACH MONTH BY COUNTIES, APRIL 1, 1920, TO MARCH 31, 1921—Continued.

Counties.	1920.																	
	April.			May.			June.			July.			August.			September.		
	White.	By Bans.	Colored.	White.	By Bans.	Colored.	White.	By Bans.	Colored.	White.	By Bans.	Colored.	White.	By Bans.	Colored.	White.	By Bans.	Colored.
Ottawa	19	.....	.....	11	1	.....	24	.....	.....	16	2	1	15	.....	.....	13	1	.....
Paulding	13	.....	.....	6	.....	.....	13	1	1	6	3	.....	8	.....	1	15	2	.....
Perry	28	.....	2	23	.....	1	40	.....	2	26	.....	1	24	.....	2	33	.....	.....
Pickaway	17	.....	1	14	.....	.....	29	.....	1	17	.....	.....	18	.....	.....	29	.....	1
Pike	14	.....	.....	3	.....	.....	18	.....	.....	6	.....	.....	10	.....	.....	10	.....	2
Portage	29	.....	.....	23	.....	.....	54	.....	1	19	.....	.....	35	.....	.....	27	.....	.....
Preble	12	.....	.....	4	.....	.....	22	.....	.....	9	.....	.....	11	.....	.....	12	1	.....
Putnam	16	4	.....	12	1	.....	25	12	.....	7	1	.....	11	5	.....	14	.....	.....
Richland	51	1	1	47	1	.....	61	.....	1	40	.....	1	53	.....	1	47	.....	.....
Ross	38	.....	2	25	.....	1	54	.....	2	27	.....	1	37	.....	1	41	.....	4
Sandusky	27	8	.....	19	6	.....	34	7	.....	16	1	.....	22	1	.....	39	2	.....
Scioto	89	1	2	66	.....	3	85	3	4	62	4	1	60	.....	4	65	.....	8
Seneca	30	12	.....	22	6	.....	44	13	.....	20	3	1	15	4	.....	23	5	.....
Shelby	19	6	.....	23	1	.....	18	1	.....	13	1	.....	9	.....	.....	24	4	.....
Stark	180	.....	2	158	4	6	276	12	2	191	.....	5	155	2	3	232	2	8
Summit	399	4	11	352	5	9	478	28	19	379	14	14	331	13	19	300	3	11
Trumbull	95	6	3	60	5	3	119	5	4	74	4	5	48	1	1	94	3	4
Tuscarawas	60	3	3	36	.....	3	71	1	.....	46	.....	4	50	.....	3	55	1	.....
Union	19	.....	.....	11	.....	.....	15	.....	.....	11	.....	.....	13	.....	.....	14	.....	.....
Van Wert	22	.....	.....	12	.....	.....	31	.....	2	15	.....	2	17	2	.....	26	2	.....
Vinton	6	.....	.....	6	.....	.....	9	.....	.....	5	.....	.....	9	.....	.....	13	.....	.....
Warren	18	1	.....	15	.....	.....	21	.....	.....	9	.....	.....	12	1	.....	12	.....	1
Washington	41	.....	.....	26	.....	1	49	.....	2	36	.....	.....	33	.....	.....	34	.....	.....
Wayne	33	1	.....	32	.....	.....	61	.....	.....	23	.....	.....	26	2	.....	39	.....	.....
Williams	16	.....	.....	14	.....	.....	27	.....	.....	17	.....	.....	15	.....	.....	16	.....	.....
Wood	38	4	1	16	.....	.....	46	.....	.....	34	.....	1	26	.....	1	33	1	1
Wyandot	12	.....	.....	12	.....	.....	18	2	.....	8	.....	.....	9	2	.....	14	.....	.....
Total	5,171	367	262	4,528	274	256	7,547	734	313	4,765	225	296	5,063	240	267	5,629	381	333

NUMBER OF MARRIAGES EACH MONTH BY COUNTIES, APRIL 1, 1920, TO MARCH 31, 1921—Continued.

Counties.	1920.									1921.								
	October.			November.			December.			January.			February.			March.		
	White.	By Bans.	Colored.	White.	By Bans.	Colored.	White.	By Bans.	Colored.	White.	By Bans.	Colored.	White.	By Bans.	Colored.	White.	By Bans.	Colored.
Adams	14	.....	.....	8	.....	.....	23	.....	.....	14	.....	.....	15	.....	.....	16	.....	.....
Allen	71	8	2	79	8	2	64	1	3	44	1	1	43	1	.....	52	.....	.....
Ashland	19	.....	.....	28	.....	.....	37	.....	.....	11	.....	.....	15	.....	.....	21	.....	.....
Ashtabula	58	.....	1	46	2	2	52	.....	.....	35	.....	.....	36	.....	2	34	.....	1
Athens	48	1	2	37	.....	1	51	.....	1	33	.....	.....	23	2	1	35	.....	1
Auglaize	23	4	.....	32	1	.....	25	.....	.....	15	1	.....	14	.....	.....	15	.....	.....
Belmont	58	6	.....	63	3	5	60	1	4	56	4	2	37	.....	.....	37	.....	.....
Brown	12	1	2	19	3	.....	14	.....	.....	9	2	.....	18	.....	.....	14	.....	.....
Butler	111	5	7	98	2	8	104	.....	10	60	1	4	65	.....	7	66	1	4
Carroll	15	.....	.....	10	.....	.....	10	.....	1	5	.....	.....	7	.....	.....	7	.....	.....
Champaign	26	.....	1	18	1	.....	19	.....	3	17	.....	2	18	2	.....	16	.....	.....
Clark	62	.....	7	85	.....	12	64	.....	17	38	.....	7	32	.....	9	50	.....	5
Clermont	13	.....	2	17	1	.....	16	1	.....	7	.....	.....	12	.....	.....	14	.....	.....
Clinton	22	.....	.....	26	.....	1	23	.....	.....	16	1	.....	16	.....	.....	20	.....	.....
Columbiana	85	2	1	71	.....	2	79	.....	.....	44	.....	.....	48	.....	1	35	.....	2
Coshocton	27	.....	.....	25	.....	.....	30	.....	.....	12	.....	.....	11	.....	.....	19	.....	.....
Crawford	33	1	.....	27	1	.....	31	.....	.....	14	2	2	21	1	1	32	1	.....
Cuyahoga	1,110	119	.....	1,111	123	.....	920	15	.....	884	47	.....	666	36	.....	726	.....	.....
Darke	29	1	1	30	1	1	45	.....	.....	30	4	.....	21	2	.....	24	.....	.....
Defiance	22	2	.....	10	.....	.....	26	2	1	12	1	.....	14	1	.....	12	.....	.....
Delaware	24	.....	1	21	.....	.....	27	.....	2	8	.....	3	15	.....	.....	14	.....	.....
Erie	35	1	1	33	5	1	15	.....	4	19	3	.....	15	.....	.....	13	.....	.....
Fairfield	48	.....	.....	19	.....	.....	33	.....	.....	20	.....	.....	14	.....	.....	25	.....	1
Fayette	17	.....	.....	23	.....	1	30	.....	2	9	.....	1	10	.....	1	6	.....	2
Franklin	370	1	61	333	.....	66	333	.....	74	206	.....	43	179	.....	33	224	.....	40
Fulton	13	.....	.....	23	.....	.....	11	.....	.....	11	.....	.....	18	.....	.....	10	.....	.....
Gallia	24	.....	4	27	.....	1	37	.....	2	18	.....	.....	14	.....	.....	21	.....	.....
Geauga	11	1	.....	9	.....	.....	6	.....	.....	5	1	.....	4	.....	.....	2	4	.....
Greene	24	.....	6	18	.....	7	21	.....	10	13	.....	5	16	.....	1	21	.....	4
Guernsey	32	2	.....	35	2	.....	43	.....	1	38	3	.....	19	1	1	28	.....	.....
Hamilton	398	42	83	421	59	67	283	7	82	240	23	71	211	15	48	234	1	52
Hancock	39	.....	.....	26	.....	.....	24	.....	.....	18	.....	.....	19	.....	.....	30	.....	.....
Hardin	27	1	1	22	1	.....	28	.....	.....	14	.....	.....	16	.....	.....	28	.....	.....
Harrison	27	.....	.....	25	.....	.....	12	.....	2	11	.....	.....	5	.....	.....	11	.....	.....
Henry	12	.....	.....	16	3	.....	19	.....	.....	8	1	.....	13	1	.....	13	.....	.....
Highland	29	.....	3	27	.....	2	34	.....	.....	13	.....	.....	20	.....	3	11	.....	.....
Hocking	25	.....	.....	22	.....	1	26	.....	.....	21	.....	.....	11	.....	.....	27	.....	.....
Holmes	7	.....	.....	11	.....	.....	10	5	.....	7	4	.....	4	9	.....	9	3	.....
Huron	25	6	1	26	1	.....	12	.....	.....	22	.....	1	14	1	1	19	.....	.....
Jackson	27	.....	.....	40	.....	1	37	.....	1	23	.....	.....	18	.....	2	19	.....	1
Jefferson	72	5	2	75	5	4	55	.....	3	50	6	2	41	1	1	46	.....	1
Knox	21	.....	.....	25	.....	.....	39	.....	1	7	.....	.....	14	.....	2	17	.....	.....
Lake	22	2	.....	17	2	.....	30	.....	3	17	.....	1	9	.....	.....	20	.....	.....
Lawrence	100	.....	7	69	5	3	95	.....	2	66	.....	4	54	.....	2	78	.....	1
Licking	59	1	1	54	3	.....	78	.....	3	30	.....	.....	42	3	.....	38	.....	1
Logan	16	.....	.....	21	.....	.....	22	.....	2	13	.....	.....	6	.....	.....	21	.....	.....
Lorain	58	8	6	80	5	.....	77	.....	1	62	7	3	51	8	4	64	.....	3
Lucas	252	28	13	223	29	13	205	4	15	162	8	2	147	5	8	135	.....	.....
Madison	18	.....	.....	14	.....	.....	22	.....	1	13	.....	.....	11	.....	1	11	.....	1
Mahoning	189	17	30	163	22	38	137	2	37	190	14	19	138	6	12	136	.....	16
Marion	41	.....	.....	44	.....	3	49	.....	.....	28	.....	2	16	.....	1	32	.....	.....
Medina	27	.....	.....	11	1	.....	19	.....	.....	12	.....	.....	22	.....	.....	19	.....	.....
Meigs	25	.....	.....	18	.....	1	30	.....	1	13	.....	.....	15	.....	.....	17	.....	2
Mercer	16	4	.....	16	10	.....	11	.....	.....	11	2	.....	7	2	.....	13	.....	.....
Miami	36	.....	.....	35	1	.....	46	.....	.....	32	2	.....	28	.....	1	29	.....	2
Monroe	15	1	.....	10	.....	.....	13	.....	.....	5	.....	.....	8	.....	.....	10	.....	.....
Montgomery	204	3	30	199	2	14	200	1	26	146	2	13	117	1	14	139	1	7
Morgan	9	.....	.....	9	.....	.....	11	.....	1	6	.....	.....	5	.....	.....	8	.....	.....
Morrow	11	.....	.....	14	.....	.....	12	.....	.....	8	.....	.....	12	.....	.....	5	.....	.....
Muskingum	53	.....	3	56	.....	5	63	.....	1	32	.....	.....	31	.....	2	39	.....	1
Noble	17	.....	.....	16	.....	.....	11	.....	.....	9	3	1	9	1	.....	6	.....	.....
Ottawa	26	1	1	20	.....	1	13	.....	.....	9	.....	.....	14	.....	.....	8	.....	.....
Paulding	8	.....	.....	16	.....	1	10	.....	2	7	2	.....	12	.....	.....	7	.....	1
Perry	28	.....	.....	38	1	1	42	.....	.....	38	.....	.....	20	.....	1	28	.....	.....
Pickaway	20	.....	1	23	.....	.....	33	.....	2	23	.....	.....	19	.....	.....	23	.....	.....
Pike	5	.....	1	12	.....	1	17	.....	1	6	.....	.....	12	.....	.....	15	.....	.....
Portage	33	.....	.....	26	1	1	36	.....	1	18	.....	.....	12	1	1	14	.....	.....
Preble	9	1	.....	12	.....	.....	16	.....	.....	11	.....	.....	18	.....	.....	3	.....	.....
Putnam	12	14	.....	18	14	.....	23	.....	.....	12	.....	.....	13	1	.....	11	.....	.....
Richland	45	.....	2	57	.....	3	52	.....	3	35	.....	1	37	.....	2	42	.....	2

NUMBER OF MARRIAGES EACH MONTH BY COUNTIES, APRIL 1, 1920, TO MARCH 31, 1921—Concluded.

Counties.	1920.									1921.								
	October.			November.			December.			January.			February.			March.		
	White.	By Bans.	Colored.	White.	By Bans.	Colored.	White.	By Bans.	Colored.	White.	By Bans.	Colored.	White.	By Bans.	Colored.	White.	By Bans.	Colored.
Ross	39	.....	2	35	.....	.....	50	.....	3	32	.....	2	16	.....	2	29	.....	.....
Sandusky	21	4	1	29	3	1	24	.....	.....	13	.....	.....	20	1	.....	21	1	.....
Scioto	72	2	1	63	3	4	76	.....	2	50	.....	1	46	.....	2	55	.....	.....
Seneca	30	5	1	28	7	.....	37	2	.....	20	6	.....	17	4	1	29	1	.....
Shelby	13	3	1	14	1	.....	22	.....	.....	18	1	.....	11	2	.....	10	1	.....
Stark	197	1	5	187	.....	2	195	3	2	124	1	5	104	4	2	138	.....	2
Summit	299	10	23	263	14	8	238	1	11	198	8	15	176	.....	6	205	1	10
Trumbull	84	3	7	104	4	6	69	1	6	56	3	.....	37	1	3	53	.....	.....
Tuscarawas	70	3	2	64	3	1	51	2	4	45	1	2	36	1	.....	44	4	1
Union	23	.....	.....	11	.....	.....	23	.....	.....	8	.....	1	15	.....	1	9	.....	.....
Van Wert	27	.....	.....	20	.....	.....	31	.....	.....	18	.....	.....	13	.....	.....	18	.....	.....
Vinton	10	.....	.....	7	.....	.....	7	.....	.....	5	.....	.....	8	.....	.....	12	.....	.....
Warren	26	.....	.....	16	1	1	20	.....	.....	14	.....	.....	16	.....	.....	10	.....	1
Washington	33	.....	1	33	.....	1	44	.....	2	22	.....	1	15	.....	.....	32	.....	1
Wayne	24	.....	2	38	4	.....	46	3	.....	24	4	.....	27	.....	.....	22	.....	.....
Williams	17	.....	.....	15	.....	.....	18	.....	.....	19	.....	.....	12	.....	.....	12	.....	.....
Wood	18	5	.....	30	6	.....	41	.....	1	25	.....	.....	25	1	1	25	.....	1
Wyandot	11	4	.....	20	1	.....	18	.....	.....	11	.....	.....	9	1	.....	11	.....	.....
Total	5,333	329	330	5,395	363	294	5,211	51	357	3,853	169	217	3,310	116	191	3,779	19	167

TOTAL NUMBER OF MARRIAGES IN EACH COUNTY FOR YEAR END-MARCH 31, 1921.

Counties.	White.			Colored.		Grand Total.
	By License.	By Bans.	Total White.	By License.	Total Colored.	
Adams	168		168	1	1	169
Allen	727	65	792	23	23	815
Ashland	250		250			250
Ashtabula	592	6	598	9	9	607
Athens	650	3	453	11	11	464
Auglaize	269	18	287			287
Belmont	665	31	696	24	24	720
Brown	161	11	172	7	7	179
Butler	1,059	25	1,084	80	80	1,164
Carroll	126	2	128	1	1	129
Champaign	209	5	214	11	11	225
Clark	764		764	127	127	891
Clermont	170	2	172	5	5	177
Clinton	206	2	208	4	4	212
Columbiana	792	14	806	13	13	819
Coshocton	254	1	255	1	1	256
Crawford	366	14	380	6	6	386
Cuyahoga	12,224	1,280	13,504			13,504
Darke	362	17	379	5	5	384
Defiance	189	31	220	1	1	221
Delaware	227		227	11	11	238
Erie	305	42	347	15	15	362
Fairfield	347		347	3	3	350
Fayette	172		172	8	8	180
Franklin	3,668	12	3,680	702	702	4,382
Fulton	165		165			165
Gallia	294		294	20	20	314
Geauga	85	6	91			91
Greene	237	1	238	65	65	303
Guernsey	384	19	403	3	3	406
Hamilton	4,101	474	4,575	816	816	5,391
Hancock	357	4	361			361
Hardin	308	4	312	3	3	315
Harrison	182		182	6	6	188
Henry	170	13	183			183
Highland	261		261	22	22	283
Hocking	243		243	2	2	245
Holmes	117	29	146			146
Huron	276	22	298	3	3	301
Jackson	342		342	5	5	347
Jefferson	685	40	725	38	38	763
Knox	237	2	239	4	4	243
Lake	279	12	291	9	9	300
Lawrence	972	7	979	37	37	1,016
Licking	621	11	632	10	10	642
Logan	215	1	216	8	8	224
Lorain	901	70	971	29	29	1,000
Lucas	2,738	212	2,950	166	166	3,116
Madison	161		161	8	8	169
Mahoning	2,016	142	2,158	284	284	2,442
Marion	456		456	12	12	468
Medina	240	5	245	2	2	247
Meigs	223		223	9	9	232
Mercer	167	74	241			241
Miami	445	10	455	21	21	476
Monroe	139	1	140			140
Montgomery	2,379	21	2,400	203	203	2,603
Morgan	89		89	1	1	90
Morrow	105		105			105
Muskingum	604	4	608	24	24	632
Noble	151	6	157	1	1	158
Ottawa	188	5	193	3	3	196
Paulding	121	8	129	6	6	135
Perry	368	1	369	10	10	379
Pickaway	265		265	6	6	271
Pike	128		128	4	4	132
Portage	326	2	328	4	4	332
Preble	139	2	141			141
Putnam	174	52	226			226
Richland	567	2	569	17	17	586
Ross	423		423	20	20	443

TOTAL NUMBER OF MARRIAGES IN EACH COUNTY FOR YEAR ENDING MARCH 31, 1921—Concluded.

Counties.	White.			Colored.		Grand Total.
	By License.	By Bans.	Total White.	By License.	Total Colored.	
Sandusky	285	34	319	2	2	321
Scioto	789	13	802	32	32	834
Seneca	315	68	383	3	3	386
Shelby	190	21	211	1	1	212
Stark	2,137	29	2,166	44	44	2,210
Summit	3,618	101	3,719	156	156	3,875
Trumbull	893	36	929	42	42	971
Tuscarawas	628	19	647	23	23	670
Union	172	.....	172	2	2	174
Van Wert	250	.....	250	8	8	258
Vinton	97	.....	97	.....	.....	97
Warren	189	3	192	3	3	195
Washington	398	.....	398	9	9	407
Wayne	395	14	409	2	2	411
Williams	202	.....	202	.....	.....	202
Wood	357	17	374	7	7	381
Wyandot	153	10	163	.....	.....	163
Total	59,834	3,208	63,042	3,283	3,283	66,325

NUMBER OF LETTERS OF GUARDIANSHIP, LETTERS OF ADMINISTRATION, LETTERS TESTAMENTARY AND NUMBER OF ESTATES ADMINISTERED UPON DURING YEAR ENDING MARCH 31, 1921.

Counties.	Guardianship. Number of					Letters of Administration. Number of			
	Letters Issued.	Children Included in Same.	Drunkards Included in Same.	Insane Included in Same.	Idiots and Imbeciles Included in Same.	Wills Admitted to Probate.	Letters Testamentary.	Letters of Administration Issued.	Estates Administered Upon.
Adams	13	33	.....	1	.....	21	17	28	34
Allen	56	81	.....	4	9	101	96	112	148
Ashland	.....	12	.....	3	4	56	45	61	106
Ashtabula	66	69	.....	10	15	156	96	130	226
Athens	32	35	3	4	4	50	20	56	76
Auglaize	36	24	.....	6	6	54	43	64	107
Belmont	66	105	.....	.....	11	124	81	121	517
Brown	20	24	.....	2	2	35	24	43	78
Butler	78	98	.....	15	12	129	111	162	273
Carroll	13	19	.....	1	1	38	28	31	59
Champaign	34	42	.....	5	6	51	39	74	113
Clark	53	62	.....	9	7	140	109	133	238
Clermont	25	37	.....	5	3	67	66	86	152
Clinton	31	38	.....	12	8	35	19	58	71
Columbiana	86	129	.....	7	7	217	160	197	357
Coshocton	39	53	.....	5	7	57	46	53	99
Crawford	46	55	.....	4	12	71	56	68	120
Cuyahoga	1,148	1,491	1	124	161	1,357	949	2,602	3,551
Darke	45	51	.....	6	16	69	54	110	164
Defiance	31	34	.....	2	5	52	37	67	104
Delaware	27	24	.....	5	7	60	31	51	82
Erie	.....	45	.....	9	12	107	73	92	15
Fairfield	41	58	.....	5	5	72	49	53	102
Fayette	10	16	.....	1	.....	32	30	43	73
Franklin	307	340	.....	52	35	307	251	519	.....
Fulton	53	62	.....	9	13	50	35	33	68
Gallia	29	28	.....	4	11	35	40	31	81
Geauga	9	17	.....	2	3	44	29	106	146
Greene	37	42	.....	5	5	76	74	88	162
Guernsey	50	48	.....	2	.....	70	50	54	104
Hamilton	338	418	.....	55	27	728	696	1,196	.....
Hancock	42	49	.....	3	12	61	50	76	126
Hardin	32	39	.....	4	8	52	43	98	132
Harrison	.....	.....	.....	.....	.....	.....	.....	.....	.....
Henry	20	23	.....	4	4	36	24	27	59
Highland	25	30	.....	3	5	47	37	41	78
Hocking	19	17	.....	.....	2	11	.....	35	35
Holmes	30	55	.....	1	5	28	10	46	51
Huron	36	49	.....	4	7	110	110	124	236
Jackson	7	15	.....	1	5	27	11	30	12
Jefferson	70	121	.....	4	7	90	72	161	230
Knox	32	37	.....	4	7	68	48	78	126
Lake	38	40	.....	5	10	79	43	154	450
Lawrence	45	71	.....	3	1	30	30	64	80
Licking	40	77	1	7	8	104	92	130	222
Logan	42	49	.....	3	16	73	49	88	137
Lorain	69	127	.....	5	3	169	150	216	366
Lucas	87	273	1	30	15	369	337	500	91
Madison	19	24	.....	1	5	37	26	36	62
Mahoning	133	235	1	14	7	203	160	372	690
Marion	39	61	.....	1	4	62	43	14	91
Medina	31	37	.....	2	2	62	45	79	124
Meigs	20	28	.....	1	1	45	21	49	70
Mercer	14	24	.....	.....	11	45	45	45	90
Miami	37	54	.....	6	6	93	75	86	86
Monroe	19	22	.....	2	4	35	24	35	59
Montgomery	204	227	.....	36	37	303	302	470	22
Morgan	15	23	.....	1	3	36	27	22	49
Morrow	19	26	.....	2	4	61	47	37	84
Muskingum	74	97	.....	10	12	120	100	135	235
Noble	24	15	.....	4	5	19	19	24	43
Ottawa	13	27	1	1	2	42	26	29	72
Paulding	12	16	.....	2	3	28	27	38	56
Perry	22	41	.....	4	1	41	35	36	87
Pickaway	39	57	.....	6	33	48	53	52	105
Pike	7	15	.....	2	.....	20	11	21	32
Portage	64	42	1	8	13	77	78	103	170
Preble	16	22	2	.....	1	51	48	83	131

NUMBER OF LETTERS OF GUARDIANSHIP, LETTERS OF ADMINISTRATION, LETTERS TESTAMENTARY AND NUMBER OF ESTATES ADMINISTERED UPON DURING YEAR ENDING MARCH 31, 1921—Concluded.

Counties.	Guardianship.					Letters of Administration.			
	Number of					Number of			
	Letters Issued.	Children Included in Same.	Drunkards Included in Same.	Insane Included in Same.	Idiots and Imbeciles Included in Same.	Wills Admitted to Probate.	Letters Testamentary.	Letters of Administration Issued.	Estates Administered Upon.
Putnam	30	49	.....	3	2	29	26	55	81
Richland	42	54	.....	3	5	88	81	98	186
Ross	27	41	.....	3	3	67	49	54	120
Sandusky	27	57	.....	13	7	98	86	84	170
Scioto	59	86	1	7	4	69	43	87	109
Seneca	54	43	.....	7	20	113	98	96	194
Shelby	20	14	.....	1	5	44	37	37	74
Stark	170	221	.....	18	25	321	313	446	766
Summit	252	320	.....	14	50	282	210	521	705
Trumbull	51	84	.....	4	3	141	126	237	924
Tuscarawas	72	105	.....	5	9	90	54	120	465
Union	35	37	.....	7	11	39	22	44	64
Van Wert	28	24	.....	1	3	48	34	63	.....
Vinton	8	9	.....	.....	1	15	10	11	30
Warren	17	23	.....	.....	4	51	41	77	126
Washington	34	49	.....	7	4	91	51	90	141
Wayne	53	74	.....	3	16	86	43	104	236
Williams	30	40	.....	1	5	67	28	54	153
Wood	52	85	.....	5	12	90	38	92	130
Wyandot	27	36	.....	2	4	38	23	55	64
Total	5,362	7,206	12	662	876	9,110	7,188	12.591	16,953

NUMBER OF PERSONS SENT TO STATE HOSPITALS FOR INSANE AND EPILEPTICS FOR THE YEAR ENDING MARCH 31, 1921.

Counties.	Athens.				Cleveland.				Columbus.				Dayton.				Lima.			
	White.		Col.		White.		Col.		White.		Col.		White.		Col.		White.		Col.	
	Male.	Female.	Male.	Female.	Male.	Female.	Male.	Female.	Male.	Female.	Male.	Female.	Male.	Female.	Male.	Female.	Male.	Female.	Male.	Female.
Adams	5	7																		
Athens	12	15		1													1			
Belmont									27	21							1			
Brown									2				8	9	1				1	
Butler												2	23	5	2	4				
Champaign									4	13										
Clark									20	13	4	1							1	
Clermont													10	6	1					
Clinton	7			1						1			2	1						
Cuyahoga					305	196			26	7										
Darke													9	7						
Delaware									9	9										
Fairfield	6	2																		
Fayette									6	4										
Franklin		1							108	132	14	24					1			
Fulton										1										
Gallia	9	2		2																
Geauga		2																		
Greene													10	3	2	5				
Guernsey									11	10	1									
Hamilton									15	14	2	1					2			
Hancock																	1			
Harrison	1	4																		
Highland	4	7																		
Hocking	5	9							1											
Jackson	10	7							3											
Jefferson									2											
Knox									6	8										
Lake					4	13	1													
Lawrence	12	7	1																	
Licking									18	14	2									
Logan										1			7	5						
Lorain									3	1										
Lucas									2	5										
Madison									4	5										
Marion									8	7										
Meigs	3	9																		
Mercer										1										
Miami													18	10						
Monroe	3	4																		
Montgomery	15	6	1	86	103	5	1													
Morgan	8	2																		
Morrow									3	2							1			
Muskingum									16	10	2									
Noble	3	3								1										
Paulding	4	1																		
Perry	6	14		1					1	3										
Pickaway	6	2							1	3										
Preble													3	5						
Ross	7	7	2																	
Scioto	14	14																		
Seneca									2	2										
Shelby													5							
Stark													3							
Summit									15	9							4			
Trumbull									1	1										
Union									5	4										
Vinton	3	1																		
Warren									1				6	2						
Washington	15	10																		
Wayne									3	5										
Williams										1										
Total	156	136	4	91	412	214	2		323	308	25	28	104	53	6	9	11		2	

NUMBER OF PERSONS SENT TO STATE HOSPITALS FOR INSANE AND EPILEPTICS FOR THE YEAR ENDING MARCH 31, 1921—Continued.

Counties.	Longview.				Massillon.				Toledo.				Epileptics. Gallipolis.				Totals.		
	White.		Col.		White.		Col.		White.		Col.		White.		Col.				
	Male.	Female.	Male.	Female.	Male.	Female.	Male.	Female.	Male.	Female.	Male.	Female.	Male.	Female.	Male.	Female.	White.	Colored.	Grand Total.
Adams													1				13		13
Allen									14	18	1		6			1	38	2	40
Ashland					10									2			12		12
Ashtabula					14	12							1				27		27
Athens													1			1	30	1	31
Auglaize									10	8							18		18
Belmont													5	2			56		56
Brown														1			20	2	22
Butler													5	5			38	8	46
Carroll					2	2							1	1			6		6
Champaign														1			18		18
Clark													4	1			38	5	43
Clermont														1	2		19	1	20
Clinton																	11	1	12
Columbiana					18	10	1						1	1			30	1	31
Coshocton					16	3							1				20		20
Crawford									14	4				1			19		19
Cuyahoga													14	12			560		560
Darke													1	2			19		19
Defiance										3			2				5		5
Delaware																	18		18
Erie						1			7	4				1			13		13
Fairfield													2				10		10
Fayette													3				13		13
Franklin						1							10	7	4	1	260	43	303
Fulton									6	5			1				13		13
Gallia														1			12	2	14
Geauga														1			3		3
Greene													2		2		15	9	24
Guernsey														2			23	1	24
Hamilton	193	152	23	15									6	7	1	2	389	44	433
Hancock									12	2			1	2			18		18
Hardin									10	8							18		18
Harrison													3				8		8
Henry									5	4							9		9
Highland													1	2			14		14
Hocking													3				18		18
Holmes					1	4							2				7		7
Huron									3	8		1					11	1	12
Jackson													3				23		23
Jefferson					20	15	1										37	1	38
Knox																	14		14
Lake														1			18	1	19
Lawrence														1	1		20	2	22
Licking													2				36		36
Logan													5	1			19		19
Lorain					26	17	2						3	1			51	2	53
Lucas									83	60	6	1	2	2	1		154	8	162
Madison													2				11		11
Mahoning					57	33		2					6	1			97	2	99
Marion																	15		15
Medina					7	2		1									9	1	10
Meigs													1				13		13
Mercer									7	5							13		13
Miami													3	2			33		33
Monroe													2				9		9
Montgomery					10	1											140	88	228
Morgan													1				11		11
Morrow													2				10		10
Muskingum													1	2			29	2	31
Noble													1				8		8
Ottawa									4	3							7		7
Paulding					6	6											12		12
Perry													1				25	1	26
Pickaway													1				13		13
Pike														1			6		6
Portage					14	6							1	1			22		22
Preble																	8		8
Putnam									4	3			2	2			11		11
Richland									12	12			2	2			28		28

NUMBER OF PERSONS SENT TO STATE HOSPITALS FOR INSANE AND EPILEPTICS FOR THE YEAR ENDING MARCH 31, 1921—Concluded.

Counties.	Longview.				Massillon.				Toledo.				Epileptics. Gallipolis.				Totals.		
	White.		Col.		White.		Col.		White.		Col.		White.		Col.				
	Male.	Female.	Male.	Female.	Male.	Female.	Male.	Female.	Male.	Female.	Male.	Female.	Male.	Female.	Male.	Female.	White.	Colored.	Grand Total.
Ross	.....	.....	.....	.....	.....	.....	.....	.....	.....	.....	.....	.....	1	.....	.....	.....	15	2	17
Sandusky	.....	.....	.....	.....	.....	.....	.....	.....	10	3	.....	.....	1	.....	.....	.....	14	.....	14
Scioto	.....	.....	.....	.....	.....	.....	.....	.....	.....	.....	.....	.....	.....	1	.....	.....	29	.....	29
Seneca	.....	.....	.....	.....	.....	.....	.....	.....	14	15	.....	.....	.....	.....	.....	.....	33	.....	33
Shelby	.....	.....	.....	.....	.....	.....	.....	.....	.....	.....	.....	.....	.....	.....	.....	.....	5	.....	5
Stark	.....	.....	.....	.....	46	39	.....	.....	.....	.....	.....	.....	5	2	.....	.....	95	.....	95
Summit	.....	.....	.....	.....	75	52	3	.....	.....	.....	.....	.....	21	5	3	.....	184	3	187
Trumbull	.....	.....	.....	.....	18	16	.....	.....	.....	.....	.....	.....	3	1	.....	.....	40	.....	40
Tuscarawas	.....	.....	.....	.....	14	10	.....	.....	.....	.....	.....	.....	1	1	.....	.....	26	.....	26
Union	.....	.....	.....	.....	.....	.....	.....	.....	.....	.....	.....	.....	.....	.....	.....	.....	9	.....	9
Van Wert	.....	.....	.....	.....	.....	.....	.....	.....	8	9	.....	.....	.....	.....	.....	.....	17	.....	17
Vinton	.....	.....	.....	.....	.....	.....	.....	.....	.....	.....	.....	.....	.....	1	.....	.....	5	.....	5
Warren	.....	.....	.....	.....	.....	.....	.....	.....	.....	.....	.....	.....	1	.....	.....	.....	10	.....	10
Washington	.....	.....	.....	.....	1	2	.....	.....	.....	.....	.....	.....	.....	.....	.....	.....	28	.....	28
Wayne	.....	.....	.....	.....	10	9	.....	1	.....	.....	.....	.....	.....	1	.....	.....	28	1	29
Williams	.....	.....	.....	.....	.....	.....	.....	.....	2	5	.....	.....	.....	1	.....	.....	7	.....	7
Wood	.....	.....	.....	.....	.....	.....	.....	.....	24	14	.....	.....	1	.....	.....	.....	39	.....	39
Wyandot	.....	.....	.....	.....	.....	.....	.....	.....	6	5	.....	.....	.....	.....	.....	.....	11	.....	11
Totals	193	152	23	15	365	241	7	4	251	198	7	2	152	83	14	5	3,360	241	3,601

NUMBER OF BOYS SENT TO BOYS' INDUSTRIAL SCHOOL AT LANCASTER, YEAR ENDING MARCH 31, 1921.

Counties	Age.								
	7 to 9	9 to 10	10 to 11	11 to 12	12 to 13	13 to 14	14 to 15	15 to 18	Totals
Adams						2		1	3
Allen					3	1		2	6
Ashland			1	2	6	2		2	13
Ashtabula								8	8
Athens								5	5
Belmont			3	2		4	1	2	12
Butler				1	1	3	1	1	7
Clermont				1	2	2	1		6
Clinton			1			2	1		4
Columbiana				2	1	2	3	4	12
Coshocton			1					3	4
Crawford				1	1		1	3	6
Defiance						1	1	1	3
Delaware					1			1	2
Erie				1				1	2
Fairfield		1				1	1	1	4
Fayette						1			1
Franklin			4	4	4	8	14	33	67
Fulton			1			1	1	1	4
Gallia							2		2
Greene						1	3	3	7
Guernsey					2	4		2	8
Harrison						1	2		3
Highland								1	1
Holmes								4	4
Huron				1		1			2
Jackson			1	1			3	5	10
Jefferson			2	1		6	6	6	21
Knox				1		2	1	2	6
Lake						1		3	4
Lawrence		1	1		1	3		1	7
Licking			1	1	1		1	3	7
Logan					1			2	3
Lorain		1	2	1	2	7	4	7	24
Lucas				1	6		6	22	35
Madison				2	3	3			8
Marion			1	1					2
Medina						2	1	1	4
Meigs				1					1
Miami					1		1	1	3
Muskingum			1	1		1	2	4	9
Ottawa				1	1			1	3
Perry							1		1
Pickaway		1		2		1	1	2	7
Pike								1	1
Portage								5	5
Putnam						1			1
Richland						2	3	5	10
Ross				1		1	2	1	5
Sandusky				1				6	7
Scioto						1	2	3	6
Seneca						2		1	3
Shelby						1	1		2
Stark			1			2	2	4	9
Trumbull			1		1	1	2	2	7
Tuscarawas							1	5	6
Union						1		1	2
Van Wert				1	1	1		3	6
Vinton							4		4
Washington						3		4	7
Wayne				1	1				2
Williams					1			3	4
Totals		4	22	33	41	79	76	183	438

NUMBER OF GIRLS SENT TO GIRLS' INDUSTRIAL HOME AT DELAWARE FOR THE YEAR ENDING MARCH 31, 1921.

Counties.	Age.								
	7 to 9	9 to 10	10 to 11	11 to 12	12 to 13	13 to 14	14 to 15	15 to 17	Totals.
Adams								1	1
Allen			1		1		4	1	7
Ashtabula				1			2	4	7
Athens							1	2	3
Belmont								3	3
Butler					1		1		2
Clermont					1			2	3
Clinton							1	2	3
Columbiana					1	2	2	1	6
Coshocton							1	4	5
Crawford						1		2	3
Delaware							1		1
Fairfield				1		1	2	1	5
Fayette								2	2
Franklin				1	1		1	14	17
Fulton				1					1
Gallia							2		2
Greene								3	3
Guernsey								2	2
Hancock							1	1	2
Hardin								1	1
Harrison							1		1
Jackson						1	1	4	6
Jefferson						1			1
Lake								1	1
Lawrence					1				1
Licking								3	3
Lorain					1			1	2
Lucas							3	1	4
Madison								2	2
Meigs							1		1
Mercer						1		1	2
Miami				1		1	2	1	5
Morgan								1	1
Muskingum								5	5
Noble						1			1
Perry							1	2	3
Pike								1	1
Portage								1	1
Richland						2	2	4	8
Ross						2	1	1	4
Sandusky				1				3	4
Scioto						1	1	5	7
Seneca						1			1
Shelby								1	1
Stark		1		1	3	5	5	3	18
Trumbull								2	2
Tuscarawas						1	2	3	6
Union				1	1				2
Van Wert								1	1
Wayne					1		1		2
Williams								1	1
Wood							1		1
Total		1	1	8	12	20	42	94	178

JUDICIAL STATISTICS.

FOR THE YEAR ENDING JUNE, 30 1921.

(As Reported by the Probate Courts and Clerks of Common Pleas Courts.)

SUITS FOR DIVORCE FOR THE YEAR ENDING JUNE 30, 1921.

CAUSE—*Adultery.*

Counties.	Number Pending July 1, 1920.	Number Brought Within Year Ending June 30, 1921.	Total Number Suits.	Number Decided Within the Year.	Number Pending June 30, 1921.	Brought by Husband.	Brought by Wife.	Number Wherein Alimony Allowed Wife.	Granted to Husband.	Refused to Husband and Dismissed.	Granted to Wife.	Refused to Wife and Dismissed.	Children Given to Father.	Children Given to Mother.
Adams	1	4	5	4	1	4	1		1	1	2		2	
Allen		4	4	4		3	1		2		1	1		
Ashland	1	8	9	7	2	4	5	2	4	1	2			2
Ashtabula	1	5	6	3	3	5	1		2		1		1	
Athens	6	29	35	27	8	19	16		13	4	4	6	4	1
Belmont	10	50	60	41	19	37	23	3	20	4	14	3	4	7
Brown		1	1		1		1							
Butler	15	8	23	10	13	18	5		4	2	1	3		
Carroll		1	1	1		1			1					
Champaign		2	2	2		2				2				
Clark	16	23	39	25	14	24	15	3	10	3	5	7	1	1
Clermont		1	1		1		1							
Clinton	1	4	5	4	1	2	3		1	1	2			1
Columbiana	9	19	28	21	7	10	18	2	9	2	10		2	4
Coshocton	1	3	4	4		3	1	1	3		1		2	1
Crawford	2	3	5	3	2	2	3	2	1		2		1	2
Cuyahoga	40	47	87	66	21	51	36		36	6	16	8	3	10
Darke	1	4	5	1	4	2	3	1			1			
Defiance	3	9	12	11	1	6	6	3	2	2	2	5		
Erie	1		1	1		1					1			
Fairfield	3	4	7	5	2	6	1	1	3	1	1		1	4
Fayette	1	1	2	1	1	1	1			1				
Franklin	15	3	18	3	15	3	15		3					
Fulton		1	1	1			1				1			1
Gallia	5	10	15	7	8	9	6		2	4	1			
Greene	1	3	4	2	2	3	1		1		1			
Guernsey	7	17	24	14	10	14	10	1	5	2	4	3	1	1
Hamilton	149	82	231	92	139	101	130	4	55	8	21	8	6	3
Hancock	1	1	2	2		2			1	1				
Hardin	3	1	4	1	3	1	3		1					
Harrison	2	5	7	1	6	5	2	1	1					
Henry		5	5	4	1	4	1	1	4				1	1
Highland	2	2	4	2	2	3	1		2					
Hocking	2	4	6	4	2	3	3		1	1	1	1	1	1
Jackson	1	6	7	3	4	6	1		2		1			
Jefferson	18	36	54	41	13	19	35	6	26	6	9		2	2
Knox	2	3	5	3	2	1	4		2			1		
Lawrence	6	7	13	9	4	8	5	4	2	1	4	2	6	4
Licking	16	11	27	10	17	9	18	5	2		5	3	2	4
Logan	1	4	5	2	3	2	3	1	2					
Lorain	3	11	14	11	3	9	5	4	5	1	5			3
Lucas	31	62	93	57	36	51	42	5	24	8	20	5	5	6
Madison	3		3	2	1		3	1			3			
Mahoning	38	27	65	50	15	40	25	8	17	16	11	6	4	9
Marion	1	7	8	4	4	5	3		1	2	1			
Meigs	8	17	25	9	16	12	13		4	1	3	1	1	2
Mercer		3	3	3			3				3			1
Miami	3	3	6	4	2	3	3	1	2		2			1
Monroe		1	1	1		1			1				1	
Montgomery	10	23	33	26	7	18	15	4	10	4	8	4	1	3
Morgan	2	2	4	1	3	2	2					1		

SUITS FOR DIVORCE—Continued.

CAUSE—*Adultery*—Concluded.

Counties.	Number Pending July 1, 1920.	Number Brought Within Year Ending June 30, 1921.	Total Number Suits.	Number Decided Within the Year.	Number Pending June 30, 1921.	Brought by Husband.	Brought by Wife.	Number Wherein Alimony Allowed Wife.	Granted to Husband.	Refused to Husband and Dismissed.	Granted to Wife.	Refused to Wife and Dismissed.	Children Given to Father.	Children Given to Mother.
Muskingum	3	23	26	23	3	14	12	3	6	6	8	3	2	6
Noble	1		1	1		1					1			
Ottawa		1	1	1		1				1				
Paulding		3	3	3		3			2	1				
Pickaway	2	2	4	3	1	2	2	1	1		2			
Pike	4	1	5	2	3	5			1	1				
Portage	1	3	4	4		4			4				1	
Preble	3		3	3		2	1		2			1	1	
Putnam		1	1	1			1					1		
Ross	4	11	15	13	2	8	7	3	5		7	1	2	10
Sandusky		9	9	5	4	6	3		5					
Scioto	86	70	156	96	60	95	61	7	34	45	8	9	3	9
Seneca		3	3	3		2	1	1	1	1	1			
Stark	29	40	69	20	49	18	51	3	3	4	1	12	1	6
Summit	15	39	54	35	19	37	17	4	10	13	10	2	2	6
Trumbull	6	34	40	37	3	24	16	1	18	6	9	4	4	5
Tuscarawas	2	15	17	5	12	0	8	3	1	1	1	2		
Union	2	6	8	2	6	2	6	2			2			
Van Wert		2	2	2		1	1	1		1	1			2
Vinton	1	1	2	1	1	1	1		1					
Warren	1	7	8	6	2	4	4		1	1	3	1		1
Washington	10	13	23	11	12	14	9		5	5		1		
Wayne	1	5	6	3	3	5	1		2	1				
Williams		2	2	2		1	1		1		1			1
Wood	1	4	5	5		5			4	1			2	7
Total	614	882	1,496	899	590	799	699	93	394	172	225	105	70	128

SUITS FOR DIVORCE—Continued.

CAUSE—*Absence and Neglect.*

Counties.	Number Pending July 1, 1920.	Number Brought Within Year Ending June 30, 1921.	Total Number Suits.	Number Decided Within the Year.	Number Pending June 30, 1921.	Brought by Husband.	Brought by Wife.	Number Wherein Alimony Allowed Wife.	Granted to Husband.	Refused to Husband and Dismissed.	Granted to Wife.	Refused to Wife and Dismissed.	Children Given to Father.	Children Given to Mother.
Adams	5	18	23	20	3	15	8	2	8	4	5	3	.....	10
Allen	61	168	229	167	62	80	149	.....	42	19	99	7	.....	.....
Ashland	5	18	23	20	3	4	19	3	3	1	12	4	.....	3
Ashtabula	52	121	173	134	39	62	111	31	35	13	61	25	8	28
Athens	9	41	50	37	13	18	32	3	6	4	18	9	2	7
Auglaize	5	30	35	28	7	17	18	7	13	1	12	2	3	6
Belmont	24	73	97	77	20	37	60	4	23	3	30	21	2	12
Brown	1	9	10	4	6	4	6	2	.....	.....	4	.....	.....	.....
Butler	218	222	440	211	229	176	264	11	64	14	109	24	9	28
Carroll	4	18	22	16	6	7	15	1	5	1	8	2	2	5
Champaign	10	33	43	41	2	20	23	6	13	5	21	2	3	19
Clark	66	137	203	132	71	68	135	28	31	8	69	24	4	23
Clermont	7	22	29	25	4	14	15	4	12	1	11	1	2	5
Clinton	31	43	74	46	28	25	49	8	14	2	27	3	6	7
Columbiana	34	103	137	98	39	46	91	4	37	2	41	18	2	28
Coshocton	19	54	73	55	18	22	51	6	14	4	26	12	5	14
Crawford	6	18	24	18	6	8	16	6	4	2	10	2	.....	6
Cuyahoga	1,376	2,281	3,657	2,412	1,245	1,265	2,392	276	589	266	1,056	501	62	265
Darke	18	41	59	36	23	25	34	4	13	3	14	6	3	17
Defiance	8	19	27	18	9	11	16	1	7	2	8	1	.....	2
Delaware	2	33	35	31	4	4	31	4	7	3	18	3	.....	.....
Erie	20	58	78	51	27	25	53	9	10	2	33	6	.....	19
Fairfield	17	27	44	31	13	19	25	10	9	.....	16	6	1	14
Fayette	11	21	32	26	6	13	19	.....	8	2	11	5	1	4
Franklin	2,106	1,360	3,466	1,000	2,466	1,353	2,113	80	216	55	623	106	19	106
Fulton	4	17	21	18	3	4	17	4	3	1	11	3	.....	5
Gallia	9	16	25	19	6	14	11	.....	6	6	4	3	.....	.....
Geauga	13	40	53	45	8	16	37	15	10	6	13	16	2	7
Greene	43	81	124	114	10	42	82	3	21	8	62	23	2	12
Guernsey	16	32	48	31	17	18	30	5	9	2	14	6	5	6
Hamilton	123	1,024	1,147	936	211	374	773	117	237	89	498	112	26	161
Hancock	23	31	54	42	12	19	35	4	10	5	20	7	6	9
Hardin	39	29	68	51	17	24	44	10	14	4	29	4	2	11
Harrison	3	6	9	2	7	3	6	2	2	.....	.....	.....	.....	3
Henry	1	23	24	15	9	11	13	3	5	1	9	.....	2	3
Highland	11	33	44	41	3	15	29	9	11	7	21	2	3	6
Hocking	2	19	21	19	2	5	16	4	2	1	15	1	.....	5
Holmes	7	7	14	9	5	4	10	.....	2	1	4	2	.....	4
Huron	15	32	47	32	15	19	28	8	11	1	15	5	1	10
Jackson	8	13	21	17	4	4	17	5	3	.....	13	1	1	14
Jefferson	36	73	109	70	39	46	63	6	19	11	35	5	4	13
Knox	29	39	68	40	28	8	60	3	10	4	12	14	1	6
Lake	28	88	116	84	32	37	79	.....	10	2	61	11	.....	.....
Lawrence	55	147	202	148	54	60	142	22	35	12	82	19	10	18
Licking	23	21	44	37	7	24	20	18	12	4	15	6	5	12
Logan	20	24	44	36	8	18	26	6	12	6	16	2	1	4
Lorain	77	204	281	189	92	102	179	76	49	18	92	30	5	35
Lucas	325	604	929	581	348	362	567	46	187	47	287	60	24	98
Madison	23	31	54	34	20	16	38	17	8	2	24	.....	2	13
Mahoning	141	89	230	177	53	97	133	27	42	32	59	44	6	31
Marion	16	97	113	92	21	43	70	12	23	11	43	15	7	27
Medina	4	26	30	26	4	16	14	3	11	1	14	.....	1	5
Meigs	9	29	38	23	15	13	25	1	8	1	9	5	1	4
Mercer	.....	5	5	2	3	2	3	1	1	.....	1	.....	.....	.....
Miami	31	62	93	64	29	32	61	9	11	11	36	6	4	13
Monroe	3	9	12	7	5	4	8	.....	1	.....	5	1	.....	4
Montgomery	224	947	1,171	859	312	395	776	156	234	60	443	122	17	85
Morgan	2	6	8	6	2	6	2	.....	4	.....	1	1	.....	.....
Morrow	2	11	13	9	4	5	8	2	3	.....	5	1	2	11
Muskingum	11	47	58	47	11	26	32	9	15	4	18	10	3	8
Noble	1	3	4	3	1	1	3	.....	.....	.....	2	1	.....	1
Ottawa	6	8	14	11	3	10	4	3	8	1	2	.....	8	3

SUITS FOR DIVORCE—Continued.

CAUSE—*Absence and Neglect*—Concluded.

Counties.	Number Pending July 1, 1920.	Number Brought Within Year Ending June 30, 1921.	Total Number Suits.	Number Decided Within the Year.	Number Pending June 30, 1921.	Brought by Husband.	Brought by Wife.	Number Wherein Alimony Allowed Wife.	Granted to Husbned.	Refused to Husband and Dismissed.	Granted to Wife.	Refused to Wife and Dismissed.	Children Given to Father.	Children Given to Mother.
Paulding	4	10	14	13	1	6	8	2	5	1	6	1	1	3
Perry	36	58	94	75	19	40	54	8	21	5	36	3	.....	.....
Pickaway	7	20	27	17	10	9	18	5	4	2	10	1	2	3
Pike	16	14	30	28	2	12	18	1	9	2	15	2	3	4
Portage	19	50	69	47	22	26	43	9	13	6	23	5	1	7
Preble	10	30	40	26	14	17	23	3	6	2	12	6	.....	5
Putnam	12	24	36	27	9	11	25	5	10	1	14	3	1	1
Ross	16	39	55	44	11	27	28	3	16	1	25	2	1	2
Sandusky	9	42	51	37	14	26	25	14	11	5	17	4	5	8
Scioto	56	98	154	109	45	66	88	12	38	12	39	20	3	13
Seneca	15	61	76	58	18	33	43	12	29	1	26	2	1	16
Shelby	16	23	39	32	7	17	22	4	9	3	16	4	1	8
Stark	187	367	554	200	354	193	361	18	79	8	94	19	1	11
Summit	312	701	1,013	747	266	387	626	97	189	82	352	124	22	135
Trumbull	27	128	155	132	23	64	91	13	45	17	61	9	3	13
Tuscarawas	39	53	92	69	23	40	52	12	9	17	32	11	5	21
Union	6	8	14	5	9	2	12	.....	2	.....	3	.....	.....	.....
Van Wert	12	11	23	18	5	6	17	1	4	.....	7	7	.....	2
Vinton	4	8	12	6	6	6	6	.....	3	3	.....	.....	.....	.....
Warren	10	50	60	52	8	20	40	8	15	5	26	6	3	13
Washington	18	36	54	20	34	20	34	.....	3	4	9	4	.....	3
Wayne	16	38	54	42	12	10	44	11	6	4	25	7	2	5
Williams	18	41	59	42	17	18	41	8	9	1	26	6	3	17
Wood	17	32	49	36	13	25	24	6	13	6	8	9	5	8
Wyandot	2	13	15	14	1	6	9	1	6	.....	7	1	.....	1
Total	6,382	10,896	17,278	10,666	6,712	6,320	10,958	1,552	2,786	964	5,221	1,594	348	1,474

SUITS FOR DIVORCE—Continued.

CAUSE—*Cruelty.*

Counties.	Number Pending July 1, 1920.	Number Brought Within Year Ending June 30, 1921.	Total Number Suits.	Number Decided Within the Year.	Number Pending June 30, 1921.	Brought by Husband.	Brought by Wife.	Number Wherein Alimony Allowed Wife.	Granted to Husband.	Refused to Husband and Dismissed.	Granted to Wife.	Refused to Wife and Dismissed.	Children Given to Father.	Children Given to Mother.
Adams	6	10	16	6	10	4	12	2	1	1	1	3	2	2
Allen	12	38	50	33	17	6	44		4	2	12	15		
Ashland	3	31	34	28	6	5	29	9	5		17	6		9
Ashtabula	13	61	74	56	18	12	62	24	4	5	30	17	1	8
Athens	9	40	49	38	11	3	46	10	2	3	25	8		14
Auglaize	4	16	20	17	3	1	19	7	1		14	2		6
Belmont	18	64	82	59	23	6	76	12	2	6	35	16		13
Brown	3	14	17	14	3	7	10	5	5	4	3	2		
Butler	40	42	82	30	52	7	75		1	1	19	9		7
Carroll	4	6	10	8	2		10	1	2		4	2		
Champaign	1	3	4	4			4					4		
Clark	12	31	43	25	18	1	42	10	1		16	8		3
Clermont	2	11	13	10	3	2	11	4		1	8	1		3
Clinton	11	11	22	10	12	2	20				8	2		2
Columbiana	14	69	83	64	19	18	65	7	5	2	53	4		12
Coshocton	1	24	25	24	1	2	23	3	1		22	1	1	4
Crawford	4	16	20	16	4	3	17	4	3	1	10	2	1	4
Cuyahoga	453	670	1,123	691	432	300	823	98	75	84	352	180	24	134
Darke	13	32	45	41	4	22	23		10	3	21	7		1
Defiance	6	4	10	6	4	6	4	2	2		3	1		2
Delaware	4	15	19	12	7	6	13	4	3	4	3	2		
Erie	20	40	60	44	16	11	49	4	8		24	12	1	13
Fairfield	6	5	11	8	3	3	8	1		2	5	1		
Fayette	3	6	9	4	5		9				2	2		
Franklin	917	267	1,184	180	1,004	497	687	18	11	9	115	45	2	22
Fulton	1	6	7	6	1	1	6	1	1		4	1	1	
Gallia	7	10	17	11	6	2	15			1	8	2		
Geauga	1	1	2	1	1		2				1			
Greene	7	15	22	10	12	7	15	2	3		7			2
Guernsey	18	32	50	30	20	10	40	8	5	1	16	8	1	10
Hamilton	98	522	620	521	99	306	314	90	71	54	308	88	4	95
Hancock	8	18	26	16	10	5	21	2	1	2	5	8		3
Hardin	6	12	18	12	6	6	12	5	2	2	7	1		4
Harrison		1	1	1			1				1			
Henry	1	7	8	8		1	7		2	1	3	2		1
Highland	3	4	7	3	4	3	4				3			
Hocking	2	20	22	18	4	2	20	5	1	2	10	5		
Holmes	1	11	12	5	7	2	10		1			4		
Huron	14	42	56	39	17	7	49	12	2	3	19	15	3	11
Jackson	11	12	23	17	6	6	17	6	4		12	1	1	7
Jefferson	22	50	72	57	15	12	60	4	4	9	40	4	2	
Knox	15	17	32	10	22	5	27					10		
Lake	5	10	15	10	5	7	8		7			3		
Lawrence	19	49	68	45	23	4	64	6	5	3	22	15	3	11
Licking	38	37	75	42	33	17	58	14	3	13	7	19	2	8
Logan	11	10	21	15	6	4	17	1	3	2	9	1	1	4
Lorain	40	141	181	125	56	33	148	58	13	10	70	32	4	28
Lucas	150	314	464	266	198	67	397	34	15	12	155	84	6	60
Madison	4	12	16	12	4	4	12	7	2	2	18		1	7
Mahoning	99	97	196	119	77	32	164	38	8	12	42	57	1	9
Marion	18	47	65	50	15	5	60	18	2	3	27	18	2	12
Medina	6	14	20	18	2	3	17	8		1	11	6		5
Meigs	12	16	28	15	13	8	20	1	6	3	6			1
Mercer	4	20	24	20	4	7	17		6	1	10	3		2
Miami	7	22	29	25	4	3	2	5	1	1	15	8		7
Monroe		1	1		1		1							
Montgomery	110	304	414	286	128	79	335	75	36	23	153	74	8	44
Morgan	1	3	4	4		2	2	1			4			3
Morrow		5	5	4	1	1	4				2	2		
Muskingum	1	44	45	37	8	5	40	7	6	2	17	12		3
Noble	5	3	8	6	2	2	6			1	2	3		1
Ottawa	8	16	24	16	8	4	20	5	2		12	2	3	7
Paulding	2	4	6	6		6			2		3	1		2

SUITS FOR DIVORCE—Continued.

CAUSE—*Cruelty*—Concluded.

Counties.	Number Pending July 1, 1920.	Number Brought Within Year Ending June 30, 1921.	Total Number Suits.	Number Decided Within the Year.	Number Pending June 30, 1921.	Brought by Husband.	Brought by Wife.	Number Wherein Alimony Allowed Wife.	Granted to Husband.	Refused to Husband and Dismissed.	Granted to Wife.	Refused to Wife and Dismissed.	Children Given to Father.	Children Given to Mother.
Perry	14	9	23	13	10	10	13	1	6	.....	5	2	.....	.....
Pickaway	4	10	14	8	6	4	10	3	2	.....	5	1	1	2
Pike	3	4	7	7	.....	.....	7	.....	.....	.....	6	1	2	1
Portage	9	18	27	24	3	6	21	5	4	2	14	4	1	5
Preble	10	8	18	10	8	2	16	1	2	.....	6	2	.....	1
Putnam	1	8	9	7	2	2	7	2	3	.....	4	.....	1	1
Ross	11	18	29	20	9	13	16	1	9	1	10	.....	.....	2
Sandusky	6	21	27	24	3	12	15	11	6	2	11	5	2	10
Scioto	71	102	173	125	48	20	153	18	9	6	28	82	1	12
Seneca	10	32	42	29	13	6	36	7	1	.....	23	5	3	11
Shelby	4	11	15	10	5	2	13	2	2	1	6	1	.....	3
Stark	122	223	345	178	167	23	322	16	17	17	109	35	.....	28
Summit	100	284	384	277	107	80	304	48	33	18	149	77	7	48
Trumbull	28	123	151	123	28	23	128	23	13	5	66	39	1	19
Tuscarawas	24	37	61	42	19	15	46	8	8	5	27	2	.....	.....
Union	6	15	21	3	18	3	18	.....	.....	.....	1	2	.....	3
Van Wert	8	13	21	11	10	5	16	2	2	2	7	.....	1	3
Vinton	5	5	10	4	6	5	5	.....	.....	.....	2	2	1	2
Warren	4	12	16	12	4	3	13	2	.....	1	4	7	.....	.....
Washington	12	21	33	13	20	7	26	.....	2	2	3	6	.....	.....
Wayne	7	17	24	15	9	1	23	11	.....	2	10	3	.....	4
Williams	3	15	18	12	6	8	10	1	2	3	4	3	.....	.....
Wood	8	14	22	20	2	3	19	2	1	2	8	9	.....	.....
Wyandot	.....	1	1	1	.....	.....	1	.....	.....	.....	1	.....	.....	1
Total	2,804	4,496	7,300	4,302	2,998	1,845	5,455	804	482	361	2,340	1,129	96	762

SUITS FOR DIVORCE—Continued.

CAUSE—*Drunkenness.*

Counties.	Number Pending July 1, 1920.	Number Brought Within Year Ending June 30, 1921.	Total Number Suits.	Number Decided Within the Year.	Number Pending June 30, 1921.	Brought by Husband.	Brought by Wife.	Number Wherein Alimony Allowed Wife.	Granted to Husband.	Refused to Husband and Dismissed.	Granted to Wife.	Refused to Wife and Dismissed.	Children Given to Father.	Children Given to Mother.
Ashland	4	1	5		5		5				5			
Ashtabula		4	4	4			4	1			1	3		
Belmont	1	5	6	6		1	5		1			5		
Butler	4		4		4		4							
Clark	3		3		3		3							
Clermont		1	1	1			1				1			
Columbiana	2	12	14	8	6		14				6	2		1
Coshocton		4	4	4		4								
Crawford		2	2	2			2				2			1
Cuyahoga	6	11	17	14	3	10	7		7	3	2	2	2	30
Darke	2		2	1	1		2				1			
Erie		3	3	1	2		3				1			1
Fairfield		2	2	2			2					2		
Franklin	2	1	3	1	2		3	1			1			1
Geauga	1	1	2	1	1		2				1			
Guernsey		4	4	2	2		4					2		
Hamilton	93	12	105	5	100	9	96	2			4	1		2
Hancock	2	1	3	3		1	2	1			2			2
Harrison		1	1	1			1				1			
Henry	1		1	1			1					1		
Hocking	1		1	1			1					1		
Jefferson	4	5	9	5	4		9				4			1
Licking	11	5	16	14	2	4	12	3	2		4	8		
Logan	3	2	5	5		2	3				4	1		2
Lorain	1	4	5	2	3		5	1			1	1		
Lucas	22	32	54	32	22	2	52	7			25	7		7
Mahoning	18		18	13	5	2	16	3			7	6		5
Marion		1	1	1			1					1		
Medina	1	2	3	3			3				1	2		
Meigs		4	4	4		2	2		3		1			
Miami	1	1	2	1	1		2					1		
Montgomery	3	4	7	5	2		7	2			3	2		1
Morgan		1	1	1			1	1				1		
Morrow		1	1	1			1				1			
Noble	1		1		1		1							
Perry	1		1		1		1							
Portage	1	1	2	1	1	1	1			1				
Preble	1		1		1		1							
Sandusky		2	2	1	1		2				1			
Scioto	8	4	12	8	4	1	11	3		1	2	5		1
Seneca		1	1	1			1					1		
Stark		3	3	2	1		3	1				2		2
Summit	11	26	37	26	11	1	36	5			15	11		6
Trumbull	4	12	16	14	2	1	15	1	1	1	2	10		3
Tuscarawas	2	5	7	1	6		7	1			1			
Union		1	1		1	1								
Washington	1		1		1		1							
Total	216	182	398	199	199	42	356	33	14	6	99	78	2	66

SUITS FOR DIVORCE—Continued.

CAUSE—*Fraud.*

Counties.	Number Pending July 1, 1920.	Number Brought Within Year Ending June 30, 1921.	Total Number Suits.	Number Decided Within the Year.	Number Pending June 30, 1921.	Brought by Husband.	Brought by Wife.	Number Wherein Alimony Allowed Wife.	Granted to Husband.	Refused to Husband and Dismissed.	Granted to Wife.	Refused to Wife and Dismissed.	Children Given to Father.	Children Given to Mother.
Allen		3	3	3		2	1		2		1			
Athens		2	2	1	1	2					1			
Auglaize		1	1	1		1			1					
Belmont	1	1	2	1	1	1	1					1		
Butler		3	3	2	1		3				1	1		
Carroll		1	1	1		1			1					
Clark	5	4	9	5	4	5	4	1	1	1	2	1		
Coshocton		2	2		2	2			1		1			
Cuyahoga	8	26	34	23	11	3	31	4		1	15	7		
Darke		1	1	1		1				1				
Erie	1	1	2	2		1	1		1		1			
Franklin	3	3	6	1	5	1	5				1			
Guernsey	1	4	5	3	2		5		1		2			
Hamilton	40	39	79	23	56	43	36		9	1	8	5		
Hancock		1	1	1		1		1			1			
Hardin		2	2	2		1	1			1	1			
Lorain	1	4	5	5	1	2	3		1		3			
Lucas	3	2	5	5		4	1		4		1			
Mahoning	2	1	3	2	1	2	1			2				1
Meigs		1	1		1	1								
Montgomery		7	7	5	2	6	1		3	1	1		2	
Ottawa		1	1	1		1			1					
Portage	1		1	1			1				1			1
Putnam		1	1	1		1					1			
Scioto	8	3	11	6	5	6	5		1	2	2	1		
Shelby	1		1	1			1				1			
Trumbull	3	3	6	5	1	4	2		3	1	1			
Tuscarawas	5	7	12	6	6	1	11	2	1		3	2		
Vinton	1		1		1		1							
Washington	1	2	3	1	2	2		1						
Wood		1	1	1			1					1		
Wyandot	1		1	1		1			1					
Total	86	127	213	110	103	96	117	8	33	11	48	18	2	2

SUITS FOR DIVORCE—Concluded.

All Other Causes.

Counties.	Number Pending July 1, 1920.	Number Brought Within Year Ending June 30, 1921.	Total Number Suits.	Number Decided Within the Year.	Number Pending June 30, 1921.	Brought by Husband.	Brought by Wife.	Number Wherein Alimony Allowed Wife.	Granted to Husband.	Refused to Husband and Dismissed.	Granted to Wife.	Refused to Wife and Dismissed.	Children Given to Father.	Children Given to Mother.
Adams		3	3	2	1	2	1		1			1		
Ashland	9	5	14	8	6		14	2		1	5	2		2
Ashtabula		3	3	1	2	1	2	1			1			1
Athens		3	3	3			3				3			
Belmont		1	1		1		1							
Brown	1	6	7	7		2	5		2		5			
Champaign	20	27	47	26	21	6	41	4	5	1	17	3	1	8
Clark	119	52	171	63	108	33	138	28	6	8	29	20	2	13
Clermont	7	12	19	13	6	6	13	6	1	2	5	5		1
Clinton	2	2	4	2	2	1	3			1	1			
Columbiana	4	13	17	10	7	5	12	2	4	1	5			1
Crawford	11	40	51	39	12	18	33	20	11	3	17	8		8
Cuyahoga	45	107	152	106	46	44	108	21	14	17	48	27	15	60
Darke		1	1	1		1			1					
Delaware	8		8	5	3	2	6	3	2		2	1		
Fairfield	11	24	35	22	13	12	23	1	3	3	13	3		6
Franklin	132	15	147	12	135	3	144	1	1	1	9	1		
Fulton		5	5	4	1		5	1			3	1		1
Gallia		4	4	4			4				3	1		
Greene		1	1		1		1				1			
Guernsey		1	1		1		1							
Hamilton	18	10	28	8	20	16	12				8			5
Hancock		1	1		1		1							
Harrison		1	1	1			1				1			
Henry	2	1	3	3			3					3		
Highland	5	17	22	2	20	7	15				2			
Hocking	2		2	2			2				2			
Holmes		1	1	1			1				1			1
Jackson		2	2	2			2				2			6
Jefferson	1	6	7	5	2	2	5	1	1	2	2			
Licking	5	3	8	5	3	2	6					5		
Lucas	7	16	23	13	10	7	16		2		8	3		1
Mahoning	10	217	227	100	127	71	156	25	15	16	26	43	3	11
Medina	1	5	6	4	2	2	4			2	2		2	
Mercer		3	3	3		1	2				1	2		2
Miami	1	1	2	2			2					2		
Monroe	1		1	1			1					1		
Montgomery	6	6	12	9	3	5	7		4		5			1
Muskingum		3	3	3			3				3			
Paulding	5	3	8	3	5	4	4		2	1			1	
Perry		13	13	3	10	7	6	1		1	2		1	
Ross		3	3	3			3				3			
Scioto	3	2	5	3	2	2	3				2		1	1
Stark	3	7	10	2	8	3	7		1			1		1
Summit	5	10	15	9	6	4	11		1	1	4	3		1
Trumbull		4	4	4			4				3	1		2
Tuscarawas	2	44	46	36	10	12	34	10	6	2	15	13		7
Union		3	3	2	1	2	1	2			2			
Van Wert		2	2	2			2				2			
Vinton	1		1		1		1							
Warren		2	2	2			2				2			
Washington	2	1	3	1	2	2	1					1		
Williams	1	2	3	2	1	2	1			1		1		
Wyandot		2	2	1	1	1	1				1			
Total	450	716	1,166	565	601	288	878	129	86	61	266	152	26	139

SUMMARY.

TABLE GIVING NUMBER OF DIVORCE SUITS PENDING JULY 1, 1920; NUMBER BROUGHT DURING THE YEAR ENDING JUNE 30, 1921, AND NUMBER OF DIVORCES GRANTED, NUMBER OF DIVORCES REFUSED, AND NUMBER OF SUITS PENDING JULY 1, 1921.

Counties.	Number Suits Pending July 1, 1920.	Number Suits Brought Within Year Ending June 30, 1921.	Total Number Suits.	Total Number of Divorces Granted.	Total Number Divorces Refused and Suits Dismissed.	Total Number Suits Pending July 1, 1921.
Adams	12	35	47	19	13	15
Allen	73	213	286	163	44	79
Ashland	22	63	85	53	15	17
Ashtabula	66	194	260	135	63	62
Athens	24	115	139	72	34	33
Auglaize	9	47	56	41	5	10
Belmont	54	194	248	125	59	64
Brown	5	30	35	19	6	10
Butler	280	272	552	199	54	299
Carroll	8	26	34	20	6	8
Champaign	31	65	96	56	17	23
Clark	221	247	468	170	80	218
Clermont	16	47	63	38	11	14
Clinton	45	60	105	53	9	43
Columbiana	63	216	279	170	31	78
Coshocton	21	87	108	72	17	19
Crawford	23	79	102	60	18	24
Cuyahoga	1,928	3,142	5,070	2,210	1,102	1,758
Darke	34	79	113	61	20	32
Defiance	14	23	37	20	4	13
Delaware	17	57	74	39	20	15
Erie	42	102	144	79	20	45
Fairfield	37	62	99	50	18	31
Fayette	16	28	44	21	10	13
Franklin	3,175	1,649	4,824	980	217	3,627
Fulton	5	29	34	23	6	5
Gallia	21	40	61	24	17	20
Geauga	15	42	57	25	22	10
Greene	51	100	151	95	31	25
Guernsey	42	90	132	56	24	52
Hamilton	521	1,689	2,210	1,219	366	625
Hancock	34	53	87	41	23	23
Hardin	48	44	92	54	12	26
Harrison	5	14	19	6	.....	13
Henry	5	36	41	23	8	10
Highland	21	56	77	39	9	29
Hocking	9	43	52	32	12	8
Holmes	8	19	27	8	7	12
Huron	29	74	103	47	24	32
Jackson	20	23	53	37	2	14
Jefferson	81	170	251	140	38	73
Knox	46	59	105	24	29	52
Lake	33	98	131	78	16	37
Lawrence	80	203	283	150	52	81
Licking	93	77	170	50	58	62
Logan	35	40	75	46	12	17
Lorain	122	364	486	239	92	155
Lucas	538	1,030	1,568	728	226	614
Madison	30	43	73	44	4	25
Mahoning	308	431	739	227	234	278
Marion	35	152	187	97	50	40
Medina	12	47	59	37	14	8
Meigs	29	67	96	40	11	45
Mercer	4	31	35	22	6	7
Miami	43	89	132	67	29	36
Monroe	4	11	15	7	2	6
Montgomery	353	1,291	1,644	900	290	454
Morgan	5	12	17	9	3	5
Morrow	2	17	19	11	3	5

SUMMARY—Concluded.

TABLE GIVING NUMBER OF DIVORCE SUITS PENDING JULY 1, 1920; NUMBER BROUGHT DURING THE YEAR ENDING JUNE 30, 1921, AND NUMBER OF DIVORCES GRANTED, NUMBER OF DIVORCES REFUSED, AND NUMBER OF SUITS PENDING JULY 1, 1921—Concluded.

Counties.	Number Suits Pending July 1, 1920.	Number Suits Brought Within Year Ending June 30, 1921.	Total Number Suits.	Total Number of Divorces Granted.	Total Number Divorces Refused and Suits Dismissed.	Total Number Suits Pending July 1, 1921.
Muskingum	15	117	132	73	37	22
Noble	8	6	14	5	5	4
Ottawa	14	26	40	25	4	11
Paulding	11	20	31	18	7	6
Perry	51	80	131	68	23	40
Pickaway	13	32	45	24	4	17
Pike	23	19	42	31	6	5
Portage	31	72	103	59	18	26
Preble	24	38	62	28	11	23
Putnam	13	34	47	31	5	11
Ross	31	71	102	75	5	22
Sandusky	15	74	89	51	16	22
Scioto	232	279	511	163	184	164
Seneca	25	97	122	81	10	31
Shelby	21	34	55	34	9	12
Stark	341	640	981	304	98	579
Summit	443	1,060	1,503	763	331	409
Trumbull	68	304	372	222	93	57
Tuscarawas	74	161	235	104	55	76
Union	14	33	47	10	2	35
Van Wert	20	28	48	23	10	15
Vinton	12	14	26	6	5	15
Warren	15	71	86	51	21	14
Washington	43	73	116	23	23	70
Wayne	25	60	85	43	17	25
Williams	22	60	82	43	15	24
Wood	26	51	77	35	27	15
Wyandot	3	16	19	16	1	2
Total	10,556	17,296	27,852	11,994	4,667	11,206

FINES, COSTS AND FORFEITED RECOGNIZANCES IN CRIMINAL CASES IN THE COMMON PLEAS COURTS FOR THE YEAR ENDING JUNE 30, 1921.

Counties.	Fines.			Costs.		
	Amount Assessed.	Amount Collected.	Amount Probably Collectible.	Total Costs Taxed.	Amount Taxed Against Defendants.	Amount Collected From Defendants.
Adams	$150	$50	$100	$85	$85	$29
Allen	420	135	275	2,001	1,533	181
Ashland	100	100		339	339	339
Ashtabula	1,375	1,105		1,102	983	57
Athens	570	245		147		19
Auglaize	605	555	50	847	847	463
Belmont	1,450	690	760	1,135	1,135	244
Brown	129	179	50	1,369	1,369	882
Butler	976	976		171	171	171
Carroll	200	200		268	89	89
Champaign	70	20	50	514	514	277
Clark	5,260	4,660	550	2,973	1,729	639
Clermont	100	100	100	537	537	405
Clinton	630	532	98	898	898	550
Columbiana	2,700	1,880		2,654	1,829	1,449
Coshocton	65	55	10	77	77	77
Crawford	1,885	871	1,014	336	336	228
Cuyahoga	16,744	4,780		76,279	41,388	2,941
Darke	595	570	57	187	187	171
Defiance	240	224	240	61	61	61
Delaware	1,860	1,660	1,860	305	305	305
Erie	485	210	200	1,024	713	607
Fairfield	1,130	1,130		1,080	1,080	763
Fayette	185	110		20	20	9
Franklin	865	165		348	348	145
Gallia	150	150		179	179	44
Geauga	185	85		59	8	51
Greene	450	450		58	58	58
Guernsey	725	675	50	980	681	249
Hamilton	10,018	1,028		935	253	
Hancock	2,685	2,510		268	268	241
Hardin	350	350	350	688	552	139
Harrison	300	300	93	314	288	26
Henry	85			79		
Highland	460	189	31	265	205	75
Hocking	1,835	1,436		231	231	231
Holmes	75	75		25	25	25
Huron	50	50		2,010	999	52
Jackson	700	600		518	518	154
Jefferson	1,250	650		1,620	1,420	269
Knox	40		40	167	167	134
Lake	1,675	1,500		1,050	1,460	550
Lawrence	20,650	3,156	2,000	4,544	4,031	1,590
Licking	900	300		216	194	139
Logan	3,030	1,110	260	359	359	
Lorain	2,766	2,566		5,662	4,440	868
Lucas	5,525			6,658		
Madison	125	25	100	45	45	45
Mahoning	11,563	10,413		5,125		3,944
Marion	210	100	210	595	584	124
Medina	375	275	100	406	406	173
Meigs	464	364	100	666	465	404
Mercer	240	140		246	221	97
Miami	980	315		1,576	1,576	86
Monroe	10	10		894	116	58
Montgomery	3,480	75	200	9,006	9,006	800
Morgan	235	235		46	46	46
Morrow	385	360		103	81	47
Muskingum	8,075	4,950		831	831	
Noble	17	17		18	18	18
Ottawa	210	180		675	572	340
Paulding	814	365	300	320	320	144
Perry	210	210		725	619	106
Pike	280	274	5	159	106	84
Portage	970	595	15	1,139	1,139	1,088
Preble	110	10		205	162	20
Putnam				108	108	17
Ross	150	150				
Sandusky	225	225		49	49	49
Scioto	1,678	1,202	250	457	333	295
Seneca	10			1,646	800	64
Shelby	370	338		945	945	305
Stark		13,235		1,752	1,752	1,499

FINES, COSTS AND FORFEITED RECOGNIZANCES, ETC.—Continued.

Counties.	Fines.			Costs.		
	Amount Assessed.	Amount Collected.	Amount Probably Collectible.	Total Costs Taxed.	Amount Taxed Against Defendants.	Amount Collected From Defendants
Summit	45,201	27,852		11,648	7,567	
Trumbull	1,725	1,241		752	577	
Tuscarawas	20,812	16,560		1,984	1,947	718
Union	4,775	4,000	750	368	368	342
Van Wert	4,150	4,000	850	1,799	1,799	1,699
Vinton	2,357	2,307	50	288	288	288
Warren	4,031	3,496		612	612	488
Washington	295	290		364	364	209
Wayne	645	645		524	392	78
Williams	40	40		304	304	42
Wood	918	712		2,005	1,426	136
Wyandot	325	225		821	821	147
Total	$209,353	$133,813	$11,163	$170,848	$109,674	$29,976

FINES, COSTS AND FORFEITED RECOGNIZANCES, ETC.—Continued.

Counties.	Forfeited Recognizances.			Grand and Petit Jury Fees.			
	Amount Forfeited.	Amount Collected.	Amount Collectible.	Amount Grand Jury Fees.	Amount Petit Jury Fees in Civil Cases.	Amount Petit Jury Fees in Criminal Cases.	Total Jury Fees.
Adams				$170	$1,024	$60	$1,254
Allen				488	2,233	360	3,081
Ashland	$2,500	$2,500		446	648	370	1,463
Ashtabula	500	445		346	2,305	429	3,080
Athens	1,500		1,500	234	585	221	1,040
Auglaize				227	172	46	445
Belmont	100	100	4,000	420	2,762	460	3,643
Brown				321	857	168	1,346
Butler				732	2,336	1,066	4,134
Carroll				146	470	48	664
Champaign	60		600	225	616	266	1,107
Clark				578	1,175	708	2,461
Clermont				261	775	340	1,376
Clinton				320	609	244	1,173
Columbiana				548	2,275	687	3,510
Coshocton				475	620	24	1,120
Crawford				260	2,356	288	2,904
Cuyahoga	229,350	4,137		6,780	114,222		121,002
Darke				568	354	2,772	3,694
Defiance				233	561	606	1,400
Delaware	2,000	2,000		133	985	190	1,308
Erie				1,384	2,642	576	4,602
Fairfield				364	676	192	1,232
Fayette				193	735	144	1,072
Franklin	2,000		2,000	1,065	10,695	6,045	17,806
Fulton	3,072	3,072		171	486		657
Gallia				172	629	168	969
Geauga				139	684		823
Greene				239	729	96	1,064
Guernsey				523	1,036	562	2,121
Hamilton	10,500			4,798	40,600	16,048	61,446
Hancock				97	1,455		1,552
Hardin				165	849	192	1,206
Harrison	499	499	499	307	379	48	734
Henry				264	695	191	1,150
Highland				339	817		1,156
Hocking				524	199	34	757
Holmes				126	730	123	979
Huron				451	3,056	1,050	4,557
Jackson	500		500	194	207	53	454
Jefferson				1,017	3,219	684	4,921
Knox				282	1,263	102	1,647
Lake				411	1,329	210	1,950
Lawrence				388	1,512	1,255	3,155
Licking				641	2,832	178	3,651
Logan	25	25		198	543	108	849
Lorain				971	2,724	1,296	4,991
Lucas	3,650			3,648	10,464	4,560	18,672
Madison				197	694	114	1,005
Mahoning	1,500		1,500	1,264	20,684		21,948
Marion				315	1,459	184	1,958
Medina				235	557	438	1,230
Meigs				470	257	168	895
Mercer				185	449	381	1,015
Miami				228	1,824	136	2,188
Monroe				138	519		657
Montgomery				1,451	5,167	3,174	9,792
Morgan				197	192	48	437
Morrow				35	530	84	649
Muskingum	300	300		489	1,639	329	2,457
Noble				156	690	142	988
Ottawa				322	492	79	893
Paulding				220	206	85	511
Perry				393	612	951	1,956
Pickaway				205	831	240	1,276
Pike				163	306	72	541
Portage				167	1,177	144	1,488
Preble				171	920	430	1,521
Putnam				264	1,089	24	1,378
Sandusky				380	2,680		3,060
Scioto	500			436	985	576	1,997
Seneca				273	2,167	210	2,650
Shelby	1,000		1,000	322	561	511	1,394
Stark	3,800	1,500	1,800	1,223	8,967		10,291
Summit	1,900	300		2,048	25,756	3,778	31,582
Trumbull	600	100	100	651	5,431	603	6,685
Tuscarawas	1,000	1,000		707	1,226	343	2,276

FINES, COSTS AND FORFEITED RECOGNIZANCES, ETC.—Concluded,

Counties.	Forfeited Recognizances.			Grand and Petit Jury Fees.			
	Amount Forfeited.	Amount Collected.	Amount Collectible.	Amount Grand Jury Fees.	Amount Petit Jury Fees in Civil Cases.	Amount Petit Jury Fees in Criminal Cases.	Total Jury Fees.
Union				422	842	333	1,597
Van Wert				444	451	529	1,424
Vinton				178	64		242
Warren				375	1,038	96	1,509
Washington				502	1,033	288	1,823
Wayne				329	1,649	177	2,155
Williams				217	1,295	163	1,675
Wood	1,000		1,000	232	1,426	288	1,946
Wyandot				175	712	188	1,075
Total	$268,396	$15,978	$14,499	$49,152	$325,795	$58,595	$433,542

CIVIL JUDGMENTS.

Counties.	Total Number Rendered.	Number for Money Only.	Other Judgments in Which Money is Included.	Total Amount Adjudged Due.	Average Amount of Each Judgment for Money Only and in Which Money is Included.	Number of Final Decrees Rendered.
Adams	120	30	.....	$48,372	$1,612	120
Allen	85	73	12	101,278	1,192	85
Ashland	40	26	14	82,297	2,057	34
Ashtabula	141	120	21	172,566	1,224	224
Athens	219	11	10	21,369	1,018	219
Auglaize	36	29	7	25,223	701	36
Belmont	274	31	21	44,149	849	222
Brown	29	19	10	16,875	582	29
Butler	92	80	12	110,528	1,201	144
Carroll	106	14	20	59,663	563	72
Champaign	45	45	45	84,483	1,877	248
Clark	130	85	45	125,500	965	430
Clermont	40	22	18	55,140	1,278	121
Clinton	134	19	5	20,705	862	141
Columbiana	199	102	97	136,863	688	515
Coshocton	156	30	.....	35,662	1,188	156
Crawford	166	41	125	51,078	308	166
Cuyahoga	8,540	1,257	762	4,130,179	2,045	6,283
Darke	105	54	51	155,287	1,480	339
Defiance	195	59	49	160,797	1,089	195
Delaware	196	60	20	.....	.....	174
Erie	52	46	6	255,640	4,916	249
Fairfield	72	45	27	49,540	688	74
Fayette	93	84	9	96,800	1,041	155
Franklin	252	235	17	388,237	1,541	252
Fulton	56	32	13	62,547	3,114	51
Gallia	29	23	6	60,567	2,089	134
Geauga	102	26	19	47,973	1,066	57
Greene	155	16	.....	6,870	429	200
Guernsey	132	28	11	13,256	314	128
Hamilton	3,217	2,713	504	1,285,584	400	1,728
Hancock	59	53	6	40,630	689	59
Hardin	245	44	5	49,133	1,002	124
Harrison	29	25	.....	221,684	8,551	36
Henry	93	43	14	66,089	1,159	171
Highland	15	15	.....	6,345	430	15
Hocking	12	7	.....	22,782	1,194	19
Holmes	75	12	7	20,119	1,059	56
Huron	41	25	16	73,449	1,791	167
Jackson	11	7	4	6,945	631	11
Jefferson	142	134	8	167,327	1,178	256
Knox	68	20	48	19,810	291	31
Lake	120	32	.....	18,324	153	110
Lawrence	227	38	.....	105,587	2,778	227
Licking	406	116	290	434,012	1,069	258
Logan	129	96	28	71,415	744	253
Lorain	528	158	47	71,551	349	323
Lucas	2,343	1,090	1,253	701,442	299	1,088
Madison	37	31	2	24,327	657	42
Mahoning	2,045	1,077	968	1,224,057	598	741
Marion	373	31	322	113,527	304	373
Medina	59	55	4	80,951	1,372	124
Meigs	84	22	.....	23,240	277	84
Mercer	70	29	6	35,168	1,004	70
Miami	258	69	189	684,773	2,654	565
Monroe	66	6	18	16,634	693	42
Montgomery	1,281	183	221	373,925	1,466	877
Morgan	9	9	9	7,118	791	9
Morrow	86	28	17	20,984	464	86
Muskingum	75	51	24	45,674	609	340
Noble	71	34	7	60,226	848	71
Ottawa	23	23	23	19,531	849	23
Paulding	180	76	.....	54,000	472	180
Perry	87	35	18	97,416	1,858	.....
Pickaway	62	18	.....	300,252	3,753	80
Pike	21	11	7	16,837	935	18
Portage	135	77	2	196,321	2,485	162
Preble	21	20	1	17,342	826	21
Putnam	218	104	114	50,538	231	63
Ross	202	19	.....	10,246	539	.....
Sandusky	102	34	1	49,509	1,414	74
Scioto	707	42	28	97,469	1,315	152
Seneca	342	80	262	72,330	211	300
Shelby	34	19	15	19,961	587	149

CIVIL JUDGMENTS—Concluded.

Counties.	Total Number Rendered.	Number for Money Only.	Other Judgments in Which Money is Included.	Total Amount Adjudged Due.	Average Amount of Each Judgment for Money Only and in Which Money is Included.	Number of Final Decrees Rendered.
Stark	813	609	204	26,820	.....	308
Summit	4,384	1,208	.....	1,230,601	1,019	1,971
Trumbull	309	272	37	403,066	1,304	771
Tuscarawas	224	54	46	62,166	621	400
Union	70	79	2	98,950	1,411	72
Van Wert	33	31	2	37,462	1,135	53
Vinton	7	7	.....	32,044	4,578	7
Warren	20	171	191	52,650	276	259
Washington	22	21	.....	22,246	1,011	68
Wayne	44	126	18	76,400	406	188
Williams	46	34	12	27,094	589	215
Wood	216	140	76	212,398	983	325
Wyandot	120	42	42	81,890	1,950	120
Total	32,716	12,367	6,570	$16,077,826	$104,239	25,588

TABLE SHOWING THE NUMBER AND CAUSES OF DIVORCES GRANTED; THE TOTAL NUMBER OF DIVORCES GRANTED AND THE NUMBER OF MARRIAGES EACH YEAR, FROM 1865 TO 1921, INCLUSIVE.

Year.	Adultery.		Absence and Neglect.		Cruelty.		Drunkenness.		Fraud.		Miscellaneous.		Total.		Grand Total.	Marriages.
	Granted Husband.	Granted Wife.	Granted Husband.	Granted Wife.	Granted Husband.	Granted Wife.	Granted Husband.	Granted Wife.	Granted Husband.	Granted Wife.	Granted Husband.	Granted Wife.	Granted Husband.	Granted Wife.		
*1865	254		230		199		44		18		188		.....	.....	837	22,198
1866	384		394		134		79		30		133		.....	.....	1,169	30,497
1867	317		417		132		73		10		26		.....	.....	975	29,230
1868	233		365		114		66		9		60		.....	.....	847	28,231
1869	249		460		156		84		13		41		.....	.....	1,003	24,910
1870	267		451		156		79		23		32		.....	.....	1,088	25,459
1871	127	150	139	306	19	153	9	83	11	16	18	46	323	754	1,077	23,627
1872	106	129	124	319	20	140	9	113	5	10	16	35	287	746	1,026	26,303
1873	139	126	154	355	15	159	9	126	6	6	6	24	328	796	1,224	26,460
1874	160	119	161	359	12	180	12	115	8	8	6	19	359	800	1,159	26,678
1875	161	143	185	420	13	186	9	112	7	9	6	38	381	918	1,299	23,489
1876	135	165	176	377	31	191	13	111	10	12	7	8	372	864	1,236	26,183
†1877	.....	.....	.....	.....	.....	.....	.....	.....	.....	.....	.....	.....	394	895	1,280	25,156
1878	.....	.....	.....	.....	.....	.....	.....	.....	.....	.....	.....	.....	428	1,004	1,432	26,796
1879	.....	.....	.....	.....	.....	.....	.....	.....	.....	.....	.....	.....	425	1,047	1,472	26,309
1880	.....	.....	.....	.....	.....	.....	.....	.....	.....	.....	.....	.....	498	1,080	1,578	27,895
1881	192	165	243	584	24	269	10	127	7	10	12	30	488	1,185	1,673	28,566
1882	186	165	278	648	22	265	6	168	11	7	12	38	515	1,201	1,806	30,328
1883	192	177	288	718	19	288	11	182	5	11	13	61	528	1,437	1,965	31,994
1884	180	122	211	661	41	283	10	145	11	15	5	57	458	1,283	1,741	28,720
1885	156	160	235	608	31	233	11	142	6	10	8	54	447	1,207	1,654	28,773
1886	138	134	248	659	29	219	7	118	10	16	9	46	441	1,192	1,633	28,633
1887	155	130	277	635	33	278	14	127	15	12	11	63	505	1,245	1,750	29,180
1888	159	144	332	749	27	280	18	162	6	11	13	59	548	1,405	1,953	30,265
1889	158	165	384	917	35	354	9	172	11	8	13	40	610	1,660	2,270	32,818
1890	202	155	359	932	28	343	19	194	16	12	10	36	634	1,672	2,306	33,255
1891	245	155	388	959	44	442	25	181	9	14	22	60	733	1,811	2,544	33,890
1892	186	186	407	990	53	519	27	258	15	14	15	67	703	2,084	2,737	34,755
1893	239	183	407	1,025	84	534	23	335	13	19	11	40	777	2,136	2,913	35,071
1894	196	189	400	980	51	516	47	276	10	12	50	26	730	2,023	2,753	33,858

1895	219	175	378	914	48	449	13	223	6	8	16	48	680	1,817	2,947	33,186
1896	237	204	452	1,122	48	604	17	223	10	7	21	48	785	2,188	2,973	35,386
1897	213	188	410	1,057	76	491	12	186	10	16	14	54	735	1,992	2,727	34,692
1898	217	189	481	1,292	81	686	14	253	11	15	25	88	829	2,523	2,352	35,799
1899	223	173	406	1,176	73	692	20	296	5	210	16	64	803	2,414	3,217	34,912
1900	285	220	595	1,439	91	715	17	396	11	10	20	79	1,019	2,859	3,878	36,883
1901	255	208	559	1,444	86	813	11	338	13	17	14	71	982	2,895	3,877	38,242
1902	239	161	687	1,652	103	913	14	343	10	14	34	82	1,099	3,177	4,276	37,476
1903	256	199	1,726	121	956	19	299	13	13	20	20	63	1,102	3,253	4,355	43,021
1904	213	178	696	1,919	127	774	22	271	8	12	20	84	1,082	2,234	4,316	43,668
1905	223	196	724	1,763	99	757	15	223	7	11	32	83	1,901	3,033	4,124	42,212
1906	225	196	776	1,852	133	897	21	251	7	15	21	87	1,183	3,298	4,481	44,417
1907	267	196	872	2,145	119	966	14	80	14	12	21	68	1,307	3,667	4,974	46,385
1908	235	166	741	2,099	112	995	14	277	9	18	25	94	1,166	3,649	4,815	46,142
1909	263	213	876	2,159	115	1,040	11	208	11	24	24	90	1,300	3,734	5,034	41,308
1910	269	191	942	2,265	129	1,090	14	263	10	12	34	111	1,398	3,932	5,330	43,779
1911	275	211	994	2,309	141	1,095	13	237	22	17	19	144	1,464	4,013	5,477	45,294
1912	276	191	966	2,492	138	1,153	14	320	12	18	28	116	1,434	4,230	5,724	43,357
1913	268	178	864	2,144	123	1,115	9	245	11	9	25	106	1,300	3,797	5,097	47,330
1914	347	316	1,185	2,922	143	1,210	12	361	14	12	50	140	1,751	4,879	6,712	49,562
1915	298	224	1,091	2,816	221	1,241	16	365	24	26	38	177	1,688	4,849	6,537	47,001
1916	313	202	1,383	3,065	208	1,659	38	404	12	36	48	237	2,020	5,603	7,622	48,260
1917	315	202	1,562	3,672	251	1,626	23	475	25	15	54	247	2,240	6,237	8,477	53,631
1918	325	231	1,721	3,763	245	1,688	22	438	13	26	61	176	2,387	6,322	8,709	58,757
1919	344	231	1,975	3,701	297	1,605	15	368	25	35	40	141	2,696	6,081	8,777	44,717
1920	497	336	2,709	5,018	418	2,093	15	285	21	49	56	194	3,716	7,975	11,691	62,826
1921	394	225	2,786	5,221	482	2,340	14	99	33	48	86	266	3,795	8,199	11,994	66,325

*The number of divorces granted husband and wife, respectively, was not separately stated in the annual reports issued from this office from 1865 to 1870 inclusive.

†The causes of divorce granted husband and wife, respectively, were not given in the report from 1877 to 1880 inclusive.

PROSECUTIONS FOR CRIMES AGAINST THE PERSON FOR THE YEAR ENDING JUNE 30, 1921.

Counties.	Murder in First Degree.						Murder in Second Degree.						Manslaughter.						
	Convicted.	Acquitted.	Quashed or Nollied.	Still Pending.	Executions.	Imprisoned.	Convicted.	Acquitted.	Quashed or Nollied.	Still Pending.	Imprisoned.	Fined and Imprisoned.	Convicted.	Acquitted.	Quashed or Nollied.	Still Pending.	Fined.	Imprisoned.	Fined and Imprisoned.
Allen				1										1					
Ashtabula	1					1				1									
Athens							1	1			1								
Belmont	1			3		1	4			2	4		1			1		1	
Butler				4			1		1	1	1			2		2			
Clark				1															
Clermont		1	1						1										
Columbiana			1				1	2	1		1								
Coshocton				1												1			
Cuyahoga	18	4	4	26	6	12	8	4	1	8	8		12	5	2	10	1	7	4
Defiance	1					1													
Erie													1					1	
Fairfield															2				
Franklin	10			7		10	3	1		8	3		3			8		3	
Gallia		1																	
Greene															1	1			
Hamilton	4			23		4	3	1	54		3		1	3		21		1	
Highland	1			1		1													
Hocking			1	1															
Huron	1				1			1						1					
Jackson				1															
Jefferson				2			1		1	2	1					1			
Lawrence				4			1	1			1		3					3	
Licking	1					1													
Lorain	1		1			1	2			1	3		1		1			1	
Lucas	6		3	8		6		1	2	2					1	8			
Mahoning	6			1	1	7		1	4				3	1	3	4	1	2	
Marion	2				2														
Medina		1																	
Meigs													1					1	
Mercer				2															
Miami	1				1														
Montgomery	3			9		3		1		3			4			1		4	
Muskingum								2											
Ottawa																1			
Perry																1			
Portage				1															
Ross																1			
Scioto							2			2	2								
Seneca										1									
Stark			1				4			1	4		3					3	
Summit	6		5	19	3	3	4		2	14	4		4		6	6		4	
Trumbull	6		1	1		1	2			2	2		1					1	
Tuscarawas	1					1	1				1		2					1	1
Van Wert	1			1		1													
Vinton										1						1			
Wood				2												1			
Wyandot				1															
Total	71	7	18	120	14	54	38	15	67	49	38	1	40	13	16	69	2	33	5

PROSECUTIONS FOR CRIMES AGAINST THE PERSON FOR THE YEAR ENDING JUNE 30, 1921—Continued.

Counties.	Administering poison with intent to kill.							Assault with intent to kill, including shooting, cutting or stabbing.							Assault with intent to commit robbery.						
	Convicted.	Acquitted.	Quashed or nollied.	Still pending.	Fined.	Imprisoned.	Fined and Imprisoned.	Convicted.	Acquitted.	Quashed or nollied.	Still pending.	Fined.	Imprisoned.	Fined and Imprisoned.	Convicted.	Acquitted.	Quashed or nollied.	Still pending.	Fined.	Imprisoned.	Fined and Imprisoned.
Adams											8										
Ashtabula										2	2										
Athens									1		1										
Belmont								9			8		5	4							
Brown		1				1		1					1								
Butler								3		8	5		3		2				2		
Clark								5	2	1	5		5								
Clermont															3					3	
Clinton									1		2										
Columbiana									1	10	4				4	1			1	3	
Coshocton											1										
Crawford								1		1			1								
Cuyahoga			1	1				73	12	57	36	12	50	11	19	2	7	10	1	15	3
Darke			2							2	1						1	1			
Defiance										1	1										
Erie								1					1								
Fairfield								1		4	1		1								
Fayette										1											
Franklin								3			49	1	2		1			15		1	
Gallia															1					1	
Greene			1							1								1			
Guernsey								1			7		1								
Hamilton								26		7	276		18	8	2	3		15		2	
Hardin											1										
Harrison								1	1		2		1								
Highland											1										
Jackson								1			2										
Jefferson								5		11	18		5	1				6			
Knox											3										
Lake								2	2		4	1	1								
Lawrence								3				3						1			
Licking								3			1	2	1		4			1	2	2	
Lorain								7		3	2		5	2							
Lucas	23	5	12	88		23									5		4	16		5	
Madison	2			2											1	1					
Mahoning								13	2	7	11	5	8								
Medina								2			1										
Meigs								1	2			1			2					2	
Monroe										1	1										
Montgomery								10		1	23		10		2		3	2		2	
Perry								2		1	1		2		1				1		
Pickaway								1					1								
Pike									1	2	1										
Preble								1			1		1								
Putnam				3						1	1										
Ross											4										
Sandusky											3							1			
Scioto								6	6	21	10	2	4		1	2		1	1		
Seneca								1			2		1								
Shelby								1				1									
Stark								9			4		6	3	4					2	2
Summit								41		44	49	5	30	6	1		2	8		1	
Trumbull	1					1		8			5	4	6	2	1				1		
Tuscarawas								2	2		3		2								
Union								1					1								
Washington								1			4		1								
Wayne								1		3	3		1								
Wood								1			3		1								
Wyandot								1						1							
Total	26	6	16	94		25		249	33	190	571	37	177	39	54	9	17	78	9	39	5

PROSECUTIONS FOR CRIMES AGAINST THE PERSON FOR THE YEAR ENDING JUNE 30, 1921—Continued.

Counties.	Assault and Battery.							Blackmail.							Pointing Firearms.						
	Convicted.	Acquitted.	Quashed or Nollied.	Still Pending.	Fined.	Imprisoned.	Fined and Imprisoned.	Convicted.	Acquitted.	Quashed or Nollied.	Still Pending.	Fined.	Imprisoned.	Fined and Imprisoned.	Convicted.	Acquitted.	Quashed or Nollied.	Still Pending.	Fined.	Imprisoned.	Fined and Imprisoned.
Adams			1	4							1										
Allen		3	5	2							2										
Ashland			1	1																	
Ashtabula			1	1																	
Athens	2			1	1	1															
Auglaize	1		1		1						2										
Belmont	9		1	4	5		4														
Brown				1																	
Butler	1	2	10	1	1													1			
Carroll	3				3																
Champaign				1																	
Clark	1	2	1				1														
Clermont	2		1		2	1															
Clinton			2	4																	
Columbiana	7		6		2	1	4										1				
Coshocton	3				3																
Crawford	1				1																
Cuyahoga				1																	
Darke	1		1	13		1												4			
Defiance			3																		
Delaware		1																			
Erie	1		1		1																
Fairfield			5																		
Fayette	1			1	1																
Franklin	2			6	1		1				1										
Fulton															1					1	
Gallia	1			5	1																
Gauga	1				1													2			
Greene			1	1														2			
Gurnsey	4				4																
Hamilton	1			15		1					2							2			
Hancock	2					2												1			
Hardin	1					1															
Harrison	2				1										3			2	2	1	
Henry	1				1																
Highland	2		2	1		2															
Hocking	1				1												1				
Holmes	1		1			1															
Jefferson	3	2	11	12	3													4			
Knox	2	1		2		1	1														
Lake	8		1	1	5		3														
Lawrence	5			3	5																
Licking	2				2																
Logan	1				1													1			
Lorain	4		1		4						1										
Lucas			2	2						1	1				1		1			1	
Madison	1			3			1														
Mahoning	3		3	5	3					2							1				
Marion								1						1							
Meigs	3	1		2		3									1					1	
Mercer	2				2																
Miami																		1			
Monroe	1			3		1															
Montgomery																		1			
Morgan	1			4	1																
Morrow			1																		
Muskingum				4																	
Noble		1		1																	
Ottawa	1			1																	
Paulding	1				1																
Perry	1		10	4																	
Pike	1		1		1										1				1		
Portage	2		1		2																
Preble	2	1			1		1														
Putnam			3	2																	
Ross	1	1	1		1													1			
Sandusky			1	4																	

PROSECUTIONS FOR CRIMES AGAINST THE PERSON FOR THE YEAR ENDING JUNE 30, 1921—Continued.

Counties.	Assault and Battery.							Blackmail.							Pointing Firearms.						
	Convicted.	Acquitted.	Quashed or Nollied.	Still Pending.	Fined.	Imprisoned.	Fined and Imprisoned.	Convicted.	Acquitted.	Quashed or Nollied.	Still Pending.	Fined.	Imprisoned.	Fined and Imprisoned.	Convicted.	Acquitted.	Quashed or Nollied.	Still Pending.	Fined.	Imprisoned.	Fined and Imprisoned.
Scioto	2	...	...	...	2	...	...	...	...	...	...	...	...	...	1	...	1	...	1	...	...
Seneca	3	...	...	1	2	1	...	...	...	...	...	...	...	...	...	...	...	1	...	...	...
Shelby	5	...	...	1	5	...	...	...	...	...	...	...	...	...	...	...	...	...	...	...	...
Stark	9	2	2	1	6	2	1	...	...	...	3	...	...	...	...	...	...	...	...	...	...
Summit	...	...	1	2	...	...	...	1	...	1	2	...	1	...	1	...	...	2	...	1	...
Trumbull	8	...	6	1	8	...	...	...	...	...	...	...	...	...	...	...	1	...	...	...	...
Tuscarawas	3	...	1	...	3	...	...	...	...	...	...	...	...	...	...	...	1	...	...	...	...
Union	3	...	8	...	3	...	...	...	...	...	...	...	...	...	...	...	...	1	...	...	...
Van Wert	...	...	...	...	...	...	...	...	...	...	...	...	...	...	...	...	1	...	...	...	...
Vinton	4	...	1	...	4	...	...	...	...	...	...	...	...	...	...	...	...	1	...	...	...
Warren	1	1	...	1	1	...	...	...	...	...	...	...	...	...	1	...	...	...	1	...	...
Washington	6	1	...	7	6	...	...	...	...	...	...	...	...	...	...	1	...	1	...	...	...
Wayne	1	...	...	3	1	...	...	...	...	...	...	...	...	...	1	...	...	2	...	1	...
Williams	2	...	...	1	2	...	...	...	...	...	1	...	...	...	...	...	...	...	...	...	...
Wood	...	...	1	...	...	...	...	...	...	...	...	...	...	...	...	...	...	...	...	...	...
Total	144	19	100	134	106	19	17	2	...	4	20	...	1	1	11	1	8	31	5	6	...

PROSECUTIONS FOR CRIMES AGAINST THE PERSON FOR THE YEAR ENDING JUNE 30, 1921—Continued.

Counties.	Rape.							Robbery.							All Other Crimes Against the Person.						
	Convicted.	Acquitted.	Quashed or Nollied.	Still Pending.	Fined.	Imprisoned.	Fined and Imprisoned.	Convicted.	Acquitted.	Quashed or Nollied.	Still Pending.	Fined.	Imprisoned.	Fined and Imprisoned.	Convicted.	Acquitted.	Quashed or Nollied.	Still Pending.	Fined.	Imprisoned.	Fined and Imprisoned.
Adams																	10	34			
Allen	3		3	1		1	2	5			3		3	2	12	15	29	82	11	1	
Ashland			3												2		10	1	2		
Ashtabula	1					1				1	3		1		1					1	
Athens	1			1		1					1				1		1			1	
Auglaize								3			6		3		5		1	7	5		
Belmont	2			1		2		4			2		2	2	6			10		2	4
Brown															1			1	1		
Butler			3					8		9	2		8		1		3	26		1	
Carroll															1				1		
Champaign											1				2		1	4	2		
Clark			1	5				4		2	1			1				1			
Clermont															7		1	4	2	5	
Clinton	1			1		1									2	2		15	1	1	
Columbiana	2		5			1	1	3		3			3		2	1	2	8		1	1
Coshocton																	4	15			
Crawford	1					1									2					2	
Cuyahoga	20	2	5	15		19	1	136	27	59	54	2	124	10	10	5	2	12		9	1
Darke	1	1	1	13		1				1	1				7		2	22		7	
Defiance				1													1				
Delaware															12	1			8	4	
Erie	1				1				1	1					16		1	7		7	
Fairfield	2		2	2			2								2		17	44		2	
Fayette	1					1				1							5				
Franklin	4			17		2	2	25		4	124		25					149			
Fulton			1							3					4	2	7	17		4	
Gallia				1											9		1	24	1	9	
Geauga				2														11			
Greene			1	1													2	3			
Guernsey				3							3										
Hamilton	8		2	39		6	2	39	4	10	105		35	4	10	1	4	53		8	2
Hancock	1			1														19			
Harrison	1			1		1									1			18		1	
Henry	2					2		4			1		4		3					3	
Highland											1										
Hocking	1		2	2	1					1							8	7			
Holmes								6	1			5	1								
Jackson			1	1																	
Jefferson	6		7	12		6		6		2	2	1	5				9	6			
Knox																1	1	23			
Lake	1		1	1			1	5			1		5			2		1			
Lawrence	3			1	2	1			1	1											
Licking	3	1	1		1	1	1	1		1			1		2			2			2
Logan								1					1				1	3			
Lorain	3		2		1	2		9		2	1		8	1	8		24	12		8	
Lucas	2		1	29		2		35	8	26	72		35		2		1	31		2	
Madison															1			4	1		
Mahoning	4		2	2		4		14	1	1	9		14		10		6	25	4	6	
Marion	1					1											2				
Medina								1				1			2		1		2		
Meigs	1					1		4	1				4		10			7		10	
Mercer	1		1	5		1												3			
Miami	3			1		3															
Monroe			1	10														5			
Montgomery				6				10		10	12		9	1				16			
Morgan																		4			
Morrow	1				1												1				
Muskingum	1		2	1		1									3		6	23		1	2
Noble									1						4	2		14	4		
Ottawa				1											1		2	5		1	
Paulding	1		1	3		1												2			
Perry	1	1	6	4		1					1				6	2	25	324	6		
Pickaway	2					2									3				2	1	
Pike	2					2									3		4	6	2	1	

PROSECUTIONS FOR CRIMES AGAINST THE PERSON FOR THE YEAR ENDING JUNE 30, 1921—Continued.

Counties.	Rape.							Robbery.							All Other Crimes Against the Person.						
	Convicted.	Acquitted.	Quashed or Nollied.	Still Pending.	Fined.	Imprisoned.	Fined and Imprisoned.	Convicted.	Acquitted.	Quashed or Nollied.	Still Pending.	Fined.	Imprisoned.	Fined and Imprisoned.	Convicted.	Acquitted.	Quashed or Nollied.	Still Pending.	Fined.	Imprisoned.	Fined and Imprisoned.
Portage	2	...	2	...	...	2	...	1	...	...	...	...	1	...	2	...	2	1	...	1	1
Preble	...	...	...	...	...	...	...	...	...	...	...	...	...	...	5	1	...	14	...	5	...
Putnam	...	...	1	2	...	...	...	...	...	...	...	...	...	...	...	...	...	...	...	...	...
Ross	2	2	...	...	...	2	...	1	1	2	...	...	1	...	...	...	...	...	...	...	...
Sandusky	1	...	...	...	1	...	...	1	...	...	...	1	...	...	1	...	2	16	...	1	...
Scioto	1	1	1	2	...	...	1	1	1	1	2	1	...	...	1	2	3	4	1	...	...
Seneca	...	...	...	...	...	...	...	...	...	...	1	...	...	...	10	...	6	14	1	9	...
Shelby	...	...	...	3	...	...	...	...	...	...	...	...	...	...	6	...	...	4	6	...	...
Stark	2	1	1	5	...	1	...	16	...	3	7	1	15	...	...	...	...	7	...	...	...
Summit	1	...	...	2	...	1	1	23	...	28	61	1	21	1	31	...	53	140	...	31	...
Trumbull	5	...	4	1	3	2	...	8	...	3	2	1	7	...	1	...	...	...	1	...	...
Tuscarawas	3	...	4	10	...	3	...	3	...	...	2	...	3	...	...	...	...	...	...	...	...
Van Wert	...	...	1	...	...	...	...	...	...	1	1	...	...	...	1	...	...	...	1	...	...
Warren	...	...	...	...	...	...	...	...	...	...	...	...	...	...	1	...	...	...	1	...	...
Washington	...	1	...	2	...	...	...	...	...	...	1	...	...	...	1	...	...	2	...	...	1
Wayne	2	...	...	...	...	2	...	3	...	...	1	1	...	2	8	...	...	1	...	...	8
Williams	1	...	1	1	...	1	...	1	...	...	...	...	1	...	1	...	1	1	...	1	...
Wood	...	...	1	1	...	...	...	3	...	...	2	...	3	...	5	...	...	20	...	5	...
Wyandot	...	...	1	...	...	...	...	1	...	...	...	...	...	1	1	1	...	5	...	...	1
Total	109	10	72	213	11	83	14	385	47	176	486	15	343	25	249	38	253	1,297	72	152	23

SUMMARY.

PROSECUTIONS FOR CRIMES AGAINST THE PERSON.

Counties.	Murder in First Degree.	Murder in Second Degree.	Manslaughter.	Poison With Intent to Kill.	Assault With Intent to Kill.	Assault With Intent to Commit Robbery.	Assault and Battery.	Blackmail.	Pointing Firearms.	Rape.	Robbery.	All Other Crimes Against the Person.	Total Number of Indictments.	Total Number of Persons.	Total Number of Convictions.
Adams					8		5	1				44	58	58	
Allen	1		1		2		10	2		7	8	138	169	169	20
Ashland					2					3		13	18	18	2
Ashtabula	1	1			4		2			1	4	1	14	14	3
Athens		2			2		3			2	1	2	12	13	5
Auglaize							2	2			9	13	26	26	9
Belmont	4	6	2		17		14			3	6	16	68	72	36
Brown				1	1		1					2	5	5	3
Butler	4	3	4		16	2	14		1	3	19	30	96	108	16
Carroll							4					1	5	6	4
Champaign							1				1	7	9	8	2
Clark	1				13		4			6	11	1	36	36	10
Clermont	2	1				3	3					12	21	23	12
Clinton					3		6			2		19	30	36	3
Columbiana	1	4			15	5	13		1	7	6	13	65	76	19
Coshocton	1		1		1		3					19	25	25	3
Crawford					2		1			1		1	5	5	5
Cuyahoga	52	21	29	2	178	38	1			42	276	29	668	855	372
Darke				2	3	2	15		4	16	2	31	75	76	9
Defiance	1				2		3			1		1	8	8	1
Delaware							1					6	7	14	12
Erie			1		1			2		2	2	18	26	31	20
Fairfield			2		6		5			6		63	82	78	5
Fayette					1		2			1	1	17	22	26	2
Franklin	17	13	11		52	16	8	1		21	153	149	441	476	51
Fulton									1	1	3	30	35	35	5
Gallia	1				1		6			1		31	40	43	11
Geauga							1		2	2		11	16	15	
Greene			2	1	1	1	2		2	2		5	16	16	
Guernsey					8		4			3	3		18	18	5
Hamilton	27	58	25		309	20	16	2	2	49	158	68	734	959	94
Hancock							2		1	2		19	24	24	3
Hardin					1			2					3	3	1
Harrison					4				3			19	26	25	5
Henry							1			2	5	3	11	10	10
Highland	2				1		5				1		9	11	3
Hocking	2						1		1	5	1	15	25	25	2
Holmes							2						2	1	1
Huron	1	1	1								7		10	10	7
Jackson	1				3					2			6	6	1
Jefferson	2	4	1		34	6	28	4	4	25	10	15	133	129	21
Knox					3		5					25	33	32	2
Lake					8		10			3	6	3	30	34	14
Lawrence	4	2	3		3	1	8			4	2		27	27	15
Licking	1				4	5	1			5	2	4	22	22	15
Logan							2		1		1	4	8	8	2
Lorain	2	3	2		12		5	1		5	12	44	86	95	35
Lucas	17	5	9	128		25	4	2	2	32	273	34	531	630	74
Madison				2		2	4					5	13	15	5
Mahoning	7	5	11		33		11	2	1	8	25	41	144	151	53
Marion	2							1		2		2	7	7	4
Medina	1				3						1	12	17	15	7
Meigs			1		3	2	4		1	1	5	17	34	34	23
Mercer	2						2			7		3	14	10	3
Miami	1								1	4			6	6	4
Monroe					2		4			11		5	22	22	1
Montgomery	12	4	5		34	7			1	6	32	16	117	147	29
Morgan							5					4	9	9	1
Morrow							3			1		1	5	5	1
Muskingum		2					4			4		32	42	41	4
Noble							2				1	20	23	23	4
Ottawa			1				2			1		8	12	13	3
Paulding							1			5		2	8	8	2

SUMMARY—Concluded.

PROSECUTIONS FOR CRIMES AGAINST THE PERSON—Concluded.

Counties.	Murder in First Degree.	Murder in Second Degree.	Manslaughter.	Poison With Intent to Kill.	Assault With Intent to Kill.	Assault With Intent to Commit Robbery.	Assault and Battery.	Blackmail.	Pointing Firearms.	Rape.	Robbery.	All Other Crimes Against the Person.	Total Number of Indictments.	Total Number of Persons.	Total Number of Convictions.
Perry			1		4	1	15			12	1	57	91	103	11
Pickaway					1					2		3	6	6	6
Pike					4		2		1	2		13	22	26	8
Portage	1						3			4	1	5	14	15	7
Preble					2		3					20	25	29	8
Putnam				3	2		5			3			13	13	
Ross			1		4		3		1	4	4		17	17	4
Sandusky					3	1	5			1	1	19	30	30	2
Scioto		4			43	4	7		2	5	5	10	80	80	15
Seneca		1			3		4		1		1	30	40	40	14
Shelby					1		6			3			10	10	6
Stark	1	5	3		13	4	14	3		9	26	7	85	112	47
Summit	30	20	16		134	11	3	4	3	24	112	224	581	667	115
Trumbull	8	4	1	1	17	1	15		1	10	13	1	72	83	41
Tuscarawas	1	1	2		7		4		1	17	5		38	38	15
Union					1		11		1				13	5	4
Van Wert	2								1	1	2	1	7	6	2
Vinton		1					5		1				7	7	4
Warren			1				3		1			1	6	6	3
Washington					5		14		2	3	1	3	28	32	8
Wayne					7		4		3	2	4	5	25	30	9
Williams							3	1		3	1	3	11	11	5
Wood	2		1		4		1			2	5	25	40	44	9
Wyandot	1				1					1	1	7	11	11	3
Total	216	171	138	140	1,052	157	396	30	48	425	1,230	1,578	5,449	6,357	1,440

PROSECUTIONS FOR CRIMES AGAINST PROPERTY.

Counties.	Arson or Attempt to Commit Arson.							Burglary.							Embezzlement.						
	Convicted.	Acquitted.	Quashed or Nollied.	Still Pending.	Fined.	Imprisoned.	Fined and Imprisoned.	Convicted.	Acquitted.	Quashed or Nollied.	Still Pending.	Fined.	Imprisoned.	Fined and Imprisoned.	Convicted.	Acquitted.	Quashed or Nollied.	Still Pending.	Fined.	Imprisoned.	Fined and Imprisoned.
Adams								6			4	6						2			
Allen								8	3	2	4		5	3	2	1	3	4			2
Ashland								2	2	8			2								
Ashtabula								9		2	5	1	7	1			1	2			
Athens								6	1		4		6								
Auglaize								3		1	1	2	1								
Belmont				1				4			3		4		2			1		2	
Brown								8	1		8		8		3		8			3	
Butler								10		9	14		8	2	2		3	2		2	
Champaign	2	1				2		1			3		1								
Clark				1				2			5		2					1			
Clinton								1		6	2		1								
Columbiana	1							1	4	1	3		1			1	9	1			
Coshocton			1							4							1				
Crawford								1					1					1			
Cuyahoga	1	2		4				122	23	55	45	2	108	12	21	1	14	30		26	1
Darke								4		1	11	1	3				35	38			
Defiance										3							1	1			
Delaware															1					1	
Erie	1					1		1				1			2		1	5		2	
Fairfield	1					1		2	1	1	3	1	1				1	3			
Fayette								2		1	2		2								
Franklin				6				40	3		292		40		3		4	41		3	
Fulton																1		1			
Gallia								1			1		1								
Geauga																		1			
Hamilton	1			3		1		66	6	9	92	1	57	8	13		1	69	1	9	3
Hancock											3										
Hardin											4										
Harrison								1					1								
Henry	1					1		1				1									
Highland			1																		
Holmes		1									1										
Huron			1					5	2	6	9		5								
Jackson											1										
Jefferson			1					7		8	10		6	1	1			3		1	
Hnox				2						1	1										
Lake				2				8	1		1		5	3	1		9	1		1	
Lawrence											1				1			1			1
Licking								1		2	1		1								
Logan				1							1										
Lorain								6	1	3	2		6		3		1	1		3	
Lucas				5				50	3	10	146		50				1	30			
Madison											1										
Mahoning				2				24		7	9	1	23		2		1	22		2	
Marion			1					2					2		1						1
Medina								6		2	2		6					1			
Mercer								1					1								
Miami								10		2	2		9	1	2		1			2	
Montgomery								21		6	22	1	17	3	2		6	20		2	
Muskingum								6		1	1		6					1			
Ottawa											3							1			
Perry										4								1			
Pikaway								2					2								
Pike								1			1		1								
Preble				1				1			2		1		1			2		1	
Ross								2	1	2		1		1			2				
Sandusky								3					3								
Scioto								13		10	2	4	7	2			3	1			
Seneca	1					1		4	2	9	4		4		2			7		2	
Shelby								10	3	5	5	2	8		1					1	
Stark								21			6	1	19	1							
Summit				5				7	1	23	25		7		10		15	22		10	
Trumbull	3					3		14		1	4	6	8				1				
Tuscarawas			1					3		1	11		3		2		2	2			

PROSECUTIONS FOR CRIMES AGAINST PROPERTY—Continued.

Counties.	Arson or Attempt to Commit Arson.							Burglary.							Embezzlement.						
	Convicted.	Acquitted.	Quashed or Nollied.	Still Pending.	Fined.	Imprisoned.	Fined and Imprisoned.	Convicted.	Acquitted.	Quashed or Nollied.	Still Pending.	Fined.	Imprisoned.	Fined and Imprisoned.	Convicted.	Acquitted.	Quashed or Nollied.	Still Pending.	Fined.	Imprisoned.	Fined and Imprisoned.
Union	.....	.....	.....	.....	.....	.....	.....	.....	.....	.....	.....	.....	.....	.....	.....	.....	1	4	.....	.....	.....
Van Wert	.....	.....	.....	.....	.....	.....	.....	2	.....	2	1	.....	1	1	.....	.....	.....	.....	.....	.....	.....
Vinton	.....	.....	.....	.....	.....	.....	.....	4	.....	.....	6	3	1	.....	.....	.....	.....	.....	.....	.....	.....
Warren	.....	.....	.....	.....	.....	.....	.....	5	.....	.....	.....	.....	4	1	.....	2	.....	.....	.....	.....	.....
Washington	.....	.....	.....	.....	.....	.....	.....	4	.....	.....	5	.....	4	.....	.....	.....	1	.....	.....	.....	.....
Wayne	.....	.....	1	.....	.....	.....	.....	.....	.....	4	.....	.....	.....	.....	.....	.....	1	3	.....	.....	.....
Williams	.....	.....	.....	.....	.....	.....	.....	.....	.....	7	.....	.....	.....	.....	.....	.....	.....	.....	.....	.....	.....
Wood	.....	.....	.....	.....	.....	.....	.....	4	.....	1	4	.....	4	.....	.....	.....	.....	.....	.....	.....	.....
Wyandot	.....	.....	.....	.....	.....	.....	.....	2	.....	1	1	.....	2	.....	.....	.....	.....	1	.....	.....	.....
Total	12	4	7	33	.....	10	.....	551	58	221	780	35	476	40	78	6	127	333	1	67	8

PROSECUTIONS FOR CRIMES AGAINST PROPERTY—Continued.

Counties.	Forgery or Uttering Forged Instruments.							Forging Brand, Stamp, Label or Trademark.							Grand Larceny.						
	Convicted.	Acquitted.	Quashed or Nollied.	Still Pending.	Fined.	Imprisoned.	Fined and Imprisoned.	Convicted.	Acquitted.	Quashed or Nollied.	Still Pending.	Fined.	Imprisoned.	Fined and Imprisoned.	Convicted.	Acquitted.	Quashed or Nollied.	Still Pending.	Fined.	Imprisoned.	Fined and Imprisoned.
Adams		1																2			
Allen	7	6	2	5		6	1								12	8	3	8		6	6
Ashland			1														3				
Ashtabula	1			6		1									5	1	4	6	1	4	
Athens				1											1					1	
Auglaize	5			4		5									1		2			1	
Belmont	1				1										5			5		3	2
Butler	2					2									4		4	3	1	3	
Carroll																1					
Champaign	1	1		8		1									2		1	5		2	
Clark	1			8		1									8	1	2	24		6	2
Clermont															1			4		1	
Clinton			6	3											2		2	1		2	
Columbiana	3		4	6		3									1		8			1	
Coshocton			2														1				
Crawford	3			1		3									6			1		6	
Cuyahoga	41	1	19	25		49									103	26	33	70	8	74	21
Darke			9	11											1		1	13		1	
Defiance	1					1															
Erie															9	1		1	5	1	3
Fairfield	4		5	22		4									4		1	3	2		2
Fayette	4		3	8		4									7		1	2		7	
Franklin	12			87		12									69	3	9	238		69	
Fulton		1		1																	
Geauga				1											1			1		1	
Greene				1												2	3	3			
Guernsey				1											4	1		1		4	
Hamilton	13	1	3	45		13									75	6	18	103	4	47	24
Hancock	1		1	1											2			3		2	
Hardin				6																	
Harrison	1					1															
Henry	2			2		2															
Highland															2			3		1	1
Hocking			1	1											2	1				2	
Holmes																		1			
Huron	3					3												3			
Jackson	1					1									5					3	2
Jefferson				9											6	2		11		5	1
Knox	1			10		1									2			3		2	
Lake			1												5	1		7		4	1
Lawrence				1											3		5	2		3	
Licking	2		1	1		2									6			3		3	3
Logan				1														1			
Lorain	7		1	1		7									17		1	6	1	14	2
Lucas	7		4	87		7									97	1	24	125		97	
Madison	1					1															
Mahoning	4		3	5		4									15	1	2	7	3	12	
Marion	1					1									2	1				2	
Medina	1			5		1									1		1	2		1	
Mercer	1		1	2		1															
Miami	1		2	6		1									12					8	4
Montgomery	6		1	17		6									21		14	28	1	11	9
Morgan			2	3																	
Morrow	1				1																
Muskingum	1		1			1									6			1	2	4	
Noble				2																	
Ottawa																		1			
Perry	1			2		1											5	3			
Pickaway	2					2									1					1	
Putnam			1	2											1		2			1	
Ross															2	1	1			1	1
Sandusky				3											3					3	
Scioto	10	4	8	5		8	2								19	2	10	9		8	11
Seneca	1		3	1		1									4					4	
Shelby	1			3		1									1					1	

PROSECUTIONS FOR CRIMES AGAINST PROPERTY—Continued.

Counties.	Forgery or Uttering Forged Instruments.							Forging Brand, Stamp, Label or Trademark.							Grand Larceny.						
	Convicted.	Acquitted.	Quashed or Nollied.	Still Pending.	Fined.	Imprisoned.	Fined and Imprisoned.	Convicted.	Acquitted.	Quashed or Nollied.	Still Pending.	Fined.	Imprisoned.	Fined and Imprisoned.	Convicted.	Acquitted.	Quashed or Nollied.	Still Pending.	Fined.	Imprisoned.	Fined and Imprisoned.
Stark	14	1	.....	3	.....	14	.....	.....	.....	.....	.....	.....	.....	.....	19	2	.....	15	1	16	7
Summit	22	.....	25	27	.....	22	.....	.....	.....	.....	.....	.....	.....	.....	108	5	77	107	1	100	2
Trumbull	5	.....	1	5	2	3	.....	.....	.....	.....	.....	.....	.....	.....	4	1	.....	3	4	.....	.....
Tuscarawas	4	.....	1	1	4	.....	.....	.....	.....	.....	.....	.....	.....	.....	.....	.....	.....	.....	.....	.....	.....
Union	.....	.....	7	15	.....	.....	.....	.....	.....	.....	.....	.....	.....	.....	.....	.....	.....	.....	.....	.....	.....
Van Wert	.....	1	4	1	.....	.....	.....	.....	.....	.....	.....	.....	.....	.....	1	.....	1	2	.....	1	.....
Warren	.....	.....	.....	2	.....	.....	.....	.....	.....	.....	.....	.....	.....	.....	.....	.....	.....	1	.....	.....	.....
Washington	4	.....	.....	8	.....	3	1	.....	.....	.....	.....	.....	.....	.....	1	.....	.....	3	.....	1	.....
Wayne	.....	.....	.....	.....	.....	.....	.....	.....	.....	2	.....	.....	.....	.....	1	.....	.....	.....	.....	1	.....
Williams	.....	.....	1	.....	.....	.....	.....	.....	.....	.....	.....	.....	.....	.....	.....	.....	3	.....	.....	.....	.....
Wood	.....	.....	.....	1	.....	.....	.....	.....	.....	.....	.....	.....	.....	.....	3	1	.....	2	.....	2	1
Wyandot	.....	.....	.....	1	.....	.....	.....	.....	.....	.....	.....	.....	.....	.....	.....	.....	.....	2	.....	.....	.....
Total	205	17	124	484	8	200	4	.....	.....	2	.....	.....	.....	.....	693	69	242	857	34	554	104

PROSECUTIONS FOR CRIMES AGAINST PROPERTY—Continued.

Counties.	Petit Larceny.							Auto and Horse Stealing or Concealing Stolen Horse or Horse Thief.							Making Fraudulent Transfers to Defeat Creditors.						
	Convicted.	Acquitted.	Quashed or Nollied.	Still Pending.	Fined.	Imprisoned.	Fined and Imprisoned.	Convicted.	Acquitted.	Quashed or Nollied.	Still Pending.	Fined.	Imprisoned.	Fined and Imprisoned.	Convicted.	Acquitted.	Quashed or Nollied.	Still Pending.	Fined.	Imprisoned.	Fined and Imprisoned.
Adams				4																	
Allen	3	10	5	1	1	1	1														
Ashtabula	2		3	1	1	1															
Auglaize	4		2		2	2															
Belmont	3			3	3																
Brown	1		1			1															
Butler	11		5	5	1	9	1														
Carroll		1	2																		
Champaign	2		2			2															
Clark											2										
Clermont	1					1															
Clinton			3																		
Columbiana			5	1				1		1	1		1								
Coshocton	2				2					1											
Crawford	2					2			1	1											
Cuyahoga								1					1								
Darke				2							5										
Defiance	1			1		1															
Erie	2				1	1		2		1			1	1							
Fairfield			9																		
Fayette	6		1	1			6														
Franklin	6	1		24	1	3	2				2										
Gallia	1			3	1																
Geauga				2													1				
Greene	2						2														
Hamilton		2		9				1			7		1								
Harrison	4					4															
Highland	1			1			1														
Huron	1					1															
Jackson	1						1														
Jefferson											1										
Lake	1			1			1														
Lawrence	1				1																
Lorain																	1				
Lucas				7							8										
Mahoning	4			1	1	3				1											
Marion			1																		
Mercer	2		1	2	1	1															
Miami	2		10			2				1											
Monroe				1																	
Morgan	1			2	1																
Muskingum	1		2	1		1															
Noble									1												
Ottawa	1				1																
Perry								1					1								
Portage																		1			
Putnam			1	1							1										
Ross	2	2	2			2															
Sandusky				2							2							2			
Scioto			1																		
Seneca			1															1			
Shelby											1										
Summit	10			1		6	4				1						3				
Trumbull	6		1	1	6																
Tuscarawas	1			5	1																
Union	3					3															
Van Wert	1					1															
Vinton	2				2																
Warren	5			1	1	3	1														
Washington	2			1	2																
Williams			8	2						1											
Wood	1		1				1														
Wyandot										1											
Total	101	16	67	87	30	51	21	6	2	8	31		5	1			5	4			

PROSECUTIONS FOR CRIMES AGAINST PROPERTY—Continued.

Counties.	Malicious Destruction of Property.							Obtaining Property or Signature by False Pretense.							Receiving, Buying or Concealing Stolen Property.						
	Convicted.	Acquitted.	Quashed or Nollied.	Still Pending.	Fined.	Imprisoned.	Fined and Imprisoned.	Convicted.	Acquitted.	Quashed or Nollied.	Still Pending.	Fined.	Imprisoned.	Fined and Imprisoned.	Convicted.	Acquitted.	Quashed or Nollied.	Still Pending.	Fined.	Imprisoned.	Fined and Imprisoned.
Adams				3							3										
Allen		1													1		14				
Ashtabula											1				1						1
Athens																		1			
Belmont	2				2			1				1									
Brown											1										
Butler	1		1		1										1	1	5	2	1		
Carroll								2				2			2		1		2		
Champaign									1												
Clark											1							5			
Clermont								1				1									
Clinton											3						7				
Columbiana		1	2							1					1				1		
Coshocton			1								1					1					
Crawford															2					2	
Cuyahoga	2					2		9	2	7	33	1	6	2	18	12	17	29	5	8	5
Darke				1							11							2			
Defiance										1											
Erie			2								1										
Fairfield				1							1										
Franklin				17							48				4		1	15		3	1
Gallia									1		2										
Greene																	1	1			
Guernsey				1												1					
Hamilton		1		2					1	3	29				6		5	20		4	2
Hancock										1					1			1	1		
Hardin															5		12	3		4	1
Highland				1						2								1			
Hocking										3	1				2		5		2		
Holmes										1											
Huron															2			4	1	1	
Jefferson	1			2		1					11						1	7			
Knox				1																	
Lake			2							1					1				1		
Lawrence				1				2			1		2		1			1		1	
Licking	3				3																
Logan								1				1				1					
Lorain			1												12		3	2	5	6	1
Lucas				4						5	52	3			7	1	4	45		7	
Mahoning								3		5	12		3		3	1		7	1	1	1
Marion				1													6				
Medina										1	2						1				
Mercer								1				1									
Miami	1				1					2							4				
Monroe				3							1										
Montgomery															3		3	5	1	2	
Morgan				1																	
Morrow	1				1				1	1	3										
Noble				1																	
Paulding															1						1
Perry			1							4											
Portage								1		1	1		1		1			1		1	
Putnam				3				1			4		1		1					1	
Ross															2			1		2	
Sandusky				1																	
Scioto	2					2									1		1	1	1		
Seneca								2			2		2		1				1		
Shelby	1					1															
Stark								1		1	2		1		7			9		6	1
Summit								5		23	22		1	4	12		13	19	3	8	1
Trumbull								1		2	3	1			3		1	3		3	
Tuscarawas			1	5							1				3				3		
Warren										2	3				1				1		
Washington											1										
Wayne		1	1	2						2						1	2				
Williams				3																	
Wood															1		1	2		1	
Wyandot											1										
Total	14	4	12	54	8	6		31	6	68	259	8	17	6	107	19	108	196	30	61	15

PROSECUTIONS FOR CRIMES AGAINST PROPERTY—Concluded.

Counties.	Obstructing Railroad Tracks.							All Other Crimes Against Property.						
	Convicted.	Acquitted.	Quashed or Nollied.	Still Pending.	Fined.	Imprisoned.	Fined and Imprisoned.	Convicted.	Acquitted.	Quashed or Nollied.	Still Pending.	Fined.	Imprisoned.	Fined and Imprisoned.
Adams											1			
Allen								1	1	3	4	1		
Ashland										2	2			
Ashtabula								2		1	1	1		1
Athens								1						1
Belmont								1			3	1		
Brown								2		1			2	
Butler								6	2	2	3		6	
Clark								11	2	2	5		11	
Clermont											2			
Clinton								1		2	3	1		
Columbiana								6	1	4	3	1	1	4
Coshocton									1	3				
Cuyahoga								160	30	80	125	13	131	16
Darke								1			10		1	
Defiance								2					2	
Erie								2				2		
Fayette										1				2
Franklin								43	1	7	303	1	39	3
Geauga											3			
Greene								1		9	5	1		
Guernsey								3			2	3		
Hamilton				1				32	1	1	103	2	21	9
Hancock								1				1		
Hardin											1			
Huron											1			
Jackson											2			
Jefferson								1				1		
Knox											1			
Lake									5		1			
Logan											2			
Lorain										2	1			
Lucas										2	34			
Mahoning			1					13		6	15	3	9	1
Marion								1					1	
Medina								1			3	1		
Meigs										1				
Mercer								1					1	
Miami								11		2	1	1	10	
Montgomery								11		4	17		5	6
Morgan									1					
Morrow										2				
Muskingum								2		3				2
Ottawa								1				1		
Perry										4				
Pike								1				1		
Portage								2			1		2	
Putnam								2		2	13		2	
Ross								1	1				1	
Scioto										1				
Seneca								4	2	2	3		4	
Shelby										3	3			
Stark											1			
Summit								4		25	44	1	2	1
Trumbull								6		3	5	3	3	
Van Wert											2			
Warren											9			
Washington											2			
Wayne								6	1	2	3		6	
Wood										1				
Wyandot								1			1		1	
Total			1	1				345	49	183	744	40	261	46

SUMMARY.

PROSECUTIONS FOR CRIMES AGAINST PROPERTY.

Counties.	Arson.	Burglary.	Embezzlement.	Forging or Uttering Forged Instruments.	Forging Brand, Stamp, Etc.	Grand Larceny.	Petit Larceny.	Horse Stealing, Etc.	Making Fraudulent Transfers.	Malicious Destruction of Property.	Obtaining Property by False Pretense.	Receiving Stolen Property.	Obstructing Railroad Track.	All Other Crimes Against Property.	Total Number of Indictments.	Total Number of Persons.	Total Number of Convictions.
Adams		10	2	1		2	4			3	3			1	26	27	6
Allen		17	10	20		31	19			1				9	107		33
Ashland		12		1		5						15		4	37	43	3
Ashtabula		16	3	7		16	6				1	1		4	54	64	23
Athens		11		1		1					1			1	15	15	8
Auglaize		5		9		3	6								23	23	13
Belmont	1	7	3	1		10	6			2	1			4	35	41	19
Brown		17	11				2				1			3	34	34	14
Butler		33	7	2		11	21			2		9		13	98	112	37
Carroll						1	2				2	3			8	8	4
Champaign	3	4		10		8	4				2				31	28	8
Clark	1	7	1	9		35		2			1	5		20	81	79	22
Clermont						5	1				1			2	9	9	3
Clinton		9		9		5	3				3	7		6	42	44	4
Columbiana	1	9	11	13		9	6	3		3	1	1		14	71	88	13
Coshocton	1	7	1	8		2	2	1		1	1	1		4	29	29	2
Crawford		1	1	4		7	2	2				2			19	23	14
Cuyahoga	7	245	66	94		241		1		2	51	76		395	1,178	1,438	590
Darke		16	73	20		15	2	5		1	11	2		11	156	151	6
Defiance		3	2	1			2				1			2	11	11	4
Delaware			1												1	1	1
Erie	1	1	8			6	2	3		1	1			2	25	35	19
Fairfield	1	7	4	31		8	9			1	1				62	41	11
Fayette		5		15		10	8							3	41	39	15
Franklin	6	335	46	99		319	31	2		17	48	20		354	1,277	1,199	177
Fulton			2	1											3	3	
Gallia		2					4				2				8	8	2
Geauga			1	1		2	2		1		1			3	11	8	1
Greene				1		8	2					2		15	28	28	3
Guernsey				1		6				1		1		5	14	14	7
Hamilton	4	173	83	65		202	11	8		3	33	31	1	137	751	1,072	207
Hancock		3		3		5					1	2		1	15	12	6
Hardin		4		6								20			30	11	5
Harrison		1		1			4								6	6	6
Henry	1	1		4											6	3	4
Highland	1					5	2			1	2	1		1	13	13	3
Hocking				2		3					4	7			16	16	4
Holmes	1	1				1					1				4	4	
Huron	1	22		3		3	1					6		1	37	37	11
Jackson		1		1		5	1							2	10	12	7
Jefferson	1	25	4	9		19		1		3	10	8		1	81	99	16
Knox	2	2		11		5				1				1	22	22	3
Lake	2	10	11	1		13	2			2	1	1		6	49	69	16
Lawrence		1	2	1		10	1			1	3	2			21	30	8
Licking		4		4		9				3					20	27	12
Logan	1	1		1		1					1	1		2	8	8	1
Lorain		12	6	9		24			1	1	3	17		3	75	92	45
Lucas	5	209	31	98		247	7	8		4	28	57		36	730	1,084	161
Madison		1		1											1	1	
Mahoning	2	40	25	12		25	5	1			20	11	1	34	176	197	66
Marion	1	2	3	1		3	1			1		6		2	20	22	7
Medina		10	1	6		4					3	1		4	29	26	9
Mercer		1		4			5				1			1	12	12	6
Miami		14	3	9		12	12	1		1	2	4		14	72	59	39
Monroe							1			3	1			1	6	6	
Montgomery		49	28	24		63						11		32	207	252	64
Morgan				5			3			1				1	10	9	1
Morrow				1						1	5			2	9	9	2
Muskingum		8	1	2		7	4							5	27	27	16
Noble				2				1		1					4	4	1
Ottawa		3	1			1	1							1	7	16	2

SUMMARY—Concluded.

PROSECUTIONS FOR CRIMES AGAINST PROPERTY—Concluded.

Counties.	Arson.	Burglary.	Embezzlement.	Forging or Uttering Forged Instruments.	Forging Brand, Stamp, Etc.	Grand Larceny.	Petit Larceny.	Horse Stealing, Etc.	Making Fraudulent Transfers.	Malicious Destruction of Property.	Obtaining Property by False Pretense.	Receiving Stolen Property.	Obstructing Railroad Track.	All Other Crimes Against Property.	Total Number of Indictments.	Total Number of Persons.	Total Number of Convictions.
Paulding												1			1	1	1
Perry		9	1	3		8		1		1	4			4	31	33	2
Pickaway		2		2		1									5	5	5
Pike		2												1	3	5	2
Portage									1		3	2		3	9	10	4
Putnam	1	3	3	3		3	2	1		3	5	1		17	42	48	7
Ross		5	2			4	6					3		2	22	22	9
Sandusky		3		3		3	2	2	3	1					17	23	6
Scioto		25	4	27	1	40	1			2		3		1	104	104	45
Seneca	1	19	9	5		4	1		1		4	1		11	56	58	19
Shelby		23	1	4		1		1		1				6	37	50	14
Stark		27		18		36					4	16		1	102	149	62
Summit	5	56	53	74		297	11	1	3	3	50	44		73	670	797	178
Trumbull	3	19	1	11		8	8				6	7		14	77	87	42
Tuscarawas	1	15	4	5			6			6		3			40	40	13
Union			5	22			6				1				34	34	3
Van Wert		5		6		4	1							2	18	18	4
Vinton		10					2								12	12	6
Warren		5	2	2		1	6				5			9	30	30	
Washington		9		12		4	3	1				1		2	32	44	12
Wayne	1	5	1	2		1				4	2	3		12	31	36	7
Williams		7	4		1	3	10	1		3				1	30	43	
Wood		9		1		6	2			1	4				23	42	9
Wyandot		4	1	1		2		1		1				2	12	17	3
Total	56	1,639	543	846	2	1,859	274	48	10	87	341	416	2	1,324	7,446	8,608	2,243

PROSECUTIONS FOR OFFENSES AGAINST PUBLIC PEACE, PUBLIC HEALTH, PUBLIC JUSTICE, PUBLIC MORALITY, ETC.

Counties.	Public Peace.																			
	Challenging to Fight or Provoke Breach of the Peace.							Carrying or Wearing Concealed Weapons.						Riot.						
	Convicted.	Acquitted.	Quashed or Nollied.	Still Pending.	Fined.	Imprisoned.	Fined and Imprisoned.	Convicted.	Acquitted.	Quashed or Nollied.	Still Pending.	Fined.	Imprisoned.	Fined and Imprisoned.	Convicted.	Acquitted.	Quashed or Nollied.	Still Pending.	Fined.	Imprisoned.	Fined and Imprisoned.
Adams				2							5										
Allen	8		1		5	3															
Ashland								2					2								
Ashtabula								10			6	2	7	1							
Athens								2						2							
Belmont	1			4			1	3			8	2	1								
Butler	14	1	7	24	4		10														
Clark	9	2	1	1	4	5									1	1				1	
Columbiana								6		5		3	3								
Crawford								5			1	2	3								
Cuyahoga								207	21	30	55	65	128	14							
Darke								1			6										
Defiance								1		1		1									
Erie								3				2	1								
Fairfield										1											
Fayette								3			1		3								
Franklin								10	1		27	6	3	1							
Fulton											1										
Gallia										1	4										
Greene								1			1										
Guernsey									1												
Hamilton								5		2	72	4	1								
Hardin											1										
Harrison								2				2									
Highland								1			1	1									
Hocking								1		1	1		1								
Holmes								1			1	1									
Huron								2				1	1								
Jefferson								1	3	1	6	1					3				
Knox											2										
Lake								1					1								
Lawrence	2			1	2			2			5	2									
Licking								1		1		1									
Logan								1			1		1								
Lorain								21		3		12	8	1							
Lucas								54	1	20	46		54								
Madison																		1			
Mahoning								26		11	26	17	9				2	2			
Marion								13		1			11	2							
Medina								2		4	1	1		1							
Meigs								2				2									
Miami								1			3		1								
Montgomery								6		1	16		2	4							
Morrow									1												
Muskingum								2		3	2	2									
Ottawa								1				1									
Perry									2	4	1										
Pickaway								2				2									
Portage								6		1	1										
Putnam																	1				
Ross								1				1									
Sandusky								1			6		1								
Scioto								4		2	6	2	2								
Seneca										3	1										
Shelby	1	2			1			1				1									
Stark								21			6	4	15	2							
Summit	3				3			63		41	56	25	32	6							
Trumbull								18		3	5	15	3								
Tuscarawas				1				4		1		2	2								
Union			1																		
Washington									1		5							3			
Wayne								3			1		3								
Williams										1											
Wood									1	1											
Wyandot								2					1	1							
Total	38	5	10	33	19	8	11	526	32	143	377	183	300	35	1	1	6	6		1	

PROSECUTIONS FOR OFFENSES AGAINST PUBLIC PEACE, ETC.—Continued.

Counties.	Public Peace.							Public Health.							Public Justice.					
	All Other Offenses Against Public Peace.							All Offenses Against Public Health.							Perjury and Subornation of Perjury.					
	Convicted.	Acquitted.	Quashed or Nollied.	Still Pending.	Fined.	Imprisoned.	Fined and Imprisoned.	Convicted.	Acquitted.	Quashed or Nollied.	Still Pending.	Fined.	Imprisoned.	Fined and Imprisoned.	Convicted.	Acquitted.	Quashed or Nollied.	Still Pending.	Fined.	Imprisoned.	Fined and Imprisoned.
Allen																1	2				
Ashtabula																	1				
Belmont	2			3	2																
Brown								3			3		3					1			
Butler			1															1			
Clinton											1										
Columbiana	1						1														
Coshocton			1	1																	
Cuyahoga															5		11	13		5	
Darke				4														4			
Defiance	1			6	1																
Erie	1				1																
Fairfield			2																		
Franklin																		3			
Gallia	3				3																
Guernsey																		1			
Hamilton																		3			
Harrison				1																	
Highland				5																	
Hocking				2																	
Jefferson				3																	
Lake		1																			
Lawrence	7			5	7																
Licking	1		1		1																
Logan																		1			
Lorain	1			1	1										1					1	
Lucas	8		2	5		8												10			
Mahoning				3					1	1					1		1	1		1	
Miami			1																		
Monroe	2			2	2																
Morgan																		5			
Morrow	1				1																
Portage				1																	
Scioto	9				7	2															
Seneca	1				1																
Shelby		1	1																		
Stark																1					
Summit			1	1						5					1		6	9		1	
Trumbull	1		2	1	1												5				
Tuscarawas																		1			
Warren	4			1																	
Washington	2				2																
Williams			1							1											
Wood			1																		
Total	45	2	14	45	30	10	1	3	1	7	4		3		8	2	26	53		8	

PROSECUTIONS FOR OFFENSES AGAINST PUBLIC PEACE, ETC.—Continued.

Counties.	Public Justice.														Public Policy.						
	Bribery and Attempt to Bribe.							All Other Offenses Against Public Justice.							Offenses Against the Gambling Laws.						
	Convicted	Acquitted.	Quashed or Nollied.	Still Pending.	Fined.	Imprisoned.	Fined and Imprisoned.	Convicted.	Acquitted.	Quashed or Nollied.	Still Pending.	Fined.	Imprisoned.	Fined and Imprisoned.	Convicted.	Acquitted.	Quashed or Nollied.	Still Pending.	Fined.	Imprisoned.	Fined and Imprisoned.
Adams																		1			
Allen								1						1	2		1		2		
Athens																		1			
Belmont								2		2		2									
Brown																	7				
Clark																		3			
Columbiana															1				1		
Coshocton										9											
Crawford								1	1				1								
Cuyahoga											3										
Darke				4							1							7			
Defiance															2				2		
Greene																1	1	4			
Hamilton				1						1	28							12			
Harrison															2				2		
Highland										1	13				5				5		
Hocking															1		4	1			
Huron				1																	
Jefferson											1				10		51	29	10		
Knox											1				1				1		
Lake										2					2	1		1	2		
Lawrence															12		5	6			12
aoram	1			5		1												1			
Lucas			2	6				13		5	162		13					4			
Mahoning				2							2										
Miami								2			2			2	1						1
Muskingum															3		2		3		
Preble										2	11										
Scioto								12	2	21	22	8	3	1				24			
Seneca								1		4			1								
Shelby											1										
Stark								3					3		1			2	1		
Summit	1		1	3		1		1		5	3		1		18		4	17			1
Trumbull																	1				
Tuscarawas				2				1			1	1									
Van Wert															4		14	6	4		
Washington				1																	
Wayne								4		3	12			4							
Wood										22	4										
Total	2		3	25		2		41	3	77	267	11	22	8	65	2	90	119	33		14

PROSECUTIONS FOR OFFENSES AGAINST PUBLIC PEACE, ETC.—Continued.

Counties	Public Policy.														Public Chastity and Morality.						
	Offenses Against the Liquor Laws.							All Other Offenses Against Public Policy.							Bigamy.						
	Convicted.	Acquitted.	Quashed or Nollied.	Still Pending.	Fined.	Imprisoned.	Fined and Imprisoned.	Convicted.	Acquitted.	Quashed or Nollied.	Still Pending.	Fined.	Imprisoned.	Fined and Imprisoned.	Convicted.	Acquitted.	Quashed or Nollied.	Still Pending.	Fined.	Imprisoned.	Fined and Imprisoned.
Adams											6										
Allen	2				2																
Ashland								1		5	20										
Athens								1						1							
Auglaize								1				1									
Belmont	3		3		3			2		5		2									
Brown								8		2			7	1							
Butler																	2				
Carroll	13				13																
Champaign								1		2			1								
Clark	25		13		25																
Clinton	2			6	2			1				1									
Columbiana	6				6			7	1	21	14	2	3	2							
Crawford	7			1	7																
Cuyahoga								16		22	134		16		6		3	2		6	
Darke		1		19							8										
Fairfield			1	1						1	1										
Fayette								62						62							
Franklin																	1	1			
Geauga								3						3							
Greene															1					1	
Guernsey				1				7			17			7	2					2	
Hamilton								5	1	35	17			5	3	1		5		3	
Hancock											6										
Harrison	26				26																
Henry								1		3		1									
Highland										1											
Hocking	4	5	1		4																
Huron								1			4	1									
Jackson	1				1																
Jefferson				15							16							1			
Lake	43	40		15	22	15	6														
Lawrence	6			10	6																
Logan	4			15			4														
Lorain				1				2					2								
Lucas				13							24							1			
Mahoning	17			21	16		1	1		3	7		1								
Miami										7								1			
Monroe				1						1											
Montgomery																		3			
Morgan	1			4	1																
Muskingum	11		3		11																
Paulding	4			1	4			11		2	5	6	5								
Perry	8	1	20	3	8																
Portage	25	6			25																
Putnam																		1			
Scioto				1																	
Shelby								1			16			1							
Stark								11		1	59		11		2			1		2	
Summit	93	1	27	73	88		5	15	1	8	6	15			2		5	5		2	
Trumbull			1												1					1	
Tuscarawas	27		18	5	27			2		1	11	2									
Van Wert	4				4			2		3	11	2									
Warren								1	1		4	1									
Washington				8							75										
Williams	9		1		9			1		3		1									
Wood	2				2						2										
Total	343	54	89	214	312	15	16	164	4	126	463	35	46	82	17	1	10	21		17	

PROSECUTIONS FOR OFFENSES AGAINST PUBLIC PEACE, ETC.—Continued.

Counties.	Public Chastity and Morality.																				
	Cohabiting in a State of Adultery or Fornication.							Incest.							Indecent Exposure and Obscene Language.						
	Convicted.	Acquitted.	Quashed or Nollied.	Still Pending.	Fined.	Imprisoned.	Fined and Imprisoned.	Convicted.	Acquitted.	Quashed or Nollied.	Still Pending.	Fined.	Imprisoned.	Fined and Imprisoned.	Convicted.	Acquitted.	Quashed or Nollied.	Still Pending.	Fined.	Imprisoned.	Fined and Imprisoned.
Adams				2																	
Allen																	1				
Ashtabula								1					1								
Athens								1					1								
Belmont	2				2			1					1								
Carroll	2				2																
Clark								1					1								
Columbiana				2						1											
Coshocton											1										
Cuyahoga								2			1		2								
Darke		2		2							1										
Defiance			1																		
Fairfield			1														1	1			
Franklin											2										
Fulton											1										
Gallia				1																	
Guernsey				2																	
Hancock				1																	
Harrison	2						2														
Highland															1					1	
Hocking										1	1										
Jefferson	1	1		4		1															
Knox																		8			
Lawrence			2																		
Lucas				3					1	1											
Marion										1											
Miami	1		3				1	1					1								
Ottawa	2				2																
Paulding											2										
Ross								1				1									
Sandusky				1														1			
Seneca				2																	
Shelby	2				2																
Stark											1										
Summit		1													1		1	1			1
Trumbull								1					1								
Tuscarawas	3		1	1	3										1				1		
Warren											1										
Washington				2														5			
Williams			1													1					
Wood								1					1								
Total	15	4	9	23	11	2	3	10	1	4	11	1	9		3	1	3	16	1	1	

PROSECUTIONS FOR OFFENSES AGAINST PUBLIC PEACE, ETC.—Continued.

Counties.	Public Chastity and Morality.																					
	Keeping House of Ill-fame.							All Other Offenses Against Chastity and Morality.							All Other Offenses of Whatsoever Nature.						
	Convicted.	Acquitted.	Quashed or Nollied.	Still Pending.	Fined.	Imprisoned.	Fined and Imprisoned.	Convicted.	Acquitted.	Quashed or Nollied.	Still Pending.	Fined.	Imprisoned.	Fined and Imprisoned.	Convicted.	Acquitted.	Quashed or Nollied.	Still Pending.	Fined.	Imprisoned.	Fined and Imprisoned.
Adams				1							1										
Ashtabula															1		1	1			1
Auglaize															1				1		
Belmont	1				1																
Carroll								2						2							
Champaign															1				1		
Columbiana																		1			
Coshocton											1										
Cuyahoga								5	2	1	1		5		4	4	9	13	1	1	2
Darke				2																	
Defiance								1			1	1									
Erie	1		1		1																
Fairfield				2													2	3			
Fayette								6						6							
Gallia				2																	
Hamilton								4		1	2	1		3							
Hardin	1				1																
Harrison								3			4			3							
Highland								2			1		1	1							
Jackson								5			20		5								
Jefferson	3		15	2	3						3										
Knox											1										
Lake	1		5	1	1					4											
Lawrence	7		1	1	7																
Lorain								1						1							
Lucas								3		2	6		3		11		25	338		11	
Mahoning	3		2	4		3				1					1		4	2	1		
Mercer	2				2																
Miami									1					1			21	37			
Montgomery																		3			
Morrow																	1	7			
Ross								1	1			1									
Sandusky																	1				
Scioto	2				2																
Stark	2					2		5				2	3								
Summit	8		7	9	6	2		52	3	15	27	21	11	20							
Trumbull								2				2					4				
Tuscarawas				2				2		1		2									
Van Wert	1				1																
Warren								18		1		18			4				4		
Washington				3																	
Total	32		31	29	25	7		112	6	26	78	48	28	37	23	4	68	405	8	12	3

SUMMARY.

PROSECUTIONS FOR OFFENSES AGAINST PUBLIC PEACE, PUBLIC HEALTH, PUBLIC JUSTICE, PUBLIC MORALITY, ETC.

Counties.	Public Peace.				Public Health	Public Justice.				Public Policy.				Public Chastity and Morality.									
	Challenging to Fight.	Carrying Concealed Weapons.	Riot.	All Other Offenses Against Public Peace.	All Offenses Against Public Health.	Aiding Prisoners to Escape.	Perjury.	Bribery.	All Other Offenses Against Public Justice.	Offenses Against Liquor Laws.	All Other Offenses Against Public Policy.	Betting on Elections.	Offenses Against Gambling Laws.	Bigamy.	Cohabiting in State of Adultery.	Incest.	Indecent Exposure and Obscene Language.	Keeping House of Ill-Fame.	All Other Offenses Against Chastity and Morality.	All Other Offenses of Whatsoever Nature.	Total Number of Indictments.	Total Number of Persons.	Total Number of Convictions.
Adams	2	5									6		1		2			1	1		18	18	
Allen		9					3		1	2			3								18		13
Ashland		2																			2	2	2
Ashtabula		16					1				26					1				3	47	4.	13
Athens		2								1	1					1					5	5	3
Auglaize											1									1	2	2	2
Belmont	5	11		5					4	6	7				2	1		1			42	46	17
Brown					6		1		1		10		7								25	25	11
Butler	46			1			1							2							50	53	14
Carroll										13					2				2		17	18	18
Champaign									3											1	4	4	2
Clark	13		4							38			3			1					59	59	35
Clinton					1					8	1										10	12	3
Columbiana		11		1						6	43		1		2	1	4			1	70	73	14
Coshocton				2					9							1			1		13	13	
Crawford		6		1					2	8											17	17	13
Cuyahoga		313					29		3	172				11		3			9	30	570	587	247
Darke		7		4			4	4	1	20	8		7		4	1		2			62	60	1
Defiance		2		7							13		2		1				2		27	35	6
Erie		3		1														1			5	8	4
Fairfield		1		2						2	2				1		2	2		5	17	18	
Fayette		4									62								6		72	72	71
Franklin		38					3							2		2					45	45	10
Fulton		1														1					2	2	
Gallia		5		3											1			2			11	11	3
Geauga											3										3	3	3
Greene		1									1		5	1							8	8	1
Guernsey		1					1			1	24			2	2						31	31	9
Hamilton		79					3	1	20		58		12								182	189	10
Hancock											6				1						7	7	
Hardin		1																1			2	3	1
Harrison		2			1					26			2		2				7		40	39	33
Henry											4										4	1	1
Highland		2		5					14		1		5				2		3		32	32	9
Hocking		3									10		5			2					20	20	6
Holmes		2		2																	4	4	1
Huron		2						1			5										8	8	3
Jackson									1										25		26	26	6
Jefferson		11	3	3					1	15	16		90	1	6			20	3		169	167	15
Knox		2		1									1				8		1		13	10	1
Lake		1		1					2	98	1		4					7	4		118	124	46
Lawrence	3	7		12						16			23		2			9			72	.5	36
Licking		2		2																	4	4	2
Logan		2					1			19											22	22	5
Lorain		24		2			1	6		1	2		1						1		38	39	27
Lucas		121		15			10	8	180	13	24		4	1	3	2			21	374	776	891	89
Madison			1																		1	4	
Mahoning		61	4	3	2		3	2	2	38	11							9	1	7	143	150	48
Marion		14														1					15	15	13
Medina		7																			7	7	2
Meigs		2																			2	2	2
Mercer																		2			2	2	2
Miami		3		1					4		7		1	1	4	1		2	1	58	83	77	8
Monroe				4						1	1										6	6	2
Montgomery		23												3						3	29	29	6
Morgan							5			5											10	7	1
Morrow		1		1																8	10	10	1

SUMMARY—Concluded.

PROSECUTIONS FOR OFFENSES AGAINST PUBLIC PEACE, PUBLIC HEALTH, PUBLIC JUSTICE, PUBLIC MORALITY, ETC.—Concluded.

Counties.	Public Peace.				Public Health	Public Justice.				Public Policy.				Public Chastity and Morality.									
	Challenging to Fight.	Carrying Concealed Weapons.	Riot.	All Other Offenses Against Public Peace.	All Offenses Against Public Health.	Aiding Prisoners to Escape.	Perjury.	Bribery.	All Other Offenses Against Public Justice.	Offenses Against Liquor Laws.	All Other Offenses Against Public Policy.	Betting on Elections.	Offenses Against Gambling Laws.	Bigamy.	Cohabiting in State of Adultery.	Incest.	Indecent Exposure and Obscene Language.	Keeping House of Ill-Fame.	All Other Offenses Against Chastity and Morality.	All Other Offenses of Whatsoever Nature.	Total Number of Indictments.	Total Number of Persons.	Total Number of Convictions.
Muskingum		7								14			5								26	26	16
Ottawa		1													2						3	3	3
Paulding										5	18					2					25	29	15
Perry		7								32											39	39	8
Pickaway		2																			2	2	2
Portage		8		1						31											40	46	31
Putnam			1						13		1										15	15	
Ross		1														1			2		4	4	3
Sandusky		7													1		1		1		10	10	1
Scioto		12		9					57	1			24						2		105	105	27
Seneca		4		1					5						2						12	12	2
Shelby	3	1		2					1		17				2						26	27	5
Stark		27					1		3		71		3	3		1		2	5		116	116	45
Summit	3	160		2	5		16	5	9	194	30		22	12	1		3	24	97		583	658	258
Trumbull		26		4			5			2			1	1		2		1	2	5	49	49	23
Tuscarawas	1	5					1	2	2	50	14				5		1	2	3		86	86	40
Union		1																			1	1	
Van Wert										4	16		24					1			45	25	10
Warren				5							6					1			19	4	35	35	27
Washington		6	3	2				1		8	75				2		5	3			105	103	2
Wayne		4							19												23	23	7
Williams		1		1	1				26	10	4				1		1				45	44	10
Wood		2		1						2	2					1					8	8	3
Wyandot		2																			2	2	2
Total	76	1,094	17	107	16		89	30	391	863	608		250	40	51	27	27	92	219	510	4,502	4,712	1,431

ATTORNEY FEES IN CRIMINAL CASES PAID BY COUNTY.

Counties.	Number of cases.	Amount paid.
Allen	3	$170
Ashland	3	150
Athens	1	50
Belmont	12	435
Brown	4	100
Butler	20	1,220
Carroll	2	75
Champaign	3	75
Clark	7	175
Clermont	1	300
Columbiana	8	325
Darke	3	75
Erie	2	40
Fairfield	7	185
Fayette	3	75
Gallia	3	75
Greene	1	25
Hamilton	236	9,490
Hardin	1	50
Henry	1	75
Highland	2	75
Hocking	5	100
Huron	10	1,504
Jackson	1	25
Jefferson	13	325
Lawrence	3	45
Licking	6	100
Lorain	25	975
Lucas	....	3,899
Marion	4	100
Meigs	1	100
Miami	4	140
Monroe	1	25
Montgomery	120	8,950
Muskingum	2	40
Ottawa	1	35
Perry	4	250
Pike	1	25
Portage	3	65
Putnam	1	50
Ross	4	100
Sandusky	3	150
Seneca	5	200
Shelby	2	75
Summit	16	3,445
Trumbull	18	1,480
Tuscarawas	5	125
Warren	3	135
Washington	2	50
Williams	1	650
Wood	4	185
Wyandot	1	40
Total	592	$36,628

CONVICTIONS FOR CRIMES AND OFFENSES OF LOWER GRADE THAN CHARGED IN THE INDICTMENT.

Counties.	No.	Indicted for	Convicted of	Sentence.
Ashtabula	1	Pocket picking and larceny	Petit larceny	Fined.
	4	Burglary and larceny	Petit larceny	Fined and improsined.
	1	Grand larceny	Receiving stolen property	Fined.
Athens	1	Shooting to kill and wound	Assault and battery	Fine.
	1	Murder in second degree	Manslaughter.	Imprisoned.
Auglaize	2	Burglary	Petit larceny	Fine.
Belmont	1	Grand larceny	Petit larceny	Imprisonment.
	1	Shooting with intent to kill	Shooting to wound	Imprisonment.
	2	First degree murder	Second degree and manslaughter	Imprisonment, Penitentiary.
	2	Assault with intent to kill	Assault and battery	Fine and imprisonment.
Butler	1	Robbery	Assault and battery	Fine.
	1	Cutting with intent to kill	Assault and battery	Fine.
	1	Murder in second degree	Manslaughter	Imprisonment.
Clark	1	Grand larceny	Petit larceny	Fine and imprisonment.
Columbiana	1	First degree murder	Second degree murder	Imprisonment, Penitentiary.
	1	Assault with intent to rape	Assault and battery	Fine and imprisonment.
	1	Burglary	Attempt to commit felony	Imprisonment.
	1	Shooting with intent to kill	Assault	Fine.
Cuyahoga	2	Murder, first degree	1 murder 2nd degree, 1 manslaughter	Penitentiary.
	1	Murder, second degree	Manslaughter	Penitentiary.
	2	Manslaughter	Assault and battery	Imprisonment.
	5	Assault, assault to kill, assault to rape	Assault and battery	Improsinment.
	1	Larceny	Petit larceny	Imprisonment.
	1	Burglary and larceny	Petit larceny	Imprisonment.
	2	Robbery	Assault and battery	Imprisonment.
	2	Pocket picking	Petit larceny	Imprisonment.
	1	Sodomy	Assault and battery	Imprisonment.
	1	Incest	Assault and battery	Imprisonment.
Darke	1	Grand larceny	Petit larceny	Imprisonment.
Defiance	1	Murder in the first degree	Murder in second degree	Imprisonment.
Franklin	2	Grand larceny	Petit larceny	Fine and imprisonment.
	2	Murder, first degree	Second degree murder	Penitentiary.
	2	Murder, second degree	Manslaughter	Penitentiary.
	1	Manslaughter	Assault and battery	Fine.
	2	Cutting and shooting to kill	Assault and battery	Fine.
	1	Housebreaking and grand larceny	Housebreaking and grand larceny	Fine and imprpisonment.
Greene	5	Grand larceny	Petit larceny	Fine and imprisonment.
Guernsey	2	Grand larceny	Petit larceny	Fine.
Hamilton	3	Murder in first degree	Second degree	Imprisonment.
	2	Murder in second degree	Manslaughter	Imprisonment.
	1	Shooting and cutting to kill	Assault and battery	Fine and imprisonment.
	2	Rape	Assault and battery	Fine and imprisonment.
	11	Robbery	Assault and battery	Fine and imprisonment.
	18	Burglary	Grand larceny	Imprisonment.

	2	Burglary	Petit larceny	Imprisonment.
	11	Burglary	Receiving stolen goods	Imprisonment.
	38	Grand larceny	Petit larceny	Fine and imprisonment.
Hardin	1	Receiving and concealing stolen property	Receiving stolen property	Fine and imprisonment.
Harrison	1	Shooting to kill	Shooting to wound	Imprisonment.
Henry	1	Assault and battery	Assault	Fine.
Highland	1	Murder, first degree	Second degree	Imprisonment.
	1	Grand larceny	Petit larceny	Fine and imprisonment.
Hocking	1	Receiving stolen property	Receiving stolen property	Fine.
Jackson	1	Burglary and larceny	Burglary	Fine and imprisonment.
	1	Assault with intent to kill	Assault and battery	Fine and imprisonment.
Jefferson	1	Larceny	Petit larceny	Fine and imprisonment.
	3	Robbery	Assault and battery	Fine and imprisonment.
	1	Murder, first degree	Second degree murder	Penitentiary.
Lawrence	2	Second degree murder	Manslaughter	Penitentiary.
Licking	1	Murder	Manslaughter	Imprisonment.
	7	Assault to rape, kill and wound	Assault and battery	Fine and imprisonment.
	1	Grand larceny	Grand larceny	Fine and imprisonment.
Lorain	4	Grand larceny	Petit larceny	Fine and imprisonment.
	2	Burglary and larceny	Receiving stolen property	Imprisonment.
	3	Robbery	Petit larceny	Fine and imprisonment.
	2	Receiving stolen property	Petit larceny	Fine.
	1	Murder, first degree	Murder, second degree	Penitentiary.
	1	Murder, second degree	Manslaughter	Penitentiary.
Lucas	24	Laeceny	Petit larceny	Fine and imprisonment.
	15	Burglary and larceny	Petit larceny	Fine.
	14	Cutting and shooting with intent to kill	Assault and second indictment	Fine and imprisonment.
	11	Robbery	Assault and battery and petit larceny	Fine and imprisonment.
	3	Receiving stolen property	Petit larceny	Fine and imprisonment.
	1	Sodomy	Assault	Fine and imprisonment.
	1	Breaking into house in daytime to steal	Petit larceny	Fine and imprisonment.
	3	Murder in first degree	Murder in second degree	Penitentiary.
Mahoning	1	Murder, first degree	Murder, second degree	Penitentiary.
	2	Grand larceny	Petit larceny	Fine.
	1	Cutting with intent to kill	Cutting to wound	Imprisonment.
	1	Burglary	Grand larceny	Fine.
Marion	1	Murder, first degree	Murder, second degree	Penitentiary.
Medina	1	Shooting to kill	Assault	Fine and imprisonment.
	1	Cutting with intent to wound	Assault and battery	Fine and imprisonment.
	2	Burglary	Grand larceny	Penitentiary.
Miami	4	Grand larceny	Petit larceny	Fine and imprisonment.
	1	Auto stealing	Operating car without consent	Fine.
	1	Burglary	Petit larceny	Fine and imprisonment.
	1	Murder, first degree	Manslaughter	Penitentiary.
Montgomery	1	Robbery	Assault and battery	Workhouse.
	4	Burglary	Petit larceny	Workhouse.
	11	Grand larceny	Petit larceny	Workhouse.
	1	Grand larceny	Petit larceny	County jail.
	2	Unlawfully operating motor vehicle	Unlawfully operating motor vehicle	Workhouse.
	2	Breaking and entering a dwelling house in daytime	Petit larceny	Workhouse.
	2	Unlawfully using electric current	Unlawfully using electric current	Workhouse.
	4	Carrying concealed weapons	Carrying concealed weapons	Workhouse.

CONVICTIONS FOR CRIMES AND OFFENSES OF LOWER GRADE THAN CHARGED IN THE INDICTMENT—Concluded.

Counties.	No.	Indicted for	Convicted of	Sentence.
Perry	1	Rape	Assault and battery	Fine and imprisonment.
	1	Stabbing to wound	Assault and battery	Fine and imprisonment.
Portage	1	Grand larceny	Petit larceny	Imprisonment.
Ross	1	Stabbing with intent to kill	Assault and battery	Imprisonment.
Sandusky	1	Rape	Assault	Fine and imprisonment.
	3	Burglary and grand larceny	Grand larceny	Penitentiary..
Scioto	1	Second degree murder	Manslaughter	Penitentiary.
Shelby	2	Burglary and larceny	Petit larceny	Fine and imprisonment.
	1	Cutting with intent to kill	Assault and battery	Fine and imprisonment.
Stark	1	Grand larceny	Petit larceny	Workhouse.
	1	Assault to kill	Assault and battery	Fine.
	1	Robbery	Assault	Workhouse.
Summit	2	Second degree murder	Manslaughter	Reformatory.
	1	Second degree murder	Manslaughter	Penitentiary.
	7	Grand larceny	Petit larceny	Fine and imprisonment.
	1	False pretense	Petit larceny	Fine and imprisonment.
	12	Assault, cutting and shooting to kill and wound	Assault and battery	Fine and imprisonment.
	1	Highway robbery	Assault and battery	Fine and imprisonment.
Trumbull	3	Murder, first degree	Manslaughter	1 Marysville reformatory and 2 to penitentiary.
	4	Murder, first degree	Murder, second degree	Penitentiary.
	2	Murder, second degree	Manslaughter	Penitentiary.
	6	Assault, cutting with intent to kill	Assault and battery	Fine.
	2	Rape	Assault and battery	Fine.
	2	Robbery and assault with intent to rob	Assault and battery	Fine.
Tuscarawas	1	First degree murder	Second degree murder	Penitentiary.
	1	Second degree murder	Manslaughter	Penitentiary.
	1	Manslaughter	Assault and battery	Fine.
	1	Assault to kill	Assault and battery	Fine.
	1	Burglary	Having burglar's tools	Imprisonment.
Van Wert	1	Murder	Manslaughter	Penitentiary.
Washington	1	Assaukt with intent to kill	Assault and battery	Fine.
	2	Burglary	Petit larceny	Fine.
Wayne	1	Pocket picking	Petit larceny	Fine and imprisonment.
	1	Receiving stolen property	Petit larceny	Fine.
Wood	1	Murder, second degree	Manslaughter	Penitentiary.
	1	Burglary of inhabited dwelling	Burglary of inhabited dwelling	Penitentiary.
	1	Burglary and larcemy and receiving stolen property	Larceny	Reformatory.
	1	Grand larceny	Petit larceny	Workhouse.
Total	373			

NUMBER OF INQUESTS HELD BY CORONERS AND JUSTICES OF THE PEACE FOR THE YEAR ENDING JUNE 30, 1921.

Counties	Homicide.		Suicide.		Accident.		Cause of Death Unknown or Natural.		White.		Colored.		Native Born.	Foreign Born.	Nativity Unknown.	Number of Deaths Superinduced by Intemperance.	Total Number of Inquests.
	Male.	Female.	Male.	Female.	Male.	Female.	Male.	Female.	Male.	Female.	Male.	Female.					
Adams	3			1			2		5	1							6
Allen			4	2	10	6	24	3	37	11		1	45	4			49
Ashland				2	3				1	2	2		4		1		5
Ashtabula	2		2		11	2	2		17	2			13	6			19
Athens	2		3	1	16		2	2	23	3			19	6	1		26
Belmont	14	1	9	1	58	3	48	12	124	17	5		82	55	9	5	146
Brown			1		7		1		8		1		9			1	9
Butler	7	2	6	7	65	7	30	19	99	32	9	3	129	7	7		143
Carroll					3				3				2	1			3
Champaign		1			4	1	5	3	9	4		1	14				14
Clark			5	3	8	3	13	8	24	12	2	2	38	1	1		40
Clermont						2			2				2				2
Clinton			1	2	2	1	7	3	10	6			16				16
Columbiana	1		5	1	16	1	2		24	2			16	9	1		26
Coshocton	2		1	1	2	2	1		7	2			9			1	9
Crawford			1	1	3		4		8	1			8	1			9
Darke			1		5		2	1	8	1			8	1			9
Defiance	1		2				2		5				5				5
Delaware			1				3	1	4	1			5				5
Erie	2		7		23	2	20	8	49	9	3	1	49	12	1	1	62
Fairfield			2	1	1		2	1	5	2			7				7
Fayette			1		4	5	5		10	5			14		1	1	15
Franklin	14	3	12	4	81	25	82	39	159	60	30	11	243	3	14		260
Fulton			2		3	3		1	5	4			9				9
Gallia		1	4		3		14	1	20		1	2	23				23
Geauga			1		5	2	2		8	2			7	3		2	10
Greene			2		6	1	11	1	14	4	3		21				21
Guernsey			2		21	1	9	1	32	2			28	6			34
Hancock	1	1	2		8		13	3					26	2			
Harrison	1		1		9	2	4	2	15	4			14	5			19
Henry			1				3	1	4	1			4	1			5
Highland	1		2		3		4	1	10	1			11				11
Hocking					4		4		8				8				8
Holmes					1				1								1
Huron	2		2		11		6		21				20	1			21
Jefferson	7	2	9	5	60	8	18	9	91	22	3	2	59	59		13	118
Knox			5		2		4		11				10	1			11
Lake			3		8	2			9	2	2		9	2	2		13
Lawrence	3	1			2				5	1			6				6
Licking			1	1	6	1	2	2	9	4			11	2			13
Logan	1		1	1	2				4	1			5				5
Lorain	5	3	15		23	2	12	3	55	8			32	24	7		63
Lucas	27	4	29	14	119	18	109	74	270	107	14	3	346	43	5		394
Mahoning	34	3	11	2	67	12	108	67	214	80	6	4	130	83	91	5	304
Marion	3	1	3	2	14		6	1	26	4			27	3			30
Medina	1		1	1	1		1		4	1			4	1			5
Meigs				2	9		1	2	10	2		2	12		2		14
Mercer	1		1						2				2				2
Miami		1	3		3	2	6	4	11	7	1		19				19
Monroe			1				2		3				3				3
Montgomery	10	5	13	12	56	22	84	35	146	64	17	10	185	38	14		237
Morgan				1			1		1	1			2				2
Morrow			2		1		2	2	5	2			7			1	7
Muskingum			2		18	3	12	7	31	9	1	1	41	1		1	42
Noble				1	4		2		6	1			6	1			7
Ottawa			1		1	1			2	1			1	1	1		3
Paulding	1				2	1			4				4				4
Pickaway	1				2	1		1	3	2			4		1		5
Pike					2		1		3				3				3
Portage	2	1	1	4	17	2	11	3	31	10			33	6	2	1	41
Preble			2		3		1	2	6	2			4	4			8
Putnam				1	1				1	1			2				2
Scioto				1	7		2		9	1			10				10
Seneca	1		2	2	6	1	3		12	3			14	1		1	15

NUMBER OF INQUESTS HELD BY CORONERS AND JUSTICES OF THE PEACE FOR THE YEAR ENDING JUNE 30, 1921—Concluded.

Counties.	Homicide.		Suicide.		Accident.		Cause of Death Unknown or Natural.		White.		Colored.		Native Born.	Foreign Born.	Nativity Unknown.	Number of Deaths Superinduced by Intemperance.	Total Number of Inquests.
	Males.	Females.	Males.	Females.	Males.	Females.	Males.	Females.	Males.	Females.	Males.	Females.					
Shelby	.....	.....	4	1	10	2	1	3	15	6	.....	.....	21	.....	.....	.....	21
Stark	11	.....	16	2	100	17	86	25	213	44	.....	.....	.....	.....	.....	6	257
Summ't	45	7	28	7	120	20	121	57	291	87	23	4	271	122	12	9	405
Trumbull	11	.....	11	1	49	6	21	5	92	12	.....	.....	68	34	2	.....	104
Tuscarawas	1	3	3	1	28	.....	6	.....	37	4	1	.....	34	8	.....	.....	42
Van Wert	1	.....	3	1	2	1	4	2	10	4	.....	.....	13	1	.....	.....	14
Vinton	.....	.....	.....	.....	6	1	.....	.....	6	1	.....	.....	7	.....	.....	.....	7
Warren	1	.....	1	1	2	1	2	2	6	4	.....	.....	9	1	.....	.....	10
Washington	1	3	6	2	10	1	1	.....	16	6	2	.....	24	.....	.....	.....	24
Wayne	1	.....	.....	1	6	.....	2	1	9	2	.....	.....	10	1	.....	.....	11
Williams	.....	.....	2	.....	4	.....	7	2	13	2	.....	.....	15	.....	.....	.....	15
Wood	1	1	2	.....	17	1	5	1	25	3	.....	.....	21	5	2	.....	28
Wyandot	.....	1	.....	1	3	.....	.....	.....	3	2	.....	.....	2	3	.....	.....	5
Total	223	44	265	95	1,189	195	971	422	2,499	704	126	47	2,411	569	177	48	3,376

TABLE GIVING NUMBER OF CASES, ETC., BEFORE THE SEVERAL COMMON PLEAS COURTS IN OHIO DURING THE YEAR ENDING JUNE 30, 1921.

Counties	Cases Pending July 1, 1920.	Cases Filed During Year Ending June 30, 1921.	Total Number of Cases.	Number of Cases Finally Disposed of in Common Pleas Court.	Number of Cases Taken to the Courts of Appeals.	Number of Cases Pending in the Common Pleas Court July 1, 1921.
Adams	139	151	290	138	11	141
Allen	349	752	1,101	694	.....	407
Ashland	181	213	394	244	15	135
Ashtabula	366	770	1,136	814	22	300
Athens	94	235	329	207	11	111
Auglaize	81	246	327	197	5	125
Belmont	249	569	818	513	10	295
Brown	134	128	262	160	5	97
Butler	729	641	1,370	672	17	681
Carroll	57	139	196	129	7	60
Champaign	171	280	451	268	.....	183
Clark	638	542	1,180	530	12	638
Clermont	118	219	337	244	6	87
Clinton	284	194	478	172	3	303
Columbiana	283	708	991	620	19	352
Coshocton	196	165	361	228	12	121
Crawford	250	350	600	305	10	225
Cuyahoga	6,806	11,920	18,726	11,245	539	6,942
Darke	684	417	1,101	416	11	674
Defiance	202	209	411	282	4	125
Delaware	80	228	308	183	13	112
Erie	279	395	674	344	21	309
Fairfield	628	310	938	516	3	419
Fayette	272	171	443	266	1	176
Franklin	5 734	3,938	9,672	4,335	97	5,240
Fulton	41	134	175	151	.....	24
Gallia	174	162	336	185	3	148
Geauga	99	201	300	189	13	98
Greene	119	307	426	194	18	214
Guernsey	163	228	391	197	5	189
Hamilton	5,757	3,574	9,331	3,217	.....	6,114
Hancock	133	325	458	308	19	131
Hardin	234	202	436	229	16	191
Harrison	67	153	220	69	4	147
Henry	96	156	252	158	13	81
Highland	208	153	361	222	4	135
Hocking	28	165	193	142	6	45
Holmes	65	91	156	75	3	78
Huron	201	292	493	255	12	226
Jackson	105	150	255	111	5	139
Jefferson	231	836	1,067	785	41	241
Knox	232	242	474	225	14	235
Lake	201	405	606	311	7	288
Lawrence	391	389	780	318	24	438
Licking	630	406	1,036	589	32	415
Logan	85	375	460	298	17	145
Lorain	523	1,292	1,815	1,067	18	730
Lucas	1,915	2,903	4,818	2,147	329	2,342
Madison	149	88	237	73	2	162
Mahoning	2,991	2,769	5,760	2,303	106	3,351
Marion	197	422	619	373	10	236
Medina	84	228	312	221	4	87
Meigs	30	147	177	84	2	91
Mercer	71	114	185	101	4	80
Miami	435	377	812	565	25	222
Monroe	72	77	149	51	11	87
Montgomery	1,547	2,225	3,772	1,910	47	1,815
Morgan	80	77	157	61	3	93
Morrow	50	122	172	78	8	86
Muskingum	118	330	448	302	.....	146
Noble	131	86	217	77	5	135
Ottawa	111	124	235	110	6	119
Paulding	108	205	313	208	.....	105

TABLE GIVING NUMBER OF CASES, ETC., BEFORE THE SEVERAL COMMON PLEAS COURTS IN OHIO DURING THE YEAR ENDING JUNE 30, 1921—Concluded.

Counties.	Cases Pending July 1, 1920.	Cases Filed During Year Ending June 30, 1921.	Total Number of Cases.	Number of Cases Finally Disposed of in Common Pleas Court.	Number of Cases Taken to the Courts of Appeals.	Number of Cases Pending in the Common Pleas Court July 1, 1921.
Perry	254	148	402	243	7	152
Pickaway	100	222	322	144	11	167
Pike	58	92	150	104	.....	46
Portage	299	345	644	435	14	195
Preble	285	219	504	177	8	319
Putnam	109	179	288	187	7	94
Ross	204	314	518	262	10	246
Sandusky	217	275	492	329	10	153
Scioto	527	722	1,249	470	6	773
Seneca	441	343	784	365	12	407
Shelby	117	173	290	186	4	100
Stark	1,141	2,018	3,159	1,734	.....	1,425
Summit	1,817	5,487	7,304	4,440	105	2,759
Trumbull	454	1,452	1,906	1,384	22	500
Tuscarawas	279	647	926	464	.....	462
Union	267	187	454	188	.....	266
Van Wert	110	163	273	179	7	87
Vinton	72	65	137	72	3	62
Warren	115	191	306	234	11	61
Washington	550	307	857	255	7	595
Wayne	118	358	476	309	13	154
Williams	233	254	487	316	.....	171
Wood	229	354	583	354	24	205
Wyandot	60	135	195	123	6	66
Total	44,932	59,072	104,004	54,604	2,037	47,363

TABLE GIVING THE NUMBER OF CASES, ETC., BEFORE THE SEVERAL COURTS OF APPEALS IN OHIO DURING YEAR ENDING JUNE 30, 1921.

Appellate Districts and Counties.		Cases Pending July 1, 1920.	Cases Filed During Year Ending June 30, 1921.	Total Number of Cases.	Number of Cases Finally Disposed of in Courts of Appeals.	Cases Taken to the Supreme Court.	Number of Cases Pending Before the Courts of Appeals, June 30, 1921.
First district	Hamilton	114	217	331	215		116
	Butler	13	17	30	16	1	13
	Clermont	2	7	9	5		4
	Clinton	4	3	7	4		3
	Warren	3	11	14	9		5
	Totals	136	255	391	249	1	141
Second district	Champaign	3	9	12	9		3
	Clark	20	12	32	22	1	9
	Darke	2	11	13	12		1
	Fayette	4	1	5	4		1
	Franklin	140	97	237	145	8	84
	Greene	15	18	33	28		5
	Madison	7	3	10	3		7
	Miami	8	25	33	15	1	17
	Montgomery	14	55	69	40	4	25
	Preble		8	8	5	1	2
	Shelby	3	4	7	2		5
	Totals	216	243	459	285	15	159
Third district	Allen	10	25	35	13		22
	Auglaize	3	5	8	1		7
	Crawford	20	70	90	50	3	37
	Defiance	2	4	6	4		2
	Hancock	7	20	27	8		19
	Hardin	3	16	19	8	1	10
	Henry	5	13	18	10	2	6
	Marion	6	10	16	9		7
	Mercer	1	6	7	1		6
	Logan	6	17	23	10	2	11
	Paulding	3	3	6	4		2
	Putnam	1	7	8	3		5
	Seneca	8	12	20	11	3	6
	Union	11	6	17	11		6
	Van Wert	2	7	9	4	1	4
	Wyandot	9	6	15	9		6
	Totals	97	227	324	156	12	156
Fourth district	Adams	6	11	17	10		7
	Athens	5	12	17	10	1	6
	Brown	3	2	5	5		
	Gallia	2	3	5	4	1	
	Highland	4	4	8	6	1	1
	Hocking	4	6	10		6	4
	Jackson	1	5	6	4		2
	Lawrence	14	24	38	24	7	7
	Meigs	2	4	6	4		2
	Pickaway		11	11		11	
	Pike	2		2	2		
	Ross	11	10	21	8	4	9
	Scioto	8	12	20	9	3	8
	Vinton	3	3	6	3	2	1
	Washington	1	7	8	5		3
	Totals	66	114	180	94	36	50
Fifth district	Ashland	2	15	17	9	2	6
	Coshocton	5	12	17	14		3
	Delaware	3	13	16	14		2
	Fairfield	7	3	10	6	2	2
	Holmes	2	3	5	3		2

TABLE GIVING THE NUMBER OF CASES, ETC., BEFORE THE SEVERAL COURTS OF APPEALS IN OHIO DURING YEAR ENDING JUNE 30, 1921—Concluded.

Appellate Districts and Counties.		Cases Pending July 1, 1920.	Cases Filed During Year Ending June 30, 1921.	Total Number of Cases.	Number of Cases Finally Disposed of in Courts of Appeals.	Cases Taken to the Supreme Court.	Number of Cases Pending Before the Courts of Appeals, June 30, 1921.
Fifth-Concluded	Knox	6	14	20	11		9
	Licking	40	38	78	19	14	45
	Morgan		3	3	2	1	
	Morrow	5	8	13	9	1	3
	Muskingum	5	20	25	18		7
	Perry	9	7	16	14		2
	Richland						
	Stark	48	53	101	40	4	57
	Tuscarawas	8	20	28	22	1	5
	Wayne	5	13	18	6		12
	Totals	145	222	367	187	25	155
Sixth district	Erie	3	21	24	12	2	10
	Fulton	5	8	13	11		2
	Huron	4	12	16	12		4
	Lucas	11	129	140	52	3	85
	Ottawa		6	6	5		1
	Sandusky	8	10	18	13	2	3
	Williams	4	11	15	11		4
	Wood	10	24	34	15	2	17
	Totals	45	221	266	131	9	126
Seventh district	Ashtabula	5	22	27	15		12
	Belmont	3	10	13	7		6
	Carroll		7	7	4		3
	Columbiana	4	19	23	13	3	7
	Geauga	4	13	17	8	1	8
	Guernsey	2	5	7	6		1
	Harrison	3	4	7	4		3
	Jefferson	47	41	88	42	4	42
	Lake	6	7	13	5		8
	Mahoning	86	106	192	130	9	53
	Monroe	4	11	15	10	1	4
	Noble	1	4	5	5		
	Portage	8	14	22	10		12
	Trumbull	12	23	35	24		11
	Totals	185	286	471	283	18	170
Eighth district	Cuyahoga	228	539	767	485	37	245
	Lorain	7	17	24	14	1	9
	Medina	1	4	5	2		3
	Summit	70	103	173	90		83
	Totals	306	663	969	591	38	340
SUMMARY.							
First district		136	255	391	249	1	141
Second district		216	243	459	285	15	159
Third district		97	227	324	156	12	156
Fourth district		66	114	180	94	36	50
Fifth district		145	222	367	187	25	155
Sixth district		45	221	266	131	9	126
Seventh district		185	286	471	283	18	170
Eighth district		306	663	969	591	38	340
Grand total		1,196	1,231	3,427	1,976	154	1,297

NUMBER AND NATIVITY OF PERSONS NATURALIZED FOR YEAR ENDING MARCH 31, 1921.

Counties.	Austria.	British America and Canada	Denmark.	England.	France.	Germany.	Holland and Belgium.	Ireland.	Italy.	Russia.	Scotland.	Sweden and Norway.	Switzerland.	Turkey.	Wales.	Other Countries.	Total.
Allen	3			4		3			6	1	1		2			5	25
Ashland		1							1								2
Ashtabula	7	3		4		3			9	1	6				1	13	47
Athens	18	1		1		3	1		2	1				1			28
Auglaize						2	2										4
Belmont	93	3	1	19	3	4	2	1	55	24	6	1		3	4	3	222
Butler	9			5		2			1	6		1					24
Carroll				3					4								7
Champaign				2													2
Clark	1	1	4			2	1	1	2			1				3	16
Clermont	1					2				1			1				5
Columbiana	43	1		11		1			17	3	3	2	1			2	84
Coshocton	3	1		3	1				5								13
Crawford	5			1			1		4		1		2				14
Cuyahoga	1,245	51	8	114	1	230	14	60	112	304	51	32	11	21	2	53	2,309
Darke										1							1
Defiance	3					1	1			1							6
Delaware				1		1		1	1								4
Erie				1		6			1		1						9
Fairfield								1		1				1			3
Fulton		2							1								3
Greene				1													1
Guernsey	28	1		15	2			3	2	2	1						54
Hancock	2			1		1	1										5
Hardin	1					1										1	3
Harrison				1					1								2
Henry				1		4	1				1						7
Highland						1	2							1			4
Hocking	8			6										3			17
Huron				3			1		1								5
Jefferson	124		1	15	8	7	4	1	31	13	7				4	4	219
Knox		2					1		5						1		9
Lake	10			8		4	3		4	5	1	3					38
Licking	7			2		1			5	1						4	20
Logan	3					1			1							1	6
Lorain	34	5	1	12	1	14	1	6	3	9	12	2				62	162
Lucas	35	12	2	9	1	48	6	5	9	58	3	2	6	10		14	221
Mahoning	290	3		31		13		15	69	32	7	6	1	9	8	13	497
Marion	1			2					2	2			1			1	9
Medina	1			2					2			1					6
Meigs										1							1
Mercer	3					5				2							10
Miami				2		3			1		1					1	8
Morrow				1													1
Muskingum	9			3		5								1			18
Noble	21															4	25
Ottawa	3	1		1		1			1							1	8
Perry	7			5		1			3		4	1		1			22
Pickaway										1							1
Portage				1		2			9	2		1			1		16
Preble									1								1
Putnam						1	1						2				4
Sandusky	1			5		9		1			1	1	1			4	23
Scioto	1									1						1	3
Seneca				1		5											6
Shelby																1	1
Stark	44	2		21	2	15		2	22	21	3	7	4	5	3	12	163
Summit	51	14	5	93	1	41	5	20	98	47	29	12	2	31	5	161	615
Trumbull	55	1		12		5		3	24	1	6	2		3		5	117
Tuscarawas	11			12		1	1		59	6			3			5	98
Union					1												1
Van Wert	1			1		1		1							1		5
Washington						3			1			1					5
Wayne	2			2	2		1			1			2			1	11
Wood	5	1				1	3	1		1							12
Total	2,189	106	22	438	23	454	53	122	575	551	145	76	39	90	30	375	5,288

DIVISION OF VITAL STATISTICS.

BIRTHS.

The state rate for births (exclusive of stillbirths) has increased from 18.8 per 1,000 to 21.4 per 1,000. This represents an increase of 16,125 births.

The total number of births for 1920 is 124,303.

Mahoning County, with a rate of 28.6 per 1,000 is the highest, and Harrison County, with a rate of 15.1, is the lowest.

Williams County, with a decrease of .8 per 1,000, shows the greatest decrease, and Madison County, with an increase of 6.8 per 1,000, shows the greatest increase. Nine counties show a decrease.

East Youngstown, with a rate of 45.2 per 1,000, has the highest city rate, and Cleveland Heights, with a rate of 4.0 per 1,000, has the lowest city rate. Fifteen cities show a decrease.

The birth rate for the year 1920 was compiled on the late census figures, which give the estimated population of Ohio, July 1, 1920, as 5,810,453.

DEATHS.

The death rate for the state is 12.7 per 1,000, which is exactly the same as the rate for the year 1919.

The smallest decrease is in the diseases of the skin, which is .01 per 100,000, and the greatest decrease is in the general diseases, which is 21.79 per 100,000.

The greatest single cause of death was organic disease of the heart, which was responsible for 8,267 deaths. This is an increase of 608 deaths over the year 1919. Tuberculosis was next in order, with 5,971 deaths, this being a decrease of 571 deaths over the year 1919.

NUMBER OF BIRTHS WITH RATES PER 1,000 POPULATION FOR YEARS 1919 AND 1920 IN THE STATE BY COUNTIES.

Counties.	Number of Births for 1919.	Number of Births for 1920.	Rate 1919.	Rate 1920.
Adams	377	442	16.7	19.8
Allen	1,408	1,507	20.7	21.9
Ashland	405	495	16.5	20.0
Ashtabula	1,371	1,380	21.0	20.9
Athens	1,035	1,138	20.6	22.5
Auglaize	580	581	19.6	19.7
Belmont	1,997	2,095	21.6	21.2
Brown	394	462	17.3	20.5
Butler	1,784	2,121	20.7	24.1
Carroll	260	259	16.3	16.2
Champaign	368	475	14.6	18.9
Clark	1,448	1,691	18.1	20.8
Clermont	418	496	14.7	17.5
Clinton	357	401	15.5	18.3
Columbiana	1,639	1,688	19.2	20.2
Coshocton	601	622	20.3	21.0
Crawford	565	658	15.7	18.2
Cuyahoga	20,066	21,493	21.6	22.4
Darke	850	839	19.8	19.6
Defiance	454	486	18.5	20.2
Delaware	425	482	16.3	18.6
Erie	641	794	16.1	19.9
Fairfield	736	831	18.2	20.5
Fayette	387	447	18.0	20.8
Franklin	5,056	5,664	18.1	19.7
Fulton	458	490	19.5	20.9
Gallia	369	401	15.2	17.2
Geauga	196	269	13.1	17.1
Greene	518	593	16.6	18.9
Guernsey	901	935	20.0	20.6
Hamilton	8,354	9,337	17.0	18.9
Hancock	654	740	17.0	19.3
Hardin	511	589	17.2	20.2
Harrison	310	298	15.8	15.1
Henry	507	560	21.6	23.9
Highland	428	504	15.5	18.3
Hocking	443	463	19.0	19.9
Holmes	379	377	22.2	22.2

NUMBER OF BIRTHS WITH RATES PER 1,000 POPULATION FOR YEARS 1919 AND 1920 IN THE STATE BY COUNTIES—Concluded.

Counties.	Number of Births for 1919.	Number of Births for 1920.	Rate 1919.	Rate 1920.
Huron	634	697	19.4	21.5
Jackson	583	679	21.2	24.9
Jefferson	1,453	1,501	18.8	19.2
Knox	532	540	17.6	18.2
Lake	470	582	16.5	20.1
Lawrence	820	950	20.7	24.0
Licking	911	1,086	16.2	19.2
Logan	510	570	16.9	18.9
Lorain	2,035	2,184	22.7	23.8
Lucas	5,350	6,147	19.7	21.9
Madison	303	5,434	15.4	28.6
Mahoning	5,226	437	28.5	22.2
Marion	718	944	17.2	22.2
Medina	453	524	17.4	20.0
Meigs	481	524	18.3	19.9
Mercer	567	594	21.1	22.2
Miami	994	1,028	20.5	20.1
Monroe	370	400	17.7	19.3
Montgomery	4,002	4,202	19.3	19.8
Morgan	264	264	18.1	18.1
Morrow	271	290	17.3	19.2
Muskingum	1,104	1,167	19.0	20.1
Noble	284	350	15.8	19.6
Ottawa	405	466	18.2	20.9
Paulding	386	371	20.3	19.8
Perry	781	758	21.6	21.0
Pickaway	519	518	20.1	20.1
Pike	256	338	17.9	23.9
Portage	628	707	17.4	19.3
Preble	414	427	17.7	18.4
Putnam	591	675	21.2	24.3
Richland	972	1,124	17.7	20.2
Ross	924	1,000	22.2	24.0
Sandusky	699	730	18.8	19.6
Scioto	1,463	1,632	23.5	25.6
Seneca	793	917	18.3	21.2
Shelby	522	581	20.1	22.3
Stark	3,714	4,003	21.2	22.2
Summit	5,807	7,251	20.9	24.5
Trumbull	1,646	1,897	19.9	22.2
Tuscarawas	1,277	1,497	20.1	23.4
Union	353	381	16.8	18.2
Van Wert	440	502	15.5	17.8
Vinton	263	270	21.6	22.3
Warren	472	500	18.4	19.3
Washington	822	896	19.8	20.8
Wayne	747	832	18.1	20.0
Williams	462	439	18.6	17.8
Wood	978	1,006	21.7	22.4
Wyandot	400	386	20.4	19.8
Total	107,663	124,303	18.8	21.4

CITIES.

NUMBER OF BIRTHS WITH THE BIRTH RATE PER 1,000 POPULATION FOR THE YEARS 1919 AND 1920.

Cities.	Number of Births for 1919.	Number of Births for 1920.	Rate 1919.	Rate 1920.
Akron	4,309	5,403	20.4	25.1
Alliance	474	502	22.3	22.9
Ashland	159	207	17.4	22.1
Ashtabula	601	552	27.5	24.8
Athens	97	144	15.2	22.3
Barberton	454	507	24.8	26.3
Bellaire	357	338	23.9	22.3
Bellefontaine	163	206	17.6	21.9
Bellevue	120	123	20.9	21.2
Bowling Green	107	118	18.6	20.3
Bucyrus	191	248	18.5	23.5
Cambridge	301	319	23.1	24.2
Canton	1,910	2,086	22.4	23.4
Chillicothe	359	372	22.7	35.9
Cincinnati	6,943	7,839	17.3	19.4
Circleville	118	145	16.7	20.5
Cleveland	18,304	19,464	23.3	24.6
Cleveland Heights	72	64	4.7	4.0
Columbus	4,259	4,708	18.1	19.5
Conneaut	207	205	22.2	21.8
Coshocton	288	226	21.1	20.7
Cuyahoga Falls	232	258	23.4	24.5
Dayton	3,117	3,250	20.5	21.0
Defiance	142	191	16.1	21.3
Delaware	162	170	18.4	19.4
Delphos	115	126	20.1	21.8
Dennison	146	167	26.8	29.6
Dover	172	211	21.4	25.0
East Cleveland	204	217	7.7	7.7
East Liverpool	431	385	20.1	17.9
East Palestine	.....	175	.....	29.8
East Youngstown	.....	523	.....	45.2
Elyria	459	515	22.7	24.3
Findlay	290	355	17.1	20.9
Fostoria	154	193	15.4	19.3
Fremont	236	277	19.1	21.2
Galion	81	111	10.9	15.0
Gallipolis	65	81	10.7	13.3
Girard	137	90	21.4	13.3
Greenville	95	105	13.4	14.7
Hamilton	762	969	19.3	24.3
Ironton	287	324	20.5	23.1
Jackson	112	120	19.2	20.5
Kenmore	300	455	24.7	34.3
Kent	124	115	17.8	15.9
Kenton	138	168	18.0	21.8
Lakewood	683	693	16.9	16.1
Lancaster	288	328	14.6	22.2
Lima	864	938	21.2	22.4
Logan	86	105	15.7	19.0
Lorain	1,051	1,077	28.5	28.5
Mansfield	545	657	19.8	23.3
Marietta	276	342	18.4	22.4
Marion	506	650	18.0	23.3
Martins Ferry	282	263	24.5	22.4
Massillon	360	407	20.8	22.9
Middletown	681	790	29.5	32.7
Mt. Vernon	178	192	19.2	20.8
Nelsonville	152	165	23.0	25.6
New Philadelphia	222	248	20.9	22.9
Newark	486	597	18.2	22.3
Niles	234	262	18.2	19.7
Norwalk	118	140	15.9	19.0
Norwood	293	258	11.9	10.1
Painesville	97	160	13.5	21.7
Piqua	330	317	22.1	20.9
Portsmouth	713	849	21.9	25.3
Ravenna	133	174	18.6	23.8
St. Bernard	140	118	22.4	18.5
St. Marys	115	115	20.2	20.3
Salem	219	235	21.4	22.7
Sandusky	423	522	18.1	22.6
Shelby	80	102	14.6	18.2
Sidney	156	211	18.3	24.2

CITIES—Concluded.

NUMBER OF BIRTHS WITH THE BIRTH RATE PER 1,000 POPULATION FOR THE YEARS 1919 AND 1920—Concluded.

Cities.	Number of Births for 1919.	Number of Births for 1920.	Rate 1919.	Rate 1920.
Springfield	1,078	1,363	17.9	22.1
Steubenville	633	598	22.4	20.7
Struthers	215	204	35.8	34.1
Tiffin	231	282	16.2	19.4
Toledo	4,770	5,355	19.6	22.1
Troy	136	178	18.7	24.3
Uhrichsville	124	178	19.5	27.3
Urbana	107	144	14.0	18.9
Van Wert	106	139	13.2	17.1
Wapakoneta	106	117	20.0	22.1
Warren	633	773	24.2	27.7
Washington C. H	135	168	17.2	21.0
Wellston	173	199	25.8	29.7
Wellsville	215	243	24.4	27.3
West Park	97	150	12.2	17.0
Wilmington	77	88	15.3	17.4
Wooster	144	152	17.8	18.3
Xenia	151	187	16.6	20.5
Youngstown	3,896	3,991	30.0	29.5
Zanesville	602	679	20.4	22.9
Grand Total	71.034	79 430	20.8	22.5

TOTAL NUMBER OF DEATHS IN EACH COUNTY IN THE STATE FOR THE YEARS 1919 AND 1920, FROM ALL CAUSES, AND THE VARIOUS DISEASES, WITH RATES PER 1,000 POPULATION.

Counties.	Number of Deaths for 1919.	Number of Deaths for 1920.	Rate 1919.	Rate 1920.
Adams	352	237	15.6	10.6
Allen	888	989	13.1	14.3
Ashland	300	307	12.21	12.4
Ashtabula	862	845	13.19	12.8
Athens	669	634	13.3	12.5
Auglaize	331	341	11.8	11.6
Belmont	1,143	1,107	12.34	11.7
Brown	283	292	12.4	12.9
Butler	1,035	1,094	12.0	12.4
Carroll	151	189	9.36	11.8
Champaign	309	338	12.3	13.5
Clark	1,079	1,111	13.5	13.6
Clermont	377	425	13.3	15.0
Clinton	260	305	12.7	13.2
Columbiana	1,057	1,137	12.78	13.6
Coshocton	363	393	12.23	13.3
Crawford	484	433	13.55	12.0
Cuyahoga	11,446	11,485	13.3	12.0
Darke	544	482	12.67	11.2
Defiance	316	303	13.3	12.2
Delaware	332	567	112.7	14.1
Erie	621	642	15.6	16.1
Fairfield	500	435	12.4	10.7
Fayette	243	290	11.3	13.5
Franklin	3,920	4,183	14.11	14.6
Fulton	3,002	319	12.9	13.6
Gallia	362	448	15.4	19.2
Geauga	178	180	11.8	12.0
Greene	426	472	13.6	15.1
Guernsey	494	508	10.9	11·2
Hamilton	7,267	6,957	14.8	14.0
Hancock	393	432	10.2	11.3
Hardin	365	394	12.5	13.5
Harrison	235	257	11.98	13.1
Henry	249	229	10.6	9.8
Highland	345	365	12.5	13.2
Hocking	250	261	10.7	11.2
Holmes	208	229	12.21	13.5
Huron	480	447	14.8	13.8
Jackson	370	353	13.4	12.9
Jefferson	885	892	11.5	11.4
Knox	371	337	12.5	11.4
Lake	343	389	12.07	13.4
Lawrence	593	577	15.0	14.6
Licking	689	739	12.2	13.1
Logan	368	398	12.14	13.2
Lorain	1,118	1,083	12.52	11.6
Lucas	3,539	3,745	14.2	13.4
Madison	222	271	11.27	13.8
Mahoning	2,501	2,350	13.7	12.4
Marion	528	534	12.7	12.6
Medina	310	299	11.93	11.4
Meigs	268	254	10.23	9.7
Mercer	272	296	10.1	11.0
Miami	611	657	12.7	13.5
Monroe	215	251	10.32	12.1
Montgomery	2,804	2,843	13.5	13.4
Morgan	170	179	11.7	12.3
Morrow	193	222	12.3	14.3
Muskingum	775	771	13.33	13.3
Noble	184	180	10.3	10.1
Ottawa	238	277	10.7	12.5
Paulding	214	235	11.3	12.5
Perry	365	352	10.1	9.7
Pickaway	336	325	13.0	12.6
Pike	191	183	13.4	12.9
Portage	486	497	13.46	13.6
Preble	256	264	11.0	11.4
Putnam	307	263	10.99	9.5
Richland	598	656	10.88	11.9
Ross	602	520	14.5	12.5
Sandusky	390	376	10.5	10.1
Scioto	769	826	12.4	13.0
Seneca	571	598	13.19	13.8
Shelby	291	268	11.23	10.3
Stark	2,318	2,415	13.3	13.4
Summit	3,030	3,358	10.9	11.4
Trumbull	961	1,053	11.62	12.4

TOTAL NUMBER OF DEATHS IN EACH COUNTY IN THE STATE FOR THE YEARS 1919 AND 1920, FROM ALL CAUSES, AND THE VARIOUS DISEASES, WITH RATES PER 1,000 POPULATION—Concluded.

Counties.	Number of Deaths for 1919.	Number of Deaths for 1920.	Rate 1919.	Rate 1920.
Tuscarawas	772	725	12.4	11.3
Union	228	254	10.9	12.1
Van Wert	289	275	10.2	9.7
Vinton	159	141	13.1	11.7
Warren	312	335	12.13	13.0
Washington	573	602	13.3	14.0
Wayne	484	512	11.8	12.3
Williams	320	301	13.0	12.2
Wood	544	563	12.1	12.5
Wyandot	241	192	12.3	9.9
Total	72,592	73,846	12.7	12.7

YEARS 1919 AND 1920. TOTAL NUMBER OF DEATHS IN THE STATE OF OHIO, FROM ALL CAUSES AND VARIOUS DISEASES WITH RATES.

Cities.	Number of Deaths for 1919.	Number of Deaths for 1920.	Rate 1919.	Rate 1920.
Akron	2,188	2,439	10.9	11.3
Alliance	326	300	15.3	13.7
Ashland	120	123	13.2	13.1
Ashtabula	256	267	11.7	12.0
Athens	60	75	9.4	11.6
Barberton	226	240	12.3	12.3
Bellaire	204	210	13.5	13.8
Bellefontaine	124	150	13.3	16.0
Bellevue	69	86	12.0	14.8
Bowling Green	101	85	17.6	14.6
Bucyrus	154	134	14.9	12.7
Cambridge	185	177	14.2	13.4
Canton	1,036	1,108	12.2	12.4
Chillicothe	226	220	14.3	13.8
Cincinnati	6,365	6,071	15.9	15.0
Circleville	122	94	17.3	13.3
Cleveland	9,900	9,938	12.6	12.3
Cleveland Heights	98	100	6.5	6.9
Columbus	3,309	3,547	14.1	14.7
Conneaut	124	144	13.3	15.3
Coshocton	131	167	12.1	15.3
Cuyahoga Falls	96	123	15.2	11.7
Dayton	1,758	1,880	11.6	12.2
Defiance	123	124	14.0	13.9
Delaware	151	156	17.2	17.8
Delphos	79	67	13.8	11.6
Dennison	68	73	12.5	13.0
Dover	116	107	14.5	13.1
East Cleveland	228	259	8.6	9.0
East Liverpool	289	349	13.5	16.3
East Palestine	.....	60	.....	10.2
Elyria	274	273	13.6	13.1
Findlay	229	248	13.5	14.5
Fostoria	149	146	14.9	14.6
Fremont	129	122	10.5	9.7
Galion	124	104	16.8	14.1
Gallipolis	170	223	28.1	36.6
Girard	112	66	17.5	9.8
Greenville	103	88	14.6	12.3
Hamilton	510	558	12.9	14.0
Ironton	237	250	17.0	17.8
Jackson	98	85	16.8	14.5
Kenmore	91	120	7.6	9.1
Kent	91	89	13.1	12.3
Keaton	126	131	16.4	17.0
Lakewood	370	337	9.2	7.8
Lancaster	204	182	13.9	12.3
Lima	520	602	12.8	14.4
Logan	67	81	12.3	14.7
Lorain	454	438	12.3	11.6
Mansfield	316	349	11.5	12.4
Marietta	43	261	16.2	17.1
Marion	356	390	12.7	14.0
Martins Ferry	196	202	17.0	17.2
Massillon	200	244	11.6	13.9
Middletown	253	270	11.0	11.2
Mt. Vernon	149	119	16.1	12.9
Nelsonville	78	58	12.1	9.0
New Philadelphia	116	125	10.9	11.5
Newark	354	405	13.3	15.1
Niles	147	118	11.4	8.9
Norwalk	131	99	17.7	13.4
Norwood	214	202	8.7	8.3
Painesville	121	141	16.8	19.1
Piqua	227	264	15.2	17.4
Portsmouth	418	492	12.9	14.7
Ravenna	125	131	17.6	17.9
St. Bernard	56	54	9.9	8.5
St. Marys	70	73	12.3	12.9
Salem	165	187	16.1	18.0
Sandusky	313	276	13.8	12.0
Shelby	55	61	9.9	10.9
Sidney	102	97	12.0	11.2
Springfield	771	821	12.8	13.3
Steubenville	432	409	15.3	14.2

YEARS 1919 AND 1920. TOTAL NUMBER OF DEATHS IN THE STATE OF OHIO, FROM ALL CAUSES AND VARIOUS DISEASES WITH RATES—Concluded.

Cities.	Number of Deaths for 1919.	Number of Deaths for 1920.	Rate 1919.	Rate 1920.
Struthers	49	60	8.6	10.0
Tiffin	199	211	14.0	14.6
Toledo	3,204	3,423	13.1	13.9
Troy	96	122	13.3	16.7
Uhrichsville	67	77	10.6	11.8
Urbana	103	114	13.5	15.0
Van Wert	110	99	13.7	12.1
Wapakoneta	65	68	12.3	12.8
Warren	314	429	12.0	15.4
Washington C. H	107	149	13.5	18.6
Wellston	87	86	13.0	12.9
Wellsville	117	106	13.3	11.9
West Park	65	76	7.9	8.6
Wilmington	76	75	15.0	14.8
Wooster	137	126	16.9	15.2
Xenia	155	189	17.1	20.6
East Youngstown	.....	183	.....	15.8
Youngstown	1,884	1,730	14.5	12.8
Zanesville	471	451	16.0	15.2
Total	58,348	46,745	18.5	13.2

NUMBER OF DEATHS IN THE STATE OF OHIO, FROM ALL CAUSES AND THE VARIOUS DISEASES FOR THE YEARS 1919 AND 1920, WITH RATES PER 100,000, EXCEPTION OF STILLBIRTHS.

	Cause of Death.	Number, 1919.	Number, 1920.	Rate, 1919.	Rate, 1920.
	ALL CAUSES	72,592	73,846	12.7	12.7
	I. GENERAL DISEASES	22,063	21,040	383.89	362.10
1.	Typhoid fever	460	436	8.00	7.50
2.	Typhus fever				
3.	Relapsing fever				
4.	Malaria	10	13	.17	.22
5.	Smallpox	10	18	.17	.31
6.	Measles	197	743	3.43	12.79
7.	Scarlet fever	135	373	2.35	6.41
8.	Whooping cough	244	822	4.25	14.14
9.	Diphtheria and croup	647	639	11.26	11.00
10.	Influenza	5,767	3,780	100.33	65.05
11.	Miliary fever				
12.	Asiatic cholera				
13.	Cholera nostras	5		1.09	
14.	Dysentery	148	83	2.58	1.43
15.	Plague				
16.	Yellow fever				
17.	Leprosy				
18.	Erysipelas	153	181	2.66	3.11
19.	Other epidemic diseases	14	13	.24	.22
20.	Purulent infection and septichaemia	135	99	2.35	1.71
21.	Glanders				
22.	Anthrax	2		.03	
23.	Rabies	9	1	.16	.02
24.	Tetanus	54	42	.94	.72
25.	Mycoses		1		.02
26.	Pellagra	6	3	.10	.05
27.	Beriberi				
	Tuberculosis (Total)	6,542	5,971	114.60	102.76
28.	Tuberculosis of lungs	5,621	4,992	97.81	85.91
29.	Acute miliary tuberculosis	109	112	1.90	1.92
30.	Tuberculous meningitis	317	289	5.52	4.97
31.	Abdominal tuberculosis	247	250	4.30	4.30
32.	Pott's disease	56	72	.97	1.23
33.	White swellings	24	35	.42	.60
34.	Tuberculosis of other organs	101	114	1.76	1.96
35.	Disseminated tuberculosis	67	68	1.17	1.17
36.	Rickets	29	39	.50	.67
37.	Syphilis	582	612	10.13	10.53
38.	Gonococcus infection	56	48	.97	.83
	Cancer and other malignant tumors (Total)	4,891	5,135	48.10	88.37
39.	Cancer of buccal cavity	169	175	2.94	3.01
40.	Cancer of stomach and liver	1,842	2,005	32.05	34.51
41.	Cancer of peritonaeum, intestines, rectum	596	645	10.37	11.10
42.	Cancer of female genital organs	788	782	13.71	13.46
43.	Cancer of breast	461	454	8.02	7.81
44.	Cancer of skin	215	188	3.74	3.24
45.	Cancer of other organs, or of organs not specified	820	886	14.27	15.25
46.	Other tumors (tumors of the female genital organs excepted)	13	14	.23	.24
47.	Acute articular rheumatism	139	167	2.42	2.87
48.	Chronic rheumatism and gout	78	70	1.36	1.20
49.	Scurvy	4	2	.07	.03
50.	Diabetes	926	1,009	16.11	17.36
51.	Exopthalmic goitre	198	176	3.45	3.03
52.	Addison's disease	25	29	.44	.49
53.	Leuchaemia	96	100	1.67	1.72
54.	Anaemia, chlorosis	269	333	4.68	5.73
55.	Other general diseases	49	62	.85	1.06
56.	Alcoholism (acute or chronic)	152	54	2.64	.93
57.	Chronic lead poisoning	10	10	.17	.17
58.	Other chronic occupation poisonings		5		.09
59.	Other chronic poisonings	8	8	.14	.14
	II. DISEASES OF THE NERVOUS SYSTEM	7,977	8,217	138.80	141.41
60.	Encephalitis	67	62	1.17	1.06
60a.	Sleeping sickness	28	119	.49	2.05
61a.	Simple meningitis	162	136	2.82	2.34
61b.	Cerebro spinal meningitis (undefined)	40	55	.70	.95
61c.	Cerebro spinal fever	63	59	1.10	1.01
62.	Locomotor ataxia	140	138	2.44	2.37
63a.	Acute anterior poliomyelitis	36	53	.63	.91

NUMBER OF DEATHS IN THE STATE OF OHIO, FROM ALL CAUSES AND THE VARIOUS DISEASES FOR THE YEARS 1919 AND 1920, WITH RATES PER 100,000, EXCEPTION OF STILLBIRTHS—Continued.

	Cause of Death.	Number, 1919.	Number, 1920.	Rate, 1919.	Rate, 1920.
	II. DISEASES OF THE NERVOUS SYSTEM—Concluded.				
63b.	Other diseases of the spinal cord	280	214	4.87	3.68
64.	Cerebral hemorrhage, apoplexy	5,797	5,952	100.87	102.43
65.	Softening of the brain	106	103	1.84	1.77
66.	Paralysis without specified cause	196	202	3.41	3.47
67.	General paralysis of the insane	338	343	5.88	5.90
68.	Other forms of mental alienation	142	145	2.47	2.50
69.	Epilepsy	195	172	3.39	2.96
70.	Convulsions (non-puerperal)	9	7	.16	.12
71.	Convulsions of infants	113	136	1.97	2.34
72.	Chorea	9	9	.16	.15
73.	Neuralgia and neuritis	38	44	.66	.76
74.	Other diseases of the nervous system	113	128	1.97	2.20
75.	Diseases of the eyes and their annexa	2	3	.03	.05
76.	Diseases of the ears	103	140	1.79	2.41
	III. DISEASES OF CIRCULATORY SYSTEM	104.69	11,257	182.16	193.73
77.	Pericarditis	60	58	1.04	1.00
78.	Acute endocarditis	381	414	6.63	7.12
79.	Organic diseases of the heart	7,659	8,267	133.27	142.28
80.	Angina pectoris	506	508	8.80	9.78
81.	Diseases of the arteries, atheroma, aneurysm, etc	1,579	1,588	27.47	27.33
82.	Embolism and thrombosis	232	276	4.04	4.75
83.	Diseases of the veins (varices, haemorrhoids, plebitis, etc.)	17	23	.30	.39
84.	Diseases of the lymphatic system (lymphangitis, etc.)	18	30	.31	.52
85.	Hemorrhage, other diseases of the circulatory system	17	33	.30	.57
	IV. DISEASES OF THE RESPIRATORY SYSTEM.	8,168	9,138	142.12	157.26
86.	Diseases of the nasal fossae	10	10	.17	.17
87.	Diseases of the larynx	47	52	.82	.89
88.	Diseases of the thyroid body	28	31	.49	.54
89.	Acute bronchitis	445	420	7.74	7.22
90.	Chronic bronchitis	255	253	4.44	4.35
91.	Bronchopneumonia	2,891	3,484	50.30	59.96
92a.	Lobar pneumonia	4,007	4,344	69.72	74.76
92b.	Pneumonia (undefined)	143	135	2.49	2.32
93.	Pleurisy	88	134	1.53	2.31
94.	Pulmonary congestion, pulmonary apoplexy	66	92	1.15	1.58
95.	Gangrene of the lung	8	8	.14	.14
96.	Asthma	128	125	2.23	2.15
97.	Pulmonary emphysema	12	16	.21	.28
98.	Other diseases of the respiratory system	40	35	.70	.60
	V. DISEASES OF THE DIGESTIVE SYSTEM	6,292	5,998	109.48	104.23
99.	Diseases of the mouth and annexa	34	53	.59	.91
100.	Diseases of the pharynx	101	179	1.76	3.08
101.	Diseases of the oesophagus	9	12	.16	.21
102.	Ulcer of the stomach	207	213	3.60	3.66
103.	Other diseases of the stomach (cancer excepted)	573	523	9.97	9.01
104.	Diarrhoea and enteritis (under 2 years)	2,213	1,857	38.50	31.96
105.	Diarrhoea and enteritis (2 years and over)	576	481	10.02	8.28
106.	Ankylostomiasis	.....	.....	.....	.....
107.	Intestinal parasites	3	6	.05	.10
108.	Appendicitis and typhlitis	639	760	11.12	13.08
109a.	Hernia	239	228	4.16	3.92
109b.	Intestinal obstruction	445	468	7.74	8.05
110.	Other diseases of intestines	85	98	1.48	1.69
111.	Acute yellow atrophy of the liver	22	22	.38	.38
112.	Hydatid tumor of the liver	4	.....	.07	.....
113.	Cirrhosis of the liver	574	434	9.99	7.47
114.	Biliary calculi	249	256	4.33	4.40
115.	Other diseases of the liver	222	219	3.86	3.77
116.	Diseases of the spleen	15	13	.26	.22
117.	Simple peritonitis (nonpuerperal)	65	53	1.13	.91
118.	Other diseases of the digestive system	17	16	.29	.27
	VI. DISEASES OF GENITOURINARY SYSTEM	5,125	5,224	89.18	89.91
119.	Acute nephritis	322	355	5.60	6.11
120.	Bright's disease	4,025	4,056	70.03	69.80
121.	Chyluria	.....	.....	.....	.....
122.	Other diseases of kidneys and annexa	80	118	1.39	2.03
123.	Calculi of the urinary passage	32	41	.56	.71
124.	Diseases of the bladder	108	86	1.88	1.48

NUMBER OF DEATHS IN THE STATE OF OHIO, FROM ALL CAUSES AND THE VARIOUS DISEASES FOR THE YEARS 1919 AND 1920, WITH RATES PER 100,000, EXCEPTION OF STILLBIRTHS—Continued.

	Cause of Death.	Number, 1919.	Number, 1920.	Rate, 1919.	Rate, 1920.
	VI. DISEASES OF GENITOURINARY SYSTEM—Concluded.				
125.	Diseases of the urethra, urinary abscess, etc.	18	15	.31	.26
126.	Diseases of the prostate	215	212	3.74	3.65
127.	Nonvenereal diseases of the male genital organs	14	9	.24	.15
128.	Uterine hemorrhage (nonpuerperal)	1	1	.02	.10
129.	Uterine tumor (non-cancerous)	129	136	2.24	2.34
130.	Other diseases of the uterus	44	55	.77	.95
131.	Cysts and other tumors of the ovary	37	47	.64	.81
132.	Salpingitis and other diseases of the female genital organs	96	91	1.67	1.57
133.	Nonpuerperal diseases of the breast (cancer excepted)	4	2	.07	.03
	VII. THE PUERPERAL STATE	822	973	14.30	16.75
134.	Accidents of pregnancy	155	155	2.70	2.66
135.	Puerperal hemorrhage	77	74	1.34	1.27
136.	Other accidents of labor	80	126	1.39	2.17
137.	Puerperal septichaemia	302	389	5.25	6.69
138.	Puerperal albuminuria and convulsions	178	178	3.10	3.06
139.	Puerperal phlegmasia alba dolens embolus, sudden death	23	44	.40	.76
140.	Following childbirth (not otherwise defined)	5	6	.09	.10
141.	Puerperal diseases of the breast	2	1	.03	.02
	VIII. DISEASES OF THE SKIN	209	211	3.64	3.63
142.	Gangrene	98	98	1.70	1.69
143.	Puruncle	41	19	.71	.33
144.	Acute abscess	35	30	.61	.52
145.	Other diseases of the skin and annexa	35	64	.61	1.10
	IX. DISEASES OF THE BONES	104	154	1.81	2.65
146.	Diseases of the bones (tuberculosis excepted)	96	137	1.67	2.35
147.	Diseases of the joints (tuberculosis and rheumatism excepted)	5	14	.09	.24
148.	Amputations				
149.	Other diseases of organs of locomotion	3	3	.05	.05
	X. MALFORMATIONS	884	911	15.38	15.67
150a.	Hydrocephalus	71	55	1.24	.95
150b.	Congenital malformations of heart	566	551	9.85	9.49
150c.	Other congenital malformations	247	305	4.30	5.25
	XI. EARLY INFANCY	3,721	3,898	64.74	67.08
151a.	Premature birth	2,267	2,404	39.44	41.37
151b.	Congenital debility (atrophy, marasmus, etc.)	669	650	11.64	11.19
152a.	Injuries at birth	432	455	7.52	7.83
152b.	Other causes peculiar to early infancy	346	382	6.02	6.57
153.	Lack of care	7	7	.12	.12
	XII. OLD AGE	775	742	13.49	12.76
154.	Senility	775	742	13.49	12.76
	XIII. EXTERNAL CAUSES	5,543	5,582	96.45	96.07
	Suicide (Total)	723	594	12.50	10.22
155.	Suicide by poison	150	114	2.61	1.96
156.	Suicide by asphyxia	10	9	.17	.15
157.	Suicide by hanging or strangulation	156	131	2.71	2.25
158.	Suicide by drowning	70	45	1.22	.77
159.	Suicide by firearms	269	230	4.68	3.96
160.	Suicide by cutting or piercing instruments	46	41	.80	.71
161.	Suicide by jumping from high places	12	12	.21	.20
162.	Suicide by crushing	6	7	.10	.12
163.	Other suicides	4	5	.07	.09
	Accidental or undefined (Total)	4,403	4,132	77.10	71.11
164.	Poisoning by food	52	39	.90	.67
165.	Other acute poisonings	105	164	1.83	2.82
166.	Conflagration	83	84	1.44	1.45
167.	Burns (conflagration excepted)	427	474	7.43	8.16
168.	Absorption of deleterious gases	113	125	1.97	2.15
169.	Accidentl drowning	344	267	5.99	4.59
170.	Traumatism by firearms	101	121	1.76	2.08

NUMBER OF DEATHS IN THE STATE OF OHIO, FROM ALL CAUSES AND THE VARIOUS DISEASES FOR THE YEARS 1919 AND 1920, WITH RATES PER 100,000, EXCEPTION OF STILLBIRTHS—Concluded.

	Cause of Death.	Number, 1919.	Number, 1920.	Rate, 1919.	Rate, 1920.
	XIII. EXTERNAL CAUSES—Concluded.				
171.	Traumatism by cutting or piercing instruments	14	14	.24	.24
172.	Traumatism by fall	823	866	14.32	14.90
173a.	Traumatism in mines	135	123	2.35	2.11
173b.	Traumatism in quarries	5	5	.09	.09
174.	Traumatism by machines	202	208	3.51	3.58
175a.	Railroad accidents	550	587	9.57	10.10
175b.	Street car accidents	185	148	3.22	2.55
175c.	Automobile accidents	641	718	11.15	12.36
175d.	Injuries by other vehicles	132	105	2.30	1.81
175e.	Landslide, other crushing	30	34	.52	.59
176.	Injuries by animals	53	50	.92	.86
177.	Starvation	2	.....	.03	.....
178.	Excessive cold	11	7	.19	.12
179.	Effects of heat	59	17	1.03	.29
180.	Lightning	11	20	.19	.34
181.	Electricity (lightning excepted)	82	62	1.43	1.07
	Homicide (Total)	417	419	7.40	7.21
182.	Homicide by firearms	258	292	4.49	5.02
183.	Homicide by cutting or piercing instruments	52	39	.90	.67
184.	Homicide by other means	107	88	1.86	1.51
185.	Fractures (cause not specified)	36	57	.63	.98
186.	Other external violence	207	274	3.60	4.72
	XIV. ILLDEFINED DISEASES	439	501	7.64	8.63
187.	Illdefined organic diseases	14	6	.24	.10
188.	Sudden death	38	58	.66	.99
189a.	Illdefined	140	134	2.44	2.31
189b.	Not specified or unknown	247	303	4.30	5.21
	XV. STILLBIRTHS	4,440	5,172	77.26	89.01
	Stillbirths	4,440	5,172	77.26	89.01

DIVISION OF STATE PURCHASING AGENT.

The total amount of commodities purchased and consigned to the various departments of state during the year, or from July 1, 1920, to July 1, 1921, was $376,258.26.

ASSETS.

Bills receivable	$6,592 38	
Bills receivable, June, 1921	41,596 46	
Inventory—Stock July 1, 1921	8,889 50	
		$57,078 34

LIABILITIES.

Appropriation—Rotary fund	$50,000 00	
Supplies on hand, July 1, 1920	6,814 55	
Cash discounts to July 1, 1921	270 92	
	$57,085 47	
Less unaccounted for	7 13	
		$57,078 34

The following is statement of cash receipts from sale of waste paper and iron from July 1, 1910, to July 1, 1921, $617.92.

ELECTION STATISTICS

(251)

VOTES CAST FOR PRESIDENT, GOVERNOR AND SECRETARY OF STATE AT THE PRESIDENTIAL AND STATE ELECTIONS FROM 1803 TO 1920, INCLUSIVE.

Year.	Office.	Names of Candidates.	Politics.	Number of votes each received.	Total vote cast.
1803	Governor	Edward Tiffin	Republican	4,564	4,565
1803*	Secretary of State	Wm. Creighton, Jr.	Republican		
1804†	President	Thomas Jefferson	Republican	2,593	
		Charles C. Pinckney	Federalist	364	
		Scattering		256	3,213
1805	Governor	Edward Tiffin	Republican	4,788	4,788
1807	Governor	Return J. Meigs, Jr.	Federalist	5,550	
		Nathaniel Massie	Republican	4,757	10,307
1808	President	James Madison	Republican		
		Charles C. Pinckney	Federalist		
		George Clinton	Republican		
1808	Governor	Samuel Huntington	Republican	7,293	
		Thomas Worthington	Republican	5,601	16,291
		Thomas Kirker	Republican	3,397	
1808	Secretary of State	Jeremiah McLene			
1810	Governor	Return J. Meigs, Jr.	Republican	9,924	
		Thomas Worthington	Republican	7,731	17,655
1812	President	James Madison	Republican	7,420	
		DeWitt Clinton	Federalist	3,301	10,721
1812	Governor	Return J. Meigs, Jr.	Federalist	11,859	
		Thomas Scott	Republican	7,903	19,762
1814	Governor	Thomas Worthington	Republican	15,879	
		Othniel Looker	Federalist	6,171	22,050
1816	President	James Monroe	Republican	3,326	
		Rufus King	Federalist	593	3,919
1816	Governor	Thomas Worthington	Republican	22,931	
		James Dunlap	Republican	6,295	
		Ethan A. Brown	Federalist	1,607	30,833
1818	Governor	Ethan A. Brown	Republican	30,194	
		James Dunlap	Republican	8,075	38,269
1820‡	President	James Monroe	Democrat	7,164	
		John Q. Adams	Opposition	2,215	9,379
1820	Governor	Ethan A Brown	Democrat	34,836	
		Jeremiah Morrow	Democrat	9,426	
		William H. Harrison	Democrat	4,348	
		Scattering		250	48,860
1822	Governor	Jermiah Morrow	Democrat	26,059	
		Allen Trimble	Federalist	22,889	
		William W. Irvin	Democrat	11,060	60,008

*From 1803 to 1850 the Secretary of State was elected by the General Assembly.

†The Democrat party of today claims lineal descent from the first Republican party, with President Jefferson as its founder. Authorities differ as to the date when the party dropped the name Republican and assumed that of Democrat, it being ascribed to various dates between 1805 and 1820.

‡Political parties were disorganized at the time of the election of John Q. Adams. He claimed to be a Republican, as Jefferson, but his doctrines were decidedly Federalistic. The opposition to his administration took the name of Democrat, and elected Jackson President in 1828.

VOTES CAST AT PRESIDENTIAL AND STATE ELECTIONS, ETC.
Continued.

Year.	Office.	Names of Candidates.	Politics.	Number of votes each received.	Total vote cast.
1824	President	Andrew Jackson	Democrat	18,489	
		John Q. Adams	Coalition	12,280	
		Wm. H. Crawford	Democrat		
		Henry Clay	Democrat	19,255	50,024
1824	Governor	Jeremiah Morrow	Democrat	39,526	
		Allen Trimble	Nat. Republican	37,108	76,634
1826	Governor	Allen Trimble	Nat. Republican	71,475	
		John Bigger	Democrat	4,114	
		Alex. Campbell	Republican	4,765	
		Benjamin Tappan		4,192	
		Scattering		187	84,733
1828	President	Andrew Jackson	Democrat	67,597	
		John Q. Adams	Nat. Republican	63,396	130,993
1828	Governor	Allen Trimble	Nat. Republican	53,971	
		John W. Campbell	Democrat	51,951	
		Scattering		112	106,034
1830	Governor	Governor	Nat. Republican	49,668	
		Robert Lucas	Democrat	49,186	
		Scattering		226	99,080
1831	Secretary of State	Moses H. Kirby			
1832	President	Andrew Jackson	Democrat	81,246	
		Henry Clay	Nat. Republican	76,539	
		William Wirt	Anti-Mason	509	
		John Floyd	Nullifier		158,294
1832	Governor	Robert Lucas	Democrat	71,251	
		Darius Lyman	Whig	63,185	
		Scattering		33	134,469
1834	Governor	Robert Lucas	Democrat	70,738	
		James Findlay	Whig	67,414	
		Scattering		38	138,190
1835	Secretary	B. Hinkson			
1836	President	Martin Van Buren	Democrat	96,238	
		Wm. H. Harrison	Whig	104,958	
		H. L. White			
		Daniel Webster			
		W. P. Mangum			201,196
1836	Governor	Joseph Vance	Whig	92,204	
		Eli Baldwin	Democrat	86,158	
		Scattering		200	178,562
1836	Secretary of State	Carter B. Harlan			
1838	Governor	Wilson Shannon	Democrat	107,884	
		Joseph Vance	Whig	102,146	
		Scattering		7	210,037
1840	President	Wm. H. Harrison	Whig	148,157	
		Martin Van Buren	Democrat	124,782	
		James G. Birney	Liberty	903	273,842
1840	Governor	Thomas Corwin	Whig	145,442	
		Wilson Shannon	Democrat	129,312	
		Scattering		8	274,762
1840	Secretary of State	William Trevitt	Democrat		
1841	Secretary ofState	John Sloane			
1842	Governor	Wilson Shannon	Democrat	119,774	
		Thomas Corwin	Whig	117,902	
		Leister King	Abolitionist	5,134	
		Scattering		40	242,850
1844	President	James K. Polk	Democrat	149,061	
		Henry Clay	Whig	155,113	
		James G. Birney	Liberty	8,050	312,224

VOTES CAST AT PRESIDENTIAL AND STATE ELECTIONS, ETC. Continued.

Year.	Office.	Names of Candidates.	Politics.	Number of votes each received.	Total vote cast.
1844	Governor	Mordecai Bartley	Whig	146,833	
		David Tod	Democrat	145,062	
		Leister King	Abolitionist	8,808	
		Scattering		11	300,214
1844	Secretary of State	Samuel Galloway			
1846	Governor	William Bebb	Whig	118,869	
		David Tod	Democrat	116,484	
		Samuel Lewis	Abolitionist	10,797	
		Scattering		46	246,196
1848	President	Zachary Taylor	Whig	138,359	
		Lewis Cass	Democrat	154,773	
		Martin Van Buren	Free Soil	35,347	328,479
1848	Governor	Seabury Ford	Whig	148,756	
		John B. Weller	Democrat	148,445	
		Scattering		742	297,943
1850	Governor	Reuben Wood	Democrat	133,093	
		William Johnston	Whig	121,105	
		Edward Smith	Abolitionist	13,747	267,945
1851	Governor	Reuben Wood	Democrat	145,654	
		Samuel P. Vinton	Whig	119,548	
		Samuel Lewis	Abolitionist	16,918	
		Scttering		62	282,182
1851	Secretary of State	Wm. Trevitt	Democrat	145,636	
		Earl Bill	Whig	120,256	
		Henry W. King	Free Soil	15,768	281,660
1852	President	Franklin Pierce	Democrat	168,933	
		Winfield Scott	Whig	152,523	
		John P. Hale	Free Soil	31,732	353,188
1853	Governor	William Medill	Democrat	147,663	
		Nelson Barrere	Whig	85,857	
		Samuel Lewis	Abolitionist	50,346	283,866
1853	Secretary of State	William Trevitt	Democrat	151,818	
		Nelson Van Vorhes	Whig	97,500	
		William Graham	Free Soil	33,518	
		Scattering		409	283,245
1855	Governor	Salmon P. Chase	Republican	146,770	
		William Medill	Democrat	131,019	
		Allen Trimble	American	24,276	302,065
1855	Secretary of State	James H. Baker	Rep. and Am	168,724	
		William Trevitt	Democrat	133,641	302,365
1856	President	James Buchanan	Democrat	170,874	
		John C. Fremont	Republican	187,497	
		Millard Fillmore	American	28,126	386,497
1857	Governor	Salmon P. Chase	Republican	160,568	
		H. B. Payne	Democrat	159,065	
		P. Van Trump	American	10,272	329,905
1857	Secretary of State	Addison P. Russell	Republican	161,837	
		Jacob Reinhard	Democrat	159,421	
		C. C. Allen	American	10,381	
		Scattering		278	331,917
1859	Governor	William Dennison	Republican	184,557	
		Rufus P. Ranney	Democrat	171,226	355,783
1859	Secretary of State	Addison P. Russell	Republican	184,839	
		Jacob Reinhard	Democrat	170,400	355,239
1860	President	Abraham Lincoln	Republican	221,809	
		Stephen A. Douglas	Ind. Democrat	187,421	
		John Bell	Const. Union	12,193	
		John C. Breckenridge	Democrat	11,303	
		Gerritt Smith	Abolitionist	136	432,862

VOTES CAST AT PRESIDENTIAL AND STATE ELECTIONS, ETC.
Continued.

Year.	Office.	Names of Candidates.	Politics.	Number of votes each received.	Total vote cast.
1861	Governor	David Tod	Republican	206,997	
		Hugh J. Jewett	Democrat	151,774	
		Scattering		109	358,880
1861	Secretary of State	Benj. R. Cowan	Republican	207,352	
		William W. Armstrong	Democrat	151,912	
		Scattering		181	359,445
1862	Secretary of State	William W. Armstrong	Democrat	181,315	
		Wilson S. Kennon	Republican	178,755	363,070
1863	Governor	John Brough	Republican	288,826	
		C. L. Vallandingham	Democrat	187,728	476,554
1864	President	Abraham Lincoln	Republican	265,654	
		George B. McClellan	Democrat	205,599	471,253
1864	Secretary of State	William Henry Smith	Republican	238,145	
		William W. Armstrong	Democrat	183,842	421,987
1865	Governor	Jacob D. Cox	Republican	223,642	
		George W. Morgan	Democrat	193,797	
		Scattering		360	417,799
1866	Secretary of State	William Henry Smith	Republican	256,302	
		Benj. Lafevre	Democrat	213,606	469,908
1867	Governor	R. B. Hayes	Republican	243,605	
		A. G. Thurman	Democrat	240,622	484,227
1868	President	U. S. Grant	Republican	280,167	
		Horatio Seymour	Democrat	238,621	518,788
1868	Secretary of State	Isaac R. Sherwood	Republican	267,066	
		Thos. Hubbard	Democrat	249,682	516,748
1869	Governor	R. B. Hayes	Republican	236,082	
		G. H. Pendleton	Democrat	228,576	
		Samuel Scott	Prohibition	679	465,337
1870	Secretary of State	Isaac R. Sherwood	Republican	221,708	
		William Heisley	Democrat	205,018	
		Jay Odell	Prohibition	2,833	429,559
1871	Governor	Edward F. Noyes	Republican	238,273	
		George W. McCook	Democrat	218,105	
		Gideon T. Stewart	Prohibition	4,068	460,446
1872	President	U. S. Grant	Republican	281,852	
		Horace Greeley	Democrat and Lib.	244,321	
		James Black	Temperance	2,100	
		Charles O'Connor	Democrat	1,163	
		Scattering		162	529,598
1872	Secretary of State	Allen T. Wickoff	Republican	265,925	
		Aquilla Wiley	Democrat	251,778	
		F. Schumacher	Prohibition	2,035	519,738
1873	Governor	Edward F. Noyes	Republican	213,837	
		William Allen	Democrat	214,654	
		Gideon T. Stewart	Prohibition	10,278	
		Isaac C. Collins		10,109	448,878
1874	Secretary of State	Allen T. Wickoff	Republican	221,204	
		William Bell, Jr.	Democrat	238,406	
		John R. Buchtel	Prohibition	7,815	467,425
1875	Governor	R. B. Hayes	Republican	297,817	
		William Allen	Democrat	292,273	
		Jay Odell	Prohibition	2,593	
		Scattering		17	592,700
1876	President	R. B. Hayes	Republican	330,698	
		Samuel J. Tilden	Democrat	323,182	
		G. Clay Smith	Prohibition	1,636	
		Peter Cooper	Greenback	3,507	
		Scattering		1,198	660,221

VOTES CAST AT PRESIDENTIAL AND STATE ELECTIONS, ETC.
Continued.

Year.	Office.	Names of Candidates.	Politics.	Number of votes each received.	Total vote cast.
1876	Secretary of State	Milton Barnes	Republican	317,856	
		William Bell, Jr.	Democrat	311 220	
		E. S. Chapman	Prohibition	1,866	630,942
1877	Governor	William H. West	Republican	249,105	
		Richard M. Bishop	Democrat	271,625	
		Lewis H. Bond		12,489	
		Stephen Johnson		16,912	
		Henry A. Thompson	Prohibition	4,836	554,967
1878	Secretary of State	Milton Barnes	Republican	274,120	
		David R. Paige	Democrat	270,966	
		Andrew Roy	Greenback	38,332	
		Jeremiah N. Robinson	Prohibition	5,682	589,100
1879	Governor	Charles Foster	Republican	336,261	
		Thomas Ewing	Democrat	319,132	
		Gideon T. Stewart	Prohibition	4,145	
		A. Sanders Piatt	Greenback	9,072	
		John Hood		547	669,157
1880	President	James A. Garfield	Republican	375,048	
		Winfield S. Hancock	Democrat	340,821	
		James B. Weaver	Greenback	6,456	
		Neal Dow	Prohibition	2,616	
		Scattering		26	724,967
1880	Secretary of State	Charles Townsend	Republican	362,021	
		William Lang	Democrat	343,016	
		Charles A. Lloyd	Greenback	6,786	
		William H. Doan	Prohibition	2,815	
		Scattering		1,548	716,186
1881	Governor	Charles Foster	Republican	312,735	
		John W. Bookwalter	Democrat	288,426	
		Abraham R. Ludlow	Prohibition	16,597	
		John Seitz	Greenback	6,330	
		Scattering		138	624,226
1882	Secretary of State	Chas. Townsend	Republican	297,759	
		James W. Newman	Democrat	316,874	
		F. Schumacher	Prohibition	12,202	
		George L. Haler	Greenback	5,345	
		Scattering		2,915	635,095
1883	Governor	Joseph B. Foraker	Republican	347,164	
		George Hoadley	Democrat	359,693	
		F. Schumacher	Prohibition	8,362	
		Charles Jenkins	Greenback	2,937	
		Scattering		3,154	721,310
1884	President	James G. Blaine	Republican	400,082	
		Grover Cleveland	Democrat	368,280	
		John P. St. John	Prohibition	11,069	
		Benj. F. Butler	Greenback	5,179	
		Scattering		2,549	787,159
1884	Secretary of State	James S. Robinson	Republican	391,597	
		James W. Newman	Democrat	380,355	
		Peter M. Harold	Union Labor	3,475	
		Evan J. Morris	Prohibition	8,007	
		Scattering		1,657	785,691
1885	Governor	Joseph B. Foraker	Republican	359,281	
		George Hoadley	Democrat	341,830	
		Adna B. Leonard	Prohibition	28,081	
		John W. Northrop	Greenback	2,001	
		Scattering		2,774	733,967
1886	Secretary of State	James S. Robinson	Republican	341,095	
		John McBride	Democrat	329,314	
		Henry R. Smith	Prohibition	28,982	
		Charles Bonsall	Greenback	2,010	
		Scattering		2,832	704,233

VOTES CAST AT PRESIDENTIAL AND STATE ELECTIONS, ETC.
Continued.

Year.	Office.	Names of Candidates.	Politics.	Number of votes each received.	Total vote cast.
1887	Governor	Joseph B. Foraker	Republican	356,534	
		Thomas E. Powell	Democrat	333,205	
		John Seitz	Union Labor	24,711	
		Morris Sharp	Prohibition	29,700	
		Scattering		2,820	746,970
1888	President	Benjamin Harrison	Republican	416,054	
		Grover Cleveland	Democrat	396,455	
		Clinton B. Piske	Prohibition	24,356	
		Alson J. Streeter	Union Labor	3,496	
		Scattering		1,580	841,941
1888	Secretary of State	Daniel J. Ryan	Republican	416,510	
		Boston G. Young	Democrat	395,522	
		Walter S. Payne	Prohibition	24,618	
		George F. Ebner	Union Labor	3,452	
		Scattering		1,839	841,941
1889	Governor	Joseph B. Foraker	Republican	368,551	
		James E. Campbell	Democrat	379,423	
		John B. Helwig	Prohibition	26,504	
		John H. Rhodes	Union Labor	1,048	
		Scattering		195	775,721
1890	Secretary of State	Daniel J. Ryan	Republican	363,548	
		Thaddeus E. Cromley	Democrat	352,579	
		Melancthon C. Lockwood	Prohibition	23,837	
		Ezekiel T. Curtis	Union Labor	1,752	
		Scattering		470	742,186
1891	Governor	William McKinley, Jr.	Republican	386,739	
		James E. Campbell	Democrat	365,228	
		John J. Ashenhurst	Prohibition	20,190	
		John J. Seitz	People's	23,472	
		Scattering		2	795,631
1892	President	Benjamin Harrison	Republican	405,187	
		Grover Cleveland	Democrat	404,115	
		James B. Weaver	People's	14,850	
		John Bidwell	Prohibition	26,012	
		Scattering		11,461	861,625
1892	Secretary of State	Samuel M. Taylor	Republican	402,540	
		William A. Taylor	Democrat	401,451	
		Solon C. Thayer	People's	14,554	
		George L. Case	Prohibition	25,885	844,430
1893	Governor	William McKinley	Republican	433,342	
		Lawrence T. Neal	Democrat	352,347	
		Gideon P. Macklin	Prohibition	22,406	
		Edward J. Bracken	People's	15,563	
		Scattering		11,946	835,604
1894	Secretary of State	Samuel M. Taylor	Repubilcan	413,989	
		Milton Turner	Democrat	276,902	
		Mark G. McCaslin	Prohibition	23,237	
		Charles R. Martin	People's	49,495	
		Scattering		1	776,819
1895	Governor	Asa S. Bushnell	Republican	427,141	
		James E. Campbell	Democrat	334,519	
		Jacob S. Coxey	People's	52,675	
		Seth H. Ellis	Prohibition	21,264	
		William Watkins	Socialist Labor	1,867	
		Scattering		3	837,464
1896	President	William McKinley	Republican	525,991	
		William J. Bryan	Democrat	474,882	
		William J. Bryan	People's	2,615	
		Joshua Levering	Prohibition	5,068	
		Charles E. Bentley	National Party	2,716	
		Charles H. Matchett	Socialist Labor	1,165	
		John M. Palmer	National Dem	1,858	1,014,295
1896	Secretary of State	Charles Kinney	Republican	525,000	
		Chilton A. White	Democrat	473,462	
		Samuel H. Rockhill	Prohibition	5,469	
		Wesley C. Bates	National Party	3,382	
		Daniel W. Wallace	Socialist Labor	1,234	1,008,547

VOTES CAST AT PRESIDENTIAL AND STATE ELECTIONS, ETC.
Continued.

Year.	Office.	Names of Candidates.	Politics.	Number of votes each received.	Total vote cast.
1897	Governor	Asa S. Bushnell	Republican	429,915	
		Horace L. Chapman	Democrat	401,750	
		John C. Holiday	Prohibition	7,555	
		Jacob Sechler Coxey	People's	6,276	
		Julius Dexter	National Dem	1,662	
		William Watkins	Socialist Labor	4,246	
		Samuel J. Lewis	Negro Protect	477	
		John Richardson	Liberty	3,105	854,986
1898	Secretary of State	Charles Kinney	Republican	408,213	
		Upton K. Guthrey	Democrat	347,074	
		Thomas Brown	Prohibition	7,689	
		John F. Flynn	Socialist Labor	5,793	
		James A. Graft	Union Reform	10,911	779,680
1899	Governor	George K. Nash	Republican	417,199	
		John R. McLean	Democrat	368,176	
		Seth H. Ellis	Union Reform	7,799	
		George M. Hammell	Prohibition	5,825	
		Robert Brandlow	Socialist Labor	2,439	
		Samuel M. Jones		106,721	908,159
1900	President	William McKinley	Republican	543,918	
		William J. Bryan	Democrat	474,882	
		Seth H. Ellis	Union Reform	4,284	
		John G. Wooley	Prohibition	10,203	
		Joseph F. Malloney	Socialist Labor	1,688	
		Wharton Baker	People's	251	
		Eugene V. Debs	Soc. Democrat	4,847	1,040,073
1900	Secretary of State	Lewis C. Laylin	Republican	543,389	
		Henry H. McFadden	Democrat	474,078	
		Frank Frankenberg	Union Reform	4,647	
		J. Knox Montgomery	Prohibition	9,983	
		Samuel Borton	Socialist Labor	1,707	
		Louis F. Hemse	Soc. Democrat	4,650	1,038,454
1901	Governor	George K. Nash	Republican	436,092	
		James Kilbourne	Democrat	368,525	
		E. Jay Pinney	Prohibition	9,878	
		John Richardson	Union Reform	2,718	
		John H. T. Juergens	Socialist Labor	2,994	
		Harry C. Thompson	Socialist	7,359	827,566
1902	Secretary of State	Lewis C. Laylin	Republican	436,171	
		Herbert S. Bigelow	Democrat	345,706	
		Andrew L. White	Prohibition	12,336	
		Max S. Hayes	Socialist	14,359	
		Theodore Adams	Socialist Labor	2,983	
		Scattering		1	811,55[6]
1903	Governor	Myron T. Herrick	Republican	475,560	
		Tom L. Johnson	Democrat	361,748	
		Nelson D. Creamer	Prohibition	13,502	
		Isaac Cowan	Socialist	13,495	
		John D. Goerke	Socialist Labor	2,071	866,316
1904	President	Theodore Roosevelt	Republican	600,095	
		Alton B. Parker	Democrat	344,674	
		Silas C. Swallow	Prohibition	19,339	
		Eugene V. Debs	Socialist	36,260	
		Charles H. Corregan	Socialist Labor	2,633	
		Thomas E. Watson	People's Party	1,392	1,004,393
1904	Secretary of State	Lewis C. Laylin	Republican	587,568	
		Alfred P. Sandles	Democrat	357,179	
		Harold King Rockhill	Prohibition	19,253	
		Alfred J. Swing	Socialist	33,763	
		John H. T. Juergens	Socialist Labor	2,534	
		John E. Allen	People's Party	1,093	1,001,390
1905	Governor	Myron T. Herrick	Republican	430,617	
		John M. Pattison	Democrat	473,264	
		Isaac Cowan	Socialist	17,795	
		Aaron S. Watkins	Prohibition	13,061	
		John E. Steiger	Socialist Labor	1,808	961,505

VOTES CAST AT PRESIDENTIAL AND STATE ELECTIONS, ETC.
Continued.

Year.	Office.	Names of Candidates.	Politics.	Number of votes each received.	Total vote cast.
1906	Secretary of State	Samuel A. Hoskins	Democrat	351,676	
		Carmi A. Thompson	Republican	408,066	
		Olly J. Henslee	Socialist	18,432	
		Alfred F. Hughes	Prohibition	11,970	
		Max Eisenberg	Socialist Labor	2,211	792,355
1908	President	William H. Taft	Republican	572,312	
		William J. Bryan	Democrat	502,721	
		Eugene V. Debs	Socialist	33,795	
		Eugene W. Chafin	Prohibition	11,402	
		Thomas Hisgen	Independence	439	
		Thomas E. Watson	People's Party	162	
		August Gilhouse	Socialist Labor	721	1,121,552
1908	Governor	Andrew L. Harris	Republican	533,197	
		Judson Harmon	Democrat	552,569	
		Robert Bandlow	Socialist	28,573	
		John B. Martin	Prohibition	7,665	
		Andrew F. Otte	Independence	397	
		John Kircher	Socialist Labor	797	1,123,198
1908	Secretary of State	Carmi A. Thompson	Republican	556,073	
		J. H. Newman	Democrat	518,225	
		Arthur B. Hollenbaugh	Socialist	31,681	
		Henry J. Haskell	Prohibition	10,615	
		Albert Boswell	Independence	509	
		Timothy Crabtree	People's Party	150	
		James Rugg	Socialist Labor	845	1,118,098
1910	Governor	Judson Harmon	Democrat	477,077	
		Warren G. Harding	Republican	376,700	
		Tom Clifford	Socialist	60,637	
		Henry A. Thompson	Prohibition	7,129	
		J. R. Malley	Socialist Labor	2,920	924,463
1910	Secretary of State	Chas. H. Graves	Democrat	423,580	
		Granville W. Mooney	Republican	405,375	
		Edward Hasenauer	Socialist	61,656	
		Alfred H. Stratton	Prohibition	7,104	
		William R. Fox	Socialist Labor	2,881	900,596
1912	President	Woodrow Wilson	Democrat	424,834	
		William H. Taft	Republican	278,168	
		Eugene V. Debs	Socialist	90,144	
		Eugene W. Chafin	Prohibition	11,511	
		Arthur E. Reimer	Socialist Labor	2,630	
		Theodore Roosevelt	Progressive	229,807	1,037,094
1912	Governor	James M. Cox	Democrat	439,323	
		Robert B. Brown	Republican	272,500	
		C. E. Ruthenberg	Socialist	87,709	
		Daniel A. Poling	Prohibition	16,607	
		John Kircher	Socialist Labor	2,689	
		Arthur L. Garford	Progressive	217,903	1,036,731
1912	Secretary of State	Chas. H. Graves	Democrat	432,082	
		Thomas L. Lewis	Republican	283,767	
		Edward S. Smith	Socialist	88,914	
		Addison Taylor	Prohibition	12,028	
		William R. Fox	Socialist Labor	2,767	
		John L. Sullivan	Progressive	208,458	1,028,016
1914	Governor	James M. Cox	Democrat	493,804	
		Frank B. Willis	Republican	523,074	
		James R. Garfield	Progressive	60,904	
		Scott Wilkins	Socialist	51,441	1,129,223
1914	Secretary of State	J. H. Secrest	Democrat	451,131	
		Chas. Q. Hildebrant	Republican	488,010	
		Frank W. Woods	Progressive	53,808	
		Nathan Wycoff	Socialist	53,575	1,046,524

VOTES CAST AT PRESIDENTIAL AND STATE ELECTIONS, ETC.
Concluded.

Year.	Office.	Names of Candidates.	Politics.	Number of votes each received.	Total vote cast.
1916	President	Charles E. Hughes	Republican	514,753	
		Woodrow Wilson	Democrat	604,161	
		Allen L. Benson	Socialist	38,092	
		J. Frank Hanley	Prohibition	8,080	1,165,086
1916	Governor	Frank B. Willis	Republican	561,602	
		James M. Cox	Democrat	568,218	
		Tom Clifford	Socialist	36,908	
		John H. Dickason	Prohibition	7,347	1,174,057
1916	Secretary of State	C. Q. Hildebrant	Republican	543,873	
		William D. Fulton	Democrat	564,509	
		M. J. Beery	Socialist	38,136	
		Sylvanus E. Fox	Prohibition	6,837	1,153,355
1918	Governor	James M. Cox	Democrat	486,403	
		Frank B. Willis	Republican	474,459	960,862
1918	Secretary of State	William D. Fulton	Democrat	432,442	
		Harvey C. Smith	Republican	471,228	903,670
1920	President	James M. Cox	Democrat	780,037	
		Warren G. Harding	Republican	1,182,022	
		Eugene V. Debs	Socialist	57,147	
		R. C. Macauley	Single Tax	2,153	2,021,359
1920	Governor	Vic Donahey	Democrat	918,962	
		Harry L. Davis	Republican	1,039,835	
		Frank B. Hamilton	Socialist	42,889	
		Earl H. Foote	Single Tax	1,497	2,003,183

TABLE SHOWING VOTES BY COUNTIES FOR CANDIDATES FOR PRESIDENT (FIRST ELECTOR) AT THE ELECTION HELD NOVEMBER 2, 1920.

Counties.	Candidates for President.					Pluralities.	
	Dem.	Rep.	Soc.	S. T.		Dem.	Rep.
	James M. Cox.	Warren G. Harding.	Eugene V. Debs.	R. C. Macauley.	Scattering.	James M. Cox.	Warren G. Harding.
Adams	4,194	4,974	30	1	.....	.....	780
Allen	11,658	13,978	429	17	.....	.....	2,320
Ashland	5,705	5,951	99	2	.....	.....	246
Ashtabula	5,413	14,099	684	33	.....	.....	8,686
Athens	6,523	11,016	353	8	.....	.....	4,493
Auglaize	4,792	6,752	207	1	.....	.....	1,960
Belmont	13,347	14,761	1,079	14	.....	.....	1,414
Brown	5,317	4,009	41	3	.....	1,308	.....
Butler	16,437	14,998	1,924	37	.....	1,439	.....
Carroll	1,755	4,392	102	9	.....	.....	2,637
Champaign	4,775	7,285	68	.....	.....	.....	2,510
Clark	14,097	19,869	561	13	.....	.....	5,772
Clermont	6,245	6,857	104	4	.....	.....	612
Clinton	3,598	6,947	36	7	.....	.....	3,349
Columbiana	9,774	16,846	1,128	26	249	.....	7,072
Coshocton	5,617	6,154	268	12	.....	.....	537
Crawford	8,467	7,082	269	11	.....	1,385	.....
Cuyahoga	70,518	148,857	11,018	886	.....	.....	78,339
Darke	8,459	9,552	126	15	10	.....	1,093
Defiance	3,723	5,987	176	4	.....	.....	2,264
Delaware	5,241	7,700	36	1	26	.....	2,459
Erie	4,831	8,755	442	11	.....	.....	3,924
Fairfield	8,610	7,572	107	9	.....	1,038	.....
Fayette	3,812	5,446	40	3	.....	.....	1,634
Franklin	48,452	59,691	1,835	86	.....	.....	11,239
Fulton	2,049	6,111	108	3	.....	.....	4,062
Gallia	2,562	5,388	42	2	.....	.....	2,826
Geauga	1,081	3,722	43	2	5	.....	2,641
Greene	4,016	8,600	166	6	.....	.....	4,584
Guernsey	6,888	8,764	463	7	.....	.....	1,876
Hamilton	77,598	112,590	6,611	167	.....	.....	34,992
Hancock	6,386	9,746	249	9	.....	.....	3,360
Hardin	5,817	8,071	110	5	.....	.....	2,254
Harrison	2,473	5,053	52	6	.....	.....	2,580
Henry	2,829	5,738	113	1	.....	.....	2,909
Highland	5,654	7,570	37	6	.....	.....	1,916
Hocking	4,082	4,335	109	1	.....	.....	253
Holmes	3,211	2,065	47	2	.....	1,146	.....
Huron	4,398	9,348	154	15	.....	.....	4,950
Jackson	4,878	5,949	98	4	.....	.....	1,071
Jefferson	8,064	13,038	705	9	.....	.....	4,974
Knox	6,361	8,178	68	3	.....	.....	1,817
Lake	2,711	7,465	141	6	.....	.....	4,754
Lawrence	3,955	7,616	128	3	.....	.....	3,661
Licking	10,679	11,924	361	13	4	.....	1,245
Logan	4,904	8,521	54	2	.....	.....	3,617
Lorain	8,640	18,125	716	48	.....	.....	9,485
Lucas	30,452	52,449	5,782	86	.....	.....	21,997
Madison	3,769	5,397	17	2	.....	.....	1,628
Mahoning	14,941	29,736	1,811	82	.....	.....	14,795
Marion	8,065	11,320	144	12	.....	.....	3,255
Medina	3,120	6,846	131	25	.....	.....	3,726
Meigs	3,606	6,541	174	3	.....	.....	2,935
Mercer	4,404	5,692	42	2	.....	.....	1,288
Miami	8,076	13,122	557	15	.....	.....	5,046
Monroe	3,861	2,825	46	4	.....	1,036	.....
Montgomery	38,433	46,493	4,977	72	.....	.....	8,060
Morgan	2,157	4,127	134	4	.....	.....	1,970
Morrow	2,858	4,484	34	2	.....	.....	1,626
Muskingum	9,437	13,862	357	15	.....	.....	4,425
Noble	2,909	4,197	.....	.....	.....	.....	1,288
Ottawa	2,867	4,336	88	8	.....	.....	1,469

TABLE SHOWING VOTES BY COUNTIES FOR CANDIDATES FOR PRESIDENT (FIRST ELECTOR) AT THE ELECTION HELD NOVEMBER 2, 1920—Concluded.

Counties.	Candidates for President.					Pluralities.	
	Dem.	Rep.	Soc.	S. T.		Dem.	Rep.
	James M. Cox.	Warren G. Harding.	Eugene V. Debs.	R. C. Macauley.	Scattering.	James M. Cox.	Warren G. Harding.
Paulding	2,739	4,549	76	2	.....	.....	1,810
Perry	5,917	7,685	411	5	.....	.....	1,768
Pickaway	5,645	5,273	19	2	.....	372	.....
Pike	2,799	3,075	30	.....	.....	.....	276
Portage	5,405	8,231	301	16	.....	.....	2,826
Preble	4,933	6,258	36	4	.....	.....	1,325
Putnam	4,673	5,157	64	5	.....	.....	484
Richland	9,349	10,940	417	21	.....	.....	1,591
Ross	7,063	9,330	128	5	.....	.....	2,267
Sandusky	5,295	8,933	230	3	.....	.....	3,638
Scioto	7,682	11,871	574	8	.....	.....	4,189
Seneca	8,175	10,064	243	18	.....	.....	1,889
Shelby	5,642	5,452	80	2	.....	190	.....
Stark	18,437	37,483	3,629	59	.....	.....	19,046
Summit	27,857	43,721	1,736	49	.....	.....	15,864
Trumbull	6,815	17,343	1,073	28	.....	.....	10,528
Tuscarawas	10,167	11,908	831	13	.....	.....	1,741
Union	3,286	6,544	34	1	.....	.....	3,258
Van Wert	4,899	7,495	93	6	.....	.....	2,596
Vinton	2,124	2,559	49	2	.....	.....	435
Warren	3,956	7,464	68	3	.....	.....	3,508
Washington	6,286	9,279	373	6	.....	.....	2,993
Wayne	7,751	8,932	193	14	.....	.....	1,181
Williams	4,183	7,000	149	4	.....	.....	2,817
Wood	4,965	12,042	260	5	.....	.....	7,077
Wyandot	4,443	4,560	19	7	.....	.....	117
Total	780,037	1,182,022	57,147	2,153	294	7,914	409,899

TABLE BY COUNTIES SHOWING VOTES AND PLURALITIES FOR CANDIDATES FOR GOVERNOR AT THE ELECTION HELD NOVEMBER 2, 1920.

Counties.	Names of Candidates.				Pluralities.		Total vote cast for Governor.	Total vote cast in state.
	Dem.	Rep.	Soc.	S. T.				
	Vic Donahey.	Harry L. Davis.	Frank B. Hamilton.	Earl H. Foote.	Democrat.	Republican.		
Adams	4,429	4,743	14	.....	.....	314	9,186	9,277
Allen	12,755	12,691	312	7	64	.....	25,765	26,677
Ashland	6,677	4,820	60	3	1,857	.....	11,560	12,059
Ashtabula	6,389	13,119	526	26	.....	6,720	20,060	20,835
Athens	6,584	10,676	296	3	.....	4,092	17,559	18,600
Auglaize	5,243	6,191	143	2	.....	948	11,579	12,023
Belmont	14,265	13,653	855	16	612	.....	28,789	30,293
Brown	5,675	3,527	26	.....	2,148	.....	9,228	9,830
Butler	18,279	12,893	1,885	26	5,386	.....	33,083	34,289
Carroll	2,445	3,680	69	6	.....	1,235	6,200	6,517
Champaign	5,235	6,736	48	.....	.....	1,501	12,019	12,051
Clark	14,934	18,848	409	11	.....	3,914	34,202	35,545
Clermont	6,650	6,279	73	1	371	.....	13,003	13,585
Clinton	3,849	6,540	22	5	.....	2,691	10,416	10,838
Columbiana	11,811	14,726	800	31	.....	2,915	27,368	29,050
Coshocton	6,838	5,118	197	5	1,720	.....	12,158	12,648
Crawford	9,868	5,607	166	7	4,261	.....	15,648	16,134
Cuyahoga	114,809	108,547	7,072	500	6,262	.....	230,928	239,241
Darke	9,408	8,595	89	5	813	.....	18,097	18,962
Defiance	4,757	4,898	117	1	.....	141	9,773	10,206
Delaware	5,805	7,179	25	2	.....	1,374	13,011	13,408
Erie	6,000	7,468	225	7	.....	1,468	13,700	14,513
Fairfield	9,390	6,682	74	4	2,708	.....	16,150	16,679
Fayette	4,027	5,162	24	4	.....	1,135	9,217	9,614
Franklin	56,221	52,030	1,281	74	4,191	.....	109,606	113,150
Fulton	2,710	5,375	78	3	.....	2,665	8,166	8,514
Gallia	2,780	5,057	28	4	.....	2,277	7,869	8,355
Geauga	1,812	2,959	41	4	.....	1,147	4,816	4,976
Greene	4,564	8,269	112	6	.....	3,705	12,951	13,585
Guernsey	7,693	7,933	427	9	.....	240	16,062	16,699
Hamilton	83,721	107,102	5,041	125	.....	23,381	195,989	201,557
Hancock	7,248	8,803	180	2	.....	1,555	16,233	16,745
Hardin	6,287	7,657	83	7	.....	1,370	14,034	14,566
Harrison	3,107	4,457	29	2	.....	1,350	7,595	7,865
Henry	3,635	4,744	81	1	.....	1,109	8,461	8,969
Highland	6,148	7,004	17	.....	.....	856	13,169	13,676
Hocking	4,245	4,128	89	4	117	.....	8,466	8,834
Holmes	3,768	1,487	30	1	2,281	.....	5,286	5,493
Huron	5,716	8,019	109	10	.....	2,303	13,854	14,313
Jackson	5,131	5,550	68	3	.....	419	10,752	11,238
Jefferson	8,100	12,699	541	30	.....	4,599	21,370	22,607
Knox	7,063	7,456	38	3	.....	393	14,560	14,999
Lake	4,992	5,220	117	6	.....	228	10,335	10,737
Lawrence	4,024	7,134	87	5	.....	3,110	11,250	12,221
Licking	11,956	10,742	225	13	1,214	.....	22,936	23,797
Logan	5,364	8,139	31	2	.....	2,775	13,536	14,687
Lorain	11,721	14,965	482	70	.....	3,244	27,238	28,499
Lucas	31,250	50,180	4,804	84	.....	18,930	86,318	89,092
Madison	3,997	5,170	13	3	.....	1,173	9,183	9,421
Mahoning	13,938	30,524	1,069	76	.....	16,586	45,607	47,911
Marion	8,945	10,303	113	3	.....	1,358	19,364	19,884
Medina	4,374	5,532	121	7	.....	1,158	10,034	10,411
Meigs	3,602	6,173	130	4	.....	2,571	9,909	10,698
Mercer	5,580	4,096	25	.....	1,484	.....	9,701	10,510
Miami	8,819	12,212	646	10	.....	3,393	21,687	22,389
Monroe	4,107	2,414	35	.....	1,693	.....	6,556	6,985
Montgomery	43,015	41,541	4,590	89	1,474	.....	89,235	91,526
Morgan	2,457	3,810	116	1	.....	1,353	6,384	6,586
Morrow	3,229	3,797	19	2	.....	568	7,047	7,624
Muskingum	11,424	11,964	212	5	.....	540	23,605	24,469
Noble	3,086	4,001	.....	.....	.....	915	7,087	7,304
Ottawa	3,199	3,807	72	2	.....	608	7,080	7,579

TABLE BY COUNTIES SHOWING VOTES AND PLURALITIES FOR CANDIDATES FOR GOVERNOR AT THE ELECTION HELD NOVEMBER 2, 1920—Concluded.

Counties.	Names of Candidates.				Pluralities.		Total vote cast for Governor.	Total vote cast in state.
	Dem.	Rep.	Soc.	S. T.				
	Vic Donahey.	Harry L. Davis.	Frank B. Hamilton.	Earl H. Foote.	Democrat.	Republican.		
Paulding	2,941	4,344	54	1	.....	1,403	7,340	7,567
Perry	6,257	7,308	308	3	.....	1,051	13,876	14,454
Pickaway	6,156	4,687	20	1	1,469	.....	10,864	11,296
Pike	2,876	3,004	22	1	.....	128	5,903	6,091
Portage	6,876	6,792	237	12	84	.....	13,917	14,446
Preble	5,403	5,681	26	2	.....	279	11,111	11,515
Putnam	5,574	4,225	41	2	1,349	.....	9,842	10,308
Richland	11,084	9,278	219	13	1,806	.....	20,594	21,294
Ross	7,425	9,006	92	1	.....	1,581	16,524	17,084
Sandusky	7,466	6,752	145	4	714	.....	14,367	15,387
Scioto	8,652	10,774	439	.....	.....	2,122	19,865	20,586
Seneca	9,529	8,618	195	10	911	.....	18,352	18,994
Shelby	6,356	4,663	51	4	1,693	.....	11,074	11,487
Stark	27,915	28,225	2,753	17	.....	310	58,910	61,179
Summit	30,633	40,684	1,304	29	.....	10,051	72,650	75,430
Trumbull	7,979	16,369	763	28	.....	8,390	25,139	26,348
Tuscarawas	13,470	8,987	537	9	4,483	.....	23,003	23,735
Union	3,929	5,864	31	3	.....	1,935	9,827	10,169
Van Wert	5,369	7,038	75	4	.....	1,669	12,486	12,933
Vinton	2,245	2,432	.....	.....	.....	187	4,677	4,877
Warren	4,316	6,913	58	3	.....	2,597	11,290	11,737
Washington	6,817	8,594	329	3	.....	1,777	15,743	16,035
Wayne	9,231	7,299	134	3	1,932	.....	16,667	17,275
Williams	4,619	6,508	110	.....	.....	1,889	11,237	11,543
Wood	5,740	10,954	226	1	.....	5,214	16,921	17,556
Wyandot	4,954	4,005	13	1	949	.....	8,973	9,273
Total	918,962	1,039,835	42,889	1,497	54,046	174,909	2,003,183	2,079,844

TABLE SHOWING VOTES CAST BY COUNTIES AND PLURALITIES FOR CANDIDATES FOR LIEUTENANT GOVERNOR AT THE ELECTION HELD NOVEMBER 2, 1920.

Counties.	Names of Candidates.				Pluralities.	
	Dem.	Rep.	Soc.	S. T.	Dem.	Rep.
	Howell Wright.	Clarence J. Brown.	O. G. Van Schoyck.	W. O. Blase.	Howell Wright.	Clarence J. Brown.
Adams	4,191	4,860	14	.....	.....	669
Allen	11,513	13,073	314	4	.....	1,560
Ashland	5,724	5,425	63	2	299	.....
Ashtabula	4,907	13,688	526	28	.....	8,781
Athens	6,076	10,668	296	3	.....	4,592
Auglaize	4,868	6,280	144	1	.....	1,412
Belmont	12,350	14,361	860	15	.....	2,011
Brown	5,252	3,687	24	2	1,565	.....
Butler	16,384	13,959	1,935	23	2,425	.....
Carroll	1,814	4,067	74	5	.....	2,253
Champaign	4,742	7,094	49	.....	.....	2,352
Clark	13,680	19,145	413	6	.....	5,465
Clermont	6,128	6,606	79	2	.....	478
Clinton	3,415	6,822	21	4	.....	3,407
Columbiana	8,950	16,170	817	26	.....	7,220
Coshocton	5,815	5,723	194	3	92	.....
Crawford	8,595	6,322	169	13	2,273	.....
Cuyahoga	74,702	132,424	6,964	518	.....	57,722
Darke	8,548	8,938	92	6	.....	390
Defiance	4,093	5,233	116	.....	.....	1,140
Delaware	5,254	7,502	26	.....	.....	2,248
Erie	4,759	7,859	252	5	.....	3,100
Fairfield	8,634	7,117	71	5	1,517	.....
Fayette	3,670	5,252	25	7	.....	1,682
Franklin	48,383	56,658	1,328	77	.....	8,275
Fulton	2,067	5,812	82	.....	.....	3,745
Gallia	2,417	5,085	26	6	.....	2,668
Geauga	1,053	3,550	39	4	.....	2,497
Greene	3,892	8,507	116	5	.....	4,615
Guernsey	6,611	8,417	431	7	.....	1,806
Hamilton	78,138	109,363	5,092	136	.....	31,225
Hancock	6,509	9,276	189	2	.....	2,667
Hardin	5,923	7,873	87	.....	.....	1,950
Harrison	2,506	4,805	33	.....	.....	2,299
Henry	3,180	4,786	86	1	.....	1,606
Highland	5,595	7,349	17	.....	.....	1,754
Hocking	3,944	4,211	83	3	.....	267
Holmes	3,272	1,725	33	1	1,547	.....
Huron	4,486	8,955	112	8	.....	4,469
Jackson	4,606	5,786	68	3	.....	1,180
Jefferson	6,735	12,664	551	23	.....	5,929
Knox	6,379	7,807	39	2	.....	1,428
Lake	2,597	7,007	115	7	.....	4,410
Lawrence	3,659	7,104	81	5	.....	3,445
Licking	10,437	11,589	226	6	.....	1,152
Logan	4,778	8,425	35	2	.....	3,647
Lorain	8,282	17,108	473	49	.....	8,826
Lucas	28,058	50,924	4,846	84	.....	22,866
Madison	3,767	5,255	11	4	.....	1,488
Mahoning	12,028	29,298	1,084	91	.....	17,270
Marion	8,300	10,677	108	2	.....	2,377
Medina	3,115	6,318	123	6	.....	3,203
Meigs	3,263	6,103	133	3	.....	2,840
Mercer	4,811	4,415	26	.....	396	.....
Miami	7,818	12,796	588	13	.....	4,978
Monroe	3,783	2,583	35	.....	1,200	.....
Montgomery	37,816	45,354	4,575	90	.....	7,538
Morgan	2,197	3,940	116	.....	.....	1,743
Morrow	2,943	4,157	19	1	.....	1,214
Muskingum	9,215	13,249	224	4	.....	4,034
Noble	2,937	4,038	.....	.....	.....	1,101
Ottawa	2,952	3,829	64	2	.....	877

TABLE SHOWING VOTES CAST BY COUNTIES AND PLURALITIES FOR CANDIDATES FOR LIEUTENANT GOVERNOR AT THE ELECTION HELD NOVEMBER 2, 1920—Concluded.

Counties.	Names of Candidates.				Pluralities.	
	Dem.	Rep.	Soc.	S. T.	Dem.	Rep.
	Howell Wright	Clarence J. Brown.	O. G. Van Schoyck.	W. O. Blase.	Howell Wright.	Clarence J. Brown.
Paulding	2,806	4,395	53	1	.....	1,589
Perry	5,680	7,461	305	3	.....	1,781
Pickaway	5,602	5,038	15	2	564	.....
Pike	2,788	3,047	22	2	.....	259
Portage	5,421	7,732	245	11	.....	2,311
Preble	4,868	6,046	24	2	.....	1,178
Putnam	5,130	4,319	42	1	811	.....
Richland	9,570	10,035	224	13	.....	465
Ross	7,097	9,127	97	1	.....	2,030
Sandusky	5,783	8,021	138	2	.....	2,238
Scioto	7,425	11,400	449	.....	.....	3,975
Seneca	8,413	9,244	193	9	.....	831
Shelby	4,734	5,028	48	4	.....	294
Stark	19,317	35,466	2,815	16	.....	16,149
Summit	26,852	41,931	1,312	26	.....	15,079
Trumbull	6,002	16,778	749	22	.....	10,776
Tuscarawas	10,564	10,622	579	9	.....	58
Union	3,259	6,214	33	2	.....	2,955
Van Wert	5,029	7,233	77	4	.....	2,204
Vinton	2,023	2,490	.....	.....	.....	467
Warren	3,835	7,171	55	3	.....	3,336
Washington	6,228	8,846	328	4	.....	2,618
Wayne	8,022	8,105	137	1	.....	83
Williams	4,223	6,755	114	.....	.....	2,532
Wood	4,976	11,421	219	1	.....	6,445
Wyandot	4,216	4,552	14	1	.....	336
Total	772,379	1,117,550	43,119	1,465	12,689	357,860

TABLE SHOWING VOTES CAST BY COUNTIES AND PLURALITIES FOR CANDIDATES FOR SECRETARY OF STATE AT THE ELECTION HELD NOVEMBER 2, 1920.

Counties.	Names of Candidates.				Pluralities.	
	Dem.	Rep.	Soc.	S. T.	Dem.	Rep.
	William D. Fulton.	Harvey C. Smith.	George Markert.	Jasper Shuman.	William D. Fulton.	Harvey C. Smith.
Adams	4,194	4,882	12	.....	.....	688
Allen	11,390	13,204	317	6	.....	1,814
Ashland	5,626	5,517	63	2	109	.....
Ashtabula	4,657	13,949	537	25	.....	9,292
Athens	6,064	10,700	296	3	.....	4,636
Auglaize	4,815	6,349	143	3	.....	1,534
Belmont	12,289	14,429	875	12	.....	2,140
Brown	5,252	3,684	26	1	1,568	.....
Butler	16,234	14,088	1,911	20	2,146	.....
Carroll	1,750	4,140	74	5	.....	2,390
Champaign	4,700	7,122	49	.....	.....	2,422
Clark	13,562	19,333	412	4	.....	5,771
Clermont	6,112	6,582	80	1	.....	470
Clinton	3,415	6,808	21	4	.....	3,393
Columbiana	8,461	16,538	822	25	.....	8,077
Coshocton	5,319	6,314	188	1	.....	995
Crawfood	8,520	6,290	168	10	2,230	.....
Cuyahoga	67,568	136,171	7,069	567	.....	68,603
Darke	8,520	9,016	99	8	.....	496
Defiance	4,013	5,316	117	1	.....	1,303
Delaware	5,082	7,467	25	.....	.....	2,385
Erie	4,484	8,061	239	5	.....	3,577
Fairfield	8,522	7,203	71	6	1,319	.....
Fayette	3,649	5,279	23	5	.....	1,630
Franklin	46,100	58,755	1,341	78	.....	12,655
Fulton	2,039	5,820	83	.....	.....	3,781
Gallia	2,404	5,109	26	1	.....	2,705
Geauga	967	3,635	35	7	.....	2,668
Greene	3,822	8,512	117	7	.....	4,690
Guernsey	6,458	8,639	431	7	.....	2,181
Hamilton	76,937	109,687	5,214	142	.....	32,750
Hancock	6,432	9,320	188	3	.....	2,888
Hardin	5,883	7,905	88	5	.....	2,022
Harrison	2,443	4,852	31	.....	.....	2,409
Henry	2,985	5,007	79	1	.....	2,022
Highland	5,598	7,320	17	.....	.....	1,722
Hocking	3,893	4,263	86	3	.....	370
Holmes	3,196	1,770	29	1	1,426	.....
Huron	4,281	9,139	112	9	.....	4,858
Jackson	4,570	5,815	67	2	.....	1,245
Jefferson	6,677	12,786	548	23	.....	6,109
Knox	6,223	7,974	40	2	.....	1,751
Lake	2,299	7,243	118	9	.....	4,944
Lawrence	3,605	7,142	67	5	.....	3,537
Licking	9,684	12,541	217	10	.....	2,857
Logan	4,720	8,486	35	3	.....	3,766
Lorain	7,722	17,786	471	48	.....	10,064
Lucas	27,720	50,662	4,857	88	.....	22,942
Madison	3,721	5,306	11	3	.....	1,585
Mahoning	11,767	29,429	1,106	60	.....	17,662
Marion	8,193	10,787	113	1	.....	2,594
Medina	2,891	6,615	125	4	.....	3,724
Meigs	3,469	5,291	138	4	.....	1,822
Mercer	4,725	4,493	25	.....	232	.....
Miami	7,763	12,840	580	8	.....	5,077
Monroe	3,752	2,516	34	.....	1,236	.....
Montgomery	37,649	45,179	4,594	99	.....	7,530
Morgan	2,123	4,029	114	.....	.....	1,906
Morrow	2,856	4,248	19	1	.....	1,392
Muskingum	8,136	14,945	230	7	.....	6,809
Noble	2,922	4,089	.....	.....	.....	1,167
Ottawa	2,874	3,930	62	2	.....	1,056

TABLE SHOWING VOTES CAST BY COUNTIES AND PLURALITIES FOR CANDIDATES FOR SECRETARY OF STATE AT THE ELECTION HELD NOVEMBER 2, 1920—Concluded.

Counties.	Names of Candidates.				Pluralities.	
	Dem.	Rep.	Soc.	S. T.	Dem.	Rep.
	William D. Fulton.	Harvey C. Smith.	George Markert.	Jasper Shuman.	William D. Fulton.	Harvey C. Smith.
Paulding	2,793	4,415	52	1	.....	1,622
Perry	5,502	7,705	300	2	.....	2,203
Pickaway	5,587	5,021	17	2	566	.....
Pike	2,706	3,087	57	6	.....	381
Portage	5,140	7,966	248	13	.....	2,826
Preble	4,836	6,092	25	2	.....	1,256
Putnam	5,111	4,432	42	1	679	.....
Richland	9,432	10,110	224	11	.....	678
Ross	7,031	9,200	95	1	.....	2,169
Sandusky	5,512	8,238	144	4	.....	2,726
Scioto	7,248	11,466	439	.....	.....	4,218
Seneca	8,259	9,402	193	20	.....	1,143
Shelby	5,662	5,114	45	4	548	.....
Stark	17,838	35,940	2,854	19	.....	18,102
Summit	25,745	43,016	1,318	30	.....	17,271
Trumbull	5,767	17,179	760	23	.....	11,412
Tuscarawas	9,977	11,085	596	9	.....	1,108
Union	3,330	6,194	33	4	.....	2,864
Van Wert	5,005	7,244	79	4	.....	2,239
Vinton	2,113	2,492	.....	.....	.....	379
Warren	3,762	7,185	55	3	.....	3,423
Washington	6,171	8,985	331	4	.....	2,814
Wayne	7,801	8,351	138	2	.....	550
Williams	4,201	6,769	113	.....	.....	2,568
Wood	4,904	11,352	215	2	.....	6,448
Wyandot	4,436	4,310	18	1	126	.....
Total	749,566	1,134,657	43,467	1,525	12,185	397,276

TABLE SHOWING VOTES CAST BY COUNTIES AND PLURALITIES FOR CANDIDATES FOR AUDITOR OF STATE AT THE ELECTION HELD NOVEMBER 2, 1920.

Counties.	Names of Candidates.				Pluralities.	
	Dem.	Rep.	Soc.	S. T.	Dem.	Rep.
	Daniel E. Butler.	Joseph T. Tracy.	Louis H. Neff.	L. R. Tripp.	Daniel E. Butler.	Joseph T. Tracy.
Adams	4,194	4,899	13	.....	.....	705
Allen	11,387	13,187	320	6	.....	1,800
Ashland	5,628	5,425	62	2	203	.....
Ashtabula	4,722	13,794	537	27	.....	9,072
Athens	5,989	10,675	296	3	.....	4,686
Auglaize	4,847	6,285	146	1	.....	1,438
Belmont	12,220	14,432	879	15	.....	2,212
Brown	5,231	3,713	25	1	1,518	.....
Butler	16,149	14,106	1,906	21	2,043	.....
Carroll	1,775	4,130	78	5	.....	2,355
Champaign	4,689	7,118	50	.....	.....	2,429
Clark	13,445	19,354	406	4	.....	5,909
Clermont	6,112	6,592	78	1	.....	480
Clinton	3,423	6,776	21	5	.....	3,353
Columbiana	8,692	16,202	829	28	.....	7,510
Coshocton	5,663	5,893	191	2	.....	230
Crawford	8,512	6,210	173	11	2,302	.....
Cuyahoga	68,235	134,957	7,169	540	.....	66,722
Darke	8,531	8,996	93	7	.....	465
Defiance	4,035	5,263	118	2	.....	1,228
Delaware	5,135	7,573	26	.....	.....	2,438
Erie	4,693	7,816	243	5	.....	3,123
Fairfield	8,593	7,069	72	6	1,524	.....
Fayette	3,631	5,266	25	5	.....	1,635
Franklin	46,019	58,069	1,367	71	.....	12,050
Fulton	2,041	5,807	82	.....	.....	3,766
Gallia	2,375	5,101	26	3	.....	2,726
Geauga	958	3,612	37	7	.....	2,654
Greene	3,780	8,679	116	5	.....	4,899
Guernsey	6,426	8,541	468	7	.....	2,115
Hamilton	77,336	109,662	5,037	39	.....	32,326
Hancock	6,420	9,309	190	4	.....	2,889
Hardin	5,878	7,914	87	5	.....	2,036
Harrison	2,425	4,882	32	.....	.....	2,457
Henry	3,035	4,872	78	1	.....	1,837
Highland	5,599	7,335	17	.....	.....	1,736
Hocking	3,937	4,211	87	3	.....	274
Holmes	3,245	1,712	30	1	1,533	.....
Huron	4,410	9,002	109	11	.....	4,592
Jackson	4,543	5,830	67	2	.....	1,287
Jefferson	7,116	12,579	538	27	.....	5,463
Knox	6,264	7,898	39	2	.....	1,634
Lake	2,325	7,177	116	14	.....	4,852
Lawrence	3,633	7,079	75	2	.....	3,446
Licking	10,362	11,541	231	13	.....	1,179
Logan	4,708	8,472	36	2	.....	3,764
Lorain	7,899	17,521	470	50	.....	9,622
Lucas	28,343	50,215	4,882	84	.....	21,872
Madison	3,737	5,287	11	3	.....	1,550
Mahoning	12,338	28,834	1,116	59	.....	16,496
Marion	8,244	10,722	113	3	.....	2,478
Medina	2,905	6,527	128	4	.....	3,622
Meigs	3,241	5,981	133	7	.....	2,740
Mercer	4,742	4,525	25	.....	217	.....
Miami	7,687	12,913	592	8	.....	5,226
Monroe	3,755	2,493	34	.....	1,262	.....
Montgomery	37,149	45,872	4,624	81	.....	8,723
Morgan	2,137	3,995	116	.....	.....	1,858
Morrow	2,840	4,212	21	1	.....	1,372
Muskingum	8,912	13,333	233	6	.....	4,421
Noble	2,945	4,065	.....	.....	.....	1,120
Ottawa	2,915	3,841	69	3	.....	926

TABLE SHOWING VOTES BY COUNTIES AND PLURALITIES FOR CANDIDATES FOR AUDITOR OF STATE AT THE ELECTION HELD NOVEMBER 2, 1920—Concluded.

Counties.	Names of Candidates.				Pluralities.	
	Dem.	Rep.	Soc.	S. T.	Dem.	Rep.
	Daniel E. Butler.	Joseph T. Tracy.	Louis H. Neff.	L. R. Tripp.	Daniel E. Butler.	Joseph T. Tracy.
Paulding	2,795	4,394	52	1	.....	1,599
Perry	5,624	7,461	311	4	.....	1,837
Pickaway	5,551	5,046	16	1	505	.....
Pike	2,768	3,058	21	2	.....	290
Portage	5,215	7,870	252	12	.....	2,655
Preble	4,784	6,170	25	3	.....	1,386
Putnam	5,178	4,374	42	1	804	.....
Richland	9,397	10,071	226	11	.....	674
Ross	7,042	9,110	97	1	.....	2,068
Sandusky	5,660	8,160	141	3	.....	2,500
Scioto	6,979	11,837	436	.....	.....	4,858
Seneca	8,417	9,248	195	8	.....	831
Shelby	5,628	5,154	46	4	474	.....
Stark	17,767	35,715	2,977	17	.....	17,948
Summit	26,050	42,455	1,335	30	.....	16,405
Trumbull	5,959	16,966	760	23	.....	11,007
Tuscarawas	10,096	10,955	591	8	.....	859
Union	3,327	6,222	32	3	.....	2,895
Van Wert	5,007	7,260	84	5	.....	2,253
Vinton	2,089	2,388	.....	.....	.....	299
Warren	3,754	7,214	55	3	.....	3,460
Washington	6,182	8,925	329	4	.....	2,743
Wayne	7,765	8,305	136	2	.....	540
Williams	4,228	6,735	112	.....	.....	2,507
Wood	4,871	11,388	217	1	.....	6,517
Wyandot	4,293	4,489	15	1	.....	196
Total	754,581	1,126,321	43,691	1,373	12,385	384,125

TABLE SHOWING VOTES CAST BY COUNTIES AND PLURALITIES FOR CANDIDATES FOR TREASURER OF STATE AT THE ELECTION HELD NOVEMBER 2, 1920.

Counties.	Names of Candidates.				Pluralities.	
	Dem.	Rep.	Soc.	S. T.	Dem.	Rep.
	Charles B. Orwig.	Rudolph W. Archer.	Max Goodman.	Adam Lehr.	Charles B. Orwig.	Rudolph W. Archer.
Adams	4,230	4,834	14	.....	.....	604
Allen	12,198	12,473	321	3	.....	275
Ashland	5,955	5,238	62	3	717	.....
Ashtabula	4,719	13,711	543	28	.....	8,992
Athens	6,007	10,685	296	3	.....	4,678
Auglaize	4,919	6,214	145	2	.....	1,295
Belmont	11,889	15,128	868	15	.....	3,239
Brown	5,261	3,655	25	2	1,606	.....
Butler	16,469	13,833	1,896	22	2,636	.....
Carroll	1,797	4,075	74	4	.....	2,278
Champaign	4,776	7,042	49	.....	.....	2,266
Clark	13,980	18,881	397	5	.....	4,901
Clermont	6,165	6,511	79	1	.....	346
Clinton	3,428	6,751	23	4	.....	3,323
Columbiana	8,566	16,190	832	27	.....	7,624
Coshocton	5,965	5,574	191	2	391	.....
Crawford	9,650	5,771	168	11	3,879	.....
Cuyahoga	67,908	133,530	7,118	614	.....	65,622
Darke	8,596	8,981	92	6	.....	385
Defiance	4,096	5,224	119	2	.....	1,128
Delaware	5,221	7,376	26	.....	.....	2,155
Erie	4,855	7,619	239	6	.....	2,764
Fairfield	8,641	7,076	70	5	1,565	.....
Fayette	3,639	5,247	26	6	.....	1,608
Franklin	47,011	57,022	1,358	62	.....	10,011
Fulton	2,108	5,740	86	.....	.....	3,632
Gallia	2,371	5,108	27	3	.....	2,737
Geauga	978	3,600	37	5	.....	2,622
Greene	3,901	8,558	115	7	.....	4,657
Guernsey	6,655	8,397	429	7	.....	1,742
Hamilton	76,929	109,545	5,231	136	.....	32,616
Hancock	6,664	9,122	190	3	.....	2,458
Hardin	5,992	7,805	86	5	.....	1,813
Harrison	2,470	4,823	32	.....	.....	2,353
Henry	3,526	4,592	78	1	.....	1,066
Highland	5,709	7,212	17	.....	.....	1,503
Hocking	3,966	4,171	88	3	.....	205
Holmes	3,469	1,539	31	1	1,930	.....
Huron	4,410	8,976	112	13	.....	4,566
Jackson	4,601	5,781	68	2	.....	1,180
Jefferson	6,968	12,504	449	15	.....	5,536
Knox	6,563	7,649	37	3	.....	1,086
Lake	2,381	7,075	116	10	.....	4,694
Lawrence	3,605	7,068	73	2	.....	3,463
Licking	10,825	11,079	234	8	.....	254
Logan	4,762	8,420	34	3	.....	3,658
Lorain	7,915	17,507	485	47	.....	9,592
Lucas	28,365	50,091	4,884	83	.....	21,726
Madison	3,773	5,259	11	3	.....	1,486
Mahoning	11,907	28,904	1,116	64	.....	16,997
Marion	8,758	10,259	112	3	.....	1,501
Medina	3,029	6,458	125	4	.....	3,429
Meigs	3,236	6,063	133	5	.....	2,827
Mercer	5,102	4,241	26	.....	861	.....
Miami	7,866	12,777	582	7	.....	4,911
Monroe	3,832	2,452	34	.....	1,380	.....
Montgomery	37,923	45,115	4,617	85	.....	7,192
Morgan	2,171	3,962	118	.....	.....	1,791
Morrow	2,978	4,193	20	.....	.....	1,215
Muskingum	10,621	12,006	223	7	.....	1,385
Noble	2,928	4,070	.....	.....	.....	1,142
Ottawa	2,974	3,721	63	2	.....	747

TABLE SHOWING VOTES CAST BY COUNTIES AND PLURALITIES FOR CANDIDATES FOR TREASURER OF STATE AT THE ELECTION HELD NOVEMBER 2, 1920—Concluded.

Counties.	Names of Candidates.				Pluralities.	
	Dem.	Rep.	Soc.	S. T.	Dem.	Rep.
	Charles B. Orwig.	Rudolph W. Archer.	Max Goodman.	Adam Lehr.	Charles B. Orwig.	Rudolph W. Archer.
Paulding	2,818	4,366	53	1	.....	1,548
Perry	5,690	7,407	311	4	.....	1,717
Pickaway	5,616	4,966	17	3	650	.....
Pike	2,810	3,031	21	1	.....	221
Portage	5,182	7,861	249	14	.....	2,679
Preble	4,917	6,024	25	3	.....	1,107
Putnam	5,250	4,279	45	2	971	.....
Richland	11,909	7,970	216	10	3,939	.....
Ross	7,656	9,062	97	1	.....	1,406
Sandusky	5,665	8,033	140	4	.....	2,368
Scioto	7,249	11,454	439	.....	.....	4,205
Seneca	8,773	8,906	195	8	.....	133
Shelby	5,728	5,045	48	7	683	.....
Stark	18,188	35,135	2,893	21	.....	16,947
Summit	26,199	41,957	1,321	34	.....	15,758
Trumbull	5,849	16,481	761	26	.....	10,632
Tuscarawas	10,179	10,792	597	13	.....	613
Union	3,395	6,141	34	2	.....	2,746
Van Wert	5,065	7,192	79	4	.....	2,127
Vinton	2,124	2,476	.....	.....	.....	352
Warren	3,823	7,160	56	3	.....	3,337
Washington	6,230	8,810	330	4	.....	2,580
Wayne	7,966	8,116	132	1	.....	150
Williams	4,223	6,730	97	.....	.....	2,507
Wood	4,971	11,262	215	1	.....	6,291
Wyandot	4,740	4,052	17	.....	688	.....
Total	770,387	1,109,191	43,538	1,537	21,896	360,700

TABLE SHOWING VOTES CAST BY COUNTIES AND PLURALITIES FOR CANDIDATES FOR ATTORNEY-GENERAL AT THE ELECTION HELD NOVEMBER 2, 1920.

Counties.	Names of Candidates.				Pluralities.	
	Dem.	Rep.	Soc.	S. T.	Dem.	Rep.
	Joseph McGhee.	John G. Price.	Joseph W. Sharts.	George Edwards.	Joseph McGhee.	John G. Price.
Adams	4,265	4,772	13	.....	.....	507
Allen	11,652	12,963	327	7	.....	1,311
Ashland	5,934	5,193	63	2	741	.....
Ashtabula	5,201	13,303	533	26	.....	8,102
Athens	6,126	10,603	296	3	.....	4,477
Auglaize	4,786	6,327	145	5	.....	1,541
Belmont	12,671	14,041	883	20	.....	1,370
Brown	5,269	3,645	23	2	1,624	.....
Butler	16,920	13,385	1,903	21	3,535	.....
Carroll	1,881	4,003	77	4	.....	2,122
Champaign	4,933	6,900	51	.....	.....	1,967
Clark	13,936	19,013	406	9	.....	5,077
Clermont	6,320	6,377	78	2	.....	57
Clinton	3,419	6,764	21	4	.....	3,345
Columbiana	9,549	15,469	822	32	.....	5,920
Coshocton	6,217	5,379	189	2	838	.....
Crawford	8,875	5,923	169	10	2,952	.....
Cuyahoga	94,186	108,531	7,256	587	.....	14,345
Darke	8,757	8,852	88	6	.....	95
Defiance	4,087	5,231	114	2	.....	1,144
Delaware	5,287	7,527	29	1	.....	2,240
Erie	4,935	7,606	242	5	.....	2,671
Fairfield	8,543	7,096	75	10	1,447	.....
Fayette	3,692	5,225	27	5	.....	1,533
Franklin	52,125	52,195	1,503	117	.....	70
Fulton	2,185	5,664	85	2	.....	3,479
Gallia	2,445	5,049	32	6	.....	2,604
Geauga	1,243	3,348	38	5	.....	2,105
Greene	4,189	8,265	115	6	.....	4,076
Guernsey	6,587	8,286	435	7	.....	1,699
Hamilton	79,033	107,664	5,222	160	.....	28,631
Hancock	6,631	9,112	191	3	.....	2,481
Hardin	5,988	7,820	83	5	.....	1,832
Harrison	2,490	4,808	32	.....	.....	2,318
Henry	3,292	4,659	79	1	.....	1,367
Highland	5,712	7,214	18	.....	.....	1,502
Hocking	3,922	4,255	88	2	.....	333
Holmes	3,279	1,688	30	1	1,591	.....
Huron	4,647	8,788	113	7	.....	4,141
Jackson	4,693	5,756	68	2	.....	1,063
Jefferson	6,922	12,723	444	21	.....	5,801
Knox	6,260	7,925	39	2	.....	1,665
Lake	3,857	5,650	123	17	.....	1,793
Lawrence	3,602	7,126	70	3	.....	3,524
Licking	11,007	11,724	238	20	.....	717
Logan	4,914	8,234	38	1	.....	3,320
Lorain	9,667	15,836	485	51	.....	6,169
Lucas	32,001	46,425	4,960	107	.....	14,424
Madison	3,767	5,260	11	4	.....	1,493
Mahoning	12,911	28,595	1,111	86	.....	15,684
Marion	8,146	10,831	114	2	.....	2,685
Medina	3,404	6,096	127	4	.....	2,692
Meigs	3,482	5,822	136	5	.....	2,340
Mercer	4,983	4,301	25	.....	682	.....
Miami	8,509	12,137	596	11	.....	3,628
Monroe	3,750	2,506	34	.....	1,244	.....
Montgomery	41,261	41,735	4,772	92	.....	474
Morgan	2,146	3,972	117	.....	.....	1,826
Morrow	2,945	4,229	20	.....	.....	1,284
Muskingum	9,916	12,449	230	10	.....	2,533
Noble	2,919	4,079	.....	.....	.....	1,160
Ottawa	3,055	3,690	63	4	.....	635

TABLE SHOWING VOTES CAST BY COUNTIES AND PLURALITIES FOR CANDIDATES FOR ATTORNEY-GENERAL AT THE ELECTION HELD NOVEMBER 2, 1920—Concluded.

Counties.	Names of Candidates.				Pluralities.	
	Dem.	Rep.	Soc.	S. T.	Dem.	Rep.
	Joseph McGhee.	John G. Price.	Joseph W. Sharts.	George Edwards.	Joseph McGhee.	John G. Price.
Paulding	2,801	4,386	52	1	.....	1,585
Perry	5,534	7,616	310	2	.....	2,082
Pickaway	5,801	4,805	16	2	996	.....
Pike	2,787	3,040	22	3	.....	253
Portage	5,512	7,578	253	15	.....	2,066
Preble	5,136	5,809	28	2	.....	673
Putnam	5,143	4,382	43	2	761	.....
Richland	10,101	9,392	229	12	709	.....
Ross	7,090	9,118	92	1	.....	2,028
Sandusky	6,202	7,608	144	9	.....	1,406
Scioto	8,153	10,617	442	9	.....	2,464
Seneca	8,365	9,342	210	12	.....	977
Shelby	5,885	4,889	47	4	996	.....
Stark	22,802	31,072	2,913	26	.....	8,270
Summit	27,385	41,065	1,326	34	.....	13,680
Trumbull	6,479	16,561	760	29	.....	10,082
Tuscarawas	10,488	10,609	595	9	.....	121
Union	3,403	6,132	33	2	.....	2,729
Van Wert	5,083	7,007	79	4	.....	1,924
Vinton	2,126	2,478	.....	.....	.....	352
Warren	3,898	7,072	50	3	.....	3,174
Washington	6,202	8,904	336	4	.....	2,702
Wayne	8,053	8,020	137	5	33	.....
Williams	4,286	6,687	112	.....	.....	2,401
Wood	5,403	10,281	221	1	.....	4,878
Wyandot	4,728	4,047	15	.....	681	.....
Total	824,172	1,058,561	44,180	1,720	18,830	253,219

TABLE SHOWING VOTES CAST BY COUNTIES FOR CANDIDATES FOR UNITED STATES SENATOR AND CHIEF JUSTICE OF THE SUPREME COURT AT THE ELECTION HELD NOVEMBER 2, 1920.

Counties.	Names of Candidates.			Names of Candidates.		
	Dem.	Rep.	S. T.			
	W. A. Julian.	Frank B. Willis.	Henry B. Strong.	Joseph W. Gottlieb.	C. T. Marshall.	Hugh L. Nichols.
Adams	4,195	4,932	.....	200	3,617	3,422
Allen	11,531	13,530	12	1,337	10,677	8,234
Ashland	5,594	5,724	3	500	4,168	4,331
Ashtabula	4,969	13,957	31	998	9,315	3,441
Athens	6,227	10,744	3	860	8,076	3,300
Auglaize	4,834	6,402	3	553	4,312	3,511
Belmont	12,485	14,864	30	1,350	8,698	10,397
Brown	5,243	3,813	2	2,662	2,195	3,872
Butler	16,463	14,306	44	1,901	9,902	11,631
Carroll	1,774	4,267	5	252	3,078	1,236
Champaign	4,791	7,134	.....	435	5,141	3,026
Clark	14,266	19,119	14	12,051	15,316	10,607
Clermont	6,168	6,699	1	328	4,715	6,077
Clinton	3,511	6,795	5	294	5,184	2,639
Columbiana	9,116	16,697	45	1,200	12,116	5,956
Coshocton	5,760	6,673	9	489	4,532	4,032
Crawford	8,360	6,678	14	1,015	4,686	6,376
Cuyahoga	72,427	135,441	775	20,146	105,006	62,336
Darke	8,591	9,252	7	790	7,257	6,167
Defiance	3,867	5,684	8	606	3,756	3,060
Delaware	5,162	7,747	1	418	6,252	4,053
Erie	4,848	8,042	5	977	5,019	3,642
Fairfield	8,548	7,281	10	570	5,247	6,571
Fayette	3,683	5,348	6	332	3,289	2,089
Franklin	49,612	56,195	136	12,851	39,095	44,171
Fulton	1,992	6,015	2	480	4,366	1,884
Gallia	2,435	5,393	4	250	2,712	1,632
Geauga	1,013	3,689	4	191	2,252	957
Greene	3,885	8,729	18	451	5,998	2,896
Guernsey	6,589	8,718	12	864	6,843	3,530
Hamilton	84,596	104,503	623	10,113	67,869	79,570
Hancock	6,319	9,635	10	810	7,299	5,139
Hardin	5,882	8,066	4	439	6,590	4,954
Harrison	2,417	5,019	2	388	3,484	1,490
Henry	2,882	5,345	1	628	3,170	2,697
Highland	5,622	7,417	2	410	5,585	3,901
Hocking	3,985	4,261	5	466	3,066	2,517
Holmes	3,194	1,896	.....	194	1,346	2,332
Huron	4,346	9,234	14	770	6,906	2,811
Jackson	4,680	5,801	3	502	4,011	2,615
Jefferson	7,424	12,873	24	1,202	9,344	4,906
Knox	6,330	8,047	3	493	6,414	5,079
Lake	2,510	7,302	9	544	4,719	2,244
Lawrence	3,687	7,208	3	579	3,597	2,145
Licking	10,720	11,588	17	931	9,306	7,765
Logan	4,827	8,531	5	467	6,179	3,535
Lorain	8,187	17,763	57	1,575	11,990	7,462
Lucas	29,282	50,841	147	5,988	30,296	28,984
Madison	3,744	5,334	3	312	4,028	3,200
Mahoning	13,766	29,006	88	2,980	19,996	11,702
Marion	8,237	10,923	1	818	8,247	6,153
Medina	3,008	6,718	4	472	4,829	2,224
Meigs	3,373	6,253	5	522	3,773	2,034
Mercer	4,681	4,690	1	684	2,877	3,789
Miami	8,023	12,864	25	1,145	9,937	4,840
Monroe	3,740	2,606	.....	314	1,611	2,089
Montgomery	38,879	45,006	111	4,522	32,832	25,042
Morgan	2,153	4,013	1	190	3,264	1,341
Morrow	2,807	4,465	.....	255	3,020	2,595
Muskingum	9,504	13,438	19	826	12,409	6,450
Noble	2,941	4,097	.....	243	2,850	1,951
Ottawa	2,873	4,017	12	483	2,560	1,629

TABLE SHOWING VOTES CAST BY COUNTIES FOR CANDIDATES FOR UNITED STATES SENATOR AND CHIEF JUSTICE OF THE SUPREME COURT AT THE ELECTION HELD NOVEMBER 2, 1920—Concluded.

Counties.	Names of Candidates.			Names of Candidates.		
	Dem.	Rep.	S. T.			
	W. A. Julian.	Frank B. Willis.	Henry B. Strong.	Joseph W. Gottlieb.	C. T. Marshall.	Hugh L. Nichols.
Paulding	2,775	4,469	1	365	3,394	2,244
Perry	5,772	7,555	21	650	5,814	3,893
Pickaway	5,523	5,190	1	396	3,631	3,912
Pike	2,770	3,090	1	144	2,265	2,010
Portage	5,308	8,154	13	674	5,905	4,048
Preble	4,914	6,111	2	374	4,978	3,368
Putnam	4,931	4,782	3	552	3,219	3,947
Richland	9,317	10,662	16	1,179	7,207	6,655
Ross	7,195	9,127	2	448	6,858	4,761
Sandusky	5,335	8,657	5	987	5,635	3,780
Scioto	7,614	11,479	2	716	7,402	5,063
Seneca	8,166	9,731	29	1,184	6,882	6,120
Shelby	5,746	5,186	4	441	4,162	3,735
Stark	20,053	35,761	27	3,453	28,395	15,324
Summit	26,724	43,209	59	4,821	31,257	16,500
Trumbull	6,228	17,306	21	1,288	12,057	4,326
Tuscarawas	9,962	11,601	11	1,250	9,193	6,252
Union	3,366	6,317	4	466	4,593	2,603
Van Wert	4,973	7,359	5	748	5,348	3,594
Vinton	2,110	2,520	.....	183	1,786	1,505
Warren	3,861	7,250	4	371	5,588	2,427
Washington	6,264	8,958	5	844	5,993	3,821
Wayne	7,657	8,699	.....	685	6,688	6,056
Williams	4,137	6,946	.....	556	5,305	3,123
Wood	4,797	11,732	3	977	8,331	3,478
Wyandot	4,394	4,474	.....	413	2,525	4,120
Total	782,650	1,134,953	2,647	129,681	810,635	607,926

TABLE SHOWING VOTES BY COUNTIES FOR CANDIDATES FOR JUDGES OF THE SUPREME COURT LONG TERM AND FOR JUDGE OF THE SUPREME COURT SHORT TERM AT THE ELECTION HELD NOVEMBER 2, 1920.

Counties.	Names of Candidates, Long Term.						Names of Candidates, Short Term.		
	Dan B. Cull.	Frank R. Field.	G. D. Hersey.	Thos. A. Jones.	Geo. W. Mannix, Jr.	Edw. S. Matthias.	Coleman Avery.	Geo. Cook.	Benson W. Hough.
Adams	2,694	310	195	3,681	2,715	3,534	2,855	307	3,519
Allen	5,769	2,321	1,480	10,661	6,944	10,464	6,513	3,051	9,402
Ashland	3,040	1,350	866	4,228	2,970	4,066	3,158	882	4,635
Ashtabula	2,222	2,945	1,664	8,021	2,034	7,721	1,902	3,057	7,554
Athens	1,914	1,365	853	7,957	1,991	7,184	1,970	1,662	7,416
Auglaize	2,499	869	615	3,590	3,861	3,840	2,586	1,444	3,677
Belmont	4,609	3,347	2,292	10,706	4,713	9,896	4,424	5,268	9,205
Brown	2,582	641	381	2,303	2,550	2,207	2,731	567	2,442
Butler	7,337	3,722	2,105	10,382	7,854	10,010	8,272	4,114	8,953
Carroll	746	751	409	2,576	864	2,558	773	855	2,457
Champaign	2,257	924	574	4,808	2,181	4,876	2,078	993	4,933
Clark	7,576	2,685	1,810	15,394	8,196	14,127	7,962	2,602	15,126
Clermont	3,589	760	485	5,403	3,636	5,156	3,855	658	5,226
Clinton	1,601	638	369	5,180	1,620	5,176	1,713	619	5,226
Columbiana	3,074	3,307	1,813	11,999	3,344	11,421	3,225	3,602	11,238
Coshocton	2,552	1,481	894	4,175	2,397	4,336	2,440	1,228	4,675
Crawford	4,608	1,798	1,181	4,481	4,254	5,297	4,489	2,099	4,910
Cuyahoga	86,520	34,412	18,132	92,011	31,216	93,062	41,696	39,640	95,326
Darke	4,656	1,051	1,201	6,291	7,870	6,282	5,265	1,449	6,591
Defiance	2,166	1,133	635	3,479	2,089	4,097	2,193	1,282	3,551
Delaware	2,825	885	605	6,125	2,706	6,262	2,549	593	7,400
Erie	1,879	2,182	1,006	4,775	1,822	5,348	2,032	1,863	4,979
Fairfield	5,208	1,464	830	5,160	4,606	5,373	4,491	1,321	6,236
Fayette	1,147	839	422	3,207	1,392	3,127	1,062	637	3,616
Franklin	19,449	11,291	8,820	49,131	22,571	51,516	20,858	9,808	53,189
Fulton	792	888	507	3,944	840	4,272	935	808	4,065
Gallia	842	362	190	3,266	766	2,885	885	444	2,811
Geauga	541	562	248	2,224	354	2,178	482	489	2,169
Greene	1,493	1,107	711	5,199	1,594	5,520	1,703	932	5,519
Guernsey	2,264	1,602	2,387	6,330	1,098	6,426	2,189	1,615	6,677
Hamilton	35,131	16,996	10,450	87,592	46,441	91,026	61,263	18,078	67,959
Hancock	3,634	1,417	1,272	7,162	3,687	7,502	3,838	1,440	7,287
Hardin	4,115	833	598	6,696	3,969	6,620	4,001	822	6,832
Harrison	739	763	521	3,358	735	3,306	785	835	3,185
Henry	1,826	942	765	3,150	1,471	3,612	2,019	1,119	2,985
Highland	2,946	679	424	5,680	2,895	5,658	2,977	566	5,920
Hocking	1,997	704	421	2,979	1,816	2,984	1,862	789	2,858
Holmes	1,399	593	389	1,422	1,344	1,384	1,393	454	1,663
Huron	1,791	1,596	987	6,999	1,680	6,353	1,741	1,804	6,312
Jackson	1,764	717	429	4,445	1,820	4,029	1,877	694	3,983
Jefferson	2,566	2,499	1,499	9,129	2,571	8,413	2,848	3,510	7,485
Knox	3,520	1,217	791	6,434	3,675	6,534	3,527	1,145	6,696
Lake	1,802	1,597	789	4,167	1,250	4,124	1,480	1,427	3,908
Lawrence	978	954	497	3,972	1,035	3,391	1,143	926	3,479
Licking	5,166	2,104	2,519	8,990	5,218	8,692	5,366	1,864	9,472
Logan	2,496	1,080	791	5,723	2,538	6,106	2,401	1,140	5,809
Lorain	4,418	4,412	2,448	11,897	3,683	11,511	4,559	3,918	10,954
Lucas	13,185	10,436	5,954	33,985	8,729	39,855	14,589	14,485	35,435
Madison	2,507	518	300	4,224	2,017	3,952	2,014	434	4,363
Mahoning	4,922	7,032	3,714	20,505	7,132	16,855	5,840	9,141	16,160
Marion	4,861	1,748	1,076	7,800	4,496	8,024	4,400	1,608	8,867
Medina	994	1,468	957	4,692	941	4,305	1,226	1,141	4,440
Meigs	921	810	477	4,457	1,089	3,578	1,198	840	3,724
Mercer	2,751	862	507	2,384	3,998	2,723	2,854	1,185	2,519
Miami	2,402	1,583	1,493	8,871	5,947	8,889	3,050	2,161	9,040
Monroe	1,622	518	302	1,571	1,433	1,328	1,608	566	1,352
Montgomery	18,832	7,571	7,622	31,270	20,817	34,348	19,650	8,798	32,007
Morgan	1,015	562	265	2,985	1,013	2,877	941	389	3,110
Morrow	1,595	798	481	3,001	1,628	3,101	1,551	544	3,574
Muskingum	4,587	2,859	1,946	10,033	4,889	10,109	3,679	2,712	11,331
Noble	1,467	496	364	2,641	1,398	2,668	1,460	499	2,614

TABLE SHOWING VOTES CAST BY COUNTIES FOR CANDIDATES FOR JUDGES OF THE SUPREME COURT LONG TERM AND FOR JUDGE OF THE SUPREME COURT SHORT TERM AT THE ELECTION HELD NOVEMBER 2, 1920—Concluded.

Counties.	Names of Candidates, Long Term.						Names of Candidates, Short Term.		
	Dan B. Cull.	Frank R. Field.	G. D. Hersey.	Thos. A. Jones.	Geo. W. Mannix, Jr.	Edw. S. Matthias.	Coleman Avery.	Geo. Cook.	Benson W. Hough.
Ottawa	861	1,164	530	2,613	670	2,674	817	1,035	2,614
Paulding	1,840	391	290	3,202	1,957	3,609	1,942	459	3,346
Perry	2,851	1,443	793	5,363	2,533	5,043	2,815	1,215	5,544
Pickaway	3,050	745	416	3,799	3,009	3,589	2,945	716	3,928
Pike	1,729	181	105	2,255	1,678	2,243	1,725	187	2,206
Portage	2,746	1,741	1,074	5,746	2,503	5,624	2,765	1,815	5,340
Preble	2,654	665	445	4,884	3,323	4,621	2,813	774	4,688
Putnam	2,538	1,001	583	3,364	2,280	3,918	2,665	1,225	3,174
Richland	3,475	3,198	2,386	7,105	3,788	7,458	2,738	3,247	7,087
Ross	3,931	825	567	6,844	3,741	6,585	3,666	810	6,935
Sandusky	2,006	2,246	1,604	5,415	1,987	5,543	2,279	2,115	5,302
Scioto	1,974	1,659	920	8,635	2,321	8,236	2,874	1,991	7,210
Seneca	4,117	1,961	2,014	6,701	4,085	7,434	4,368	2,120	6,961
Shelby	3,011	834	616	3,011	4,207	3,523	3,167	1,203	3,199
Stark	8,955	9,358	6,229	26,741	9,303	25,768	10,253	8,714	24,374
Summit	8,811	13,920	8,141	25,871	8,911	26,075	11,000	13,359	21,668
Trumbull	2,197	2,325	1,403	10,637	3,404	9,748	2,181	4,239	9,763
Tuscarawas	3,398	3,179	1,892	9,266	3,484	9,072	3,510	3,406	8,978
Union	1,708	1,024	520	4,353	1,654	4,463	1,547	715	4,967
Van Wert	2,629	642	470	5,632	2,630	6,964	2,923	914	5,303
Vinton	1,186	249	148	1,830	1,128	1,740	1,157	232	1,702
Warren	1,444	811	519	5,582	1,621	5,377	1,557	811	5,278
Washington	2,584	1,292	989	6,069	2,616	5,611	2,707	1,535	5,523
Wayne	4,319	1,653	1,167	6,820	3,931	6,666	4,124	1,410	7,304
Williams	2,197	1,194	619	5,001	2,250	5,592	2,427	1,098	5,035
Wood	1,968	2,095	997	7,814	1,736	8,160	2,950	1,567	7,517
Wyandot	2,466	815	527	3,152	2,352	3,423	2,355	721	3,519
Total	407,045	219,967	140,692	812,606	375,507	820,853	400,696	237,556	786,494

ABSTRACT OF VOTES BY COUNTIES CAST FOR AND AGAINST HOUSE BILL NO. 620, TO PROVIDE FOR PROHIBITION AND THE ENFORCEMENT THEREOF AT THE ELECTION HELD NOVEMBER 2, 1920.

Counties.	House Bill No. 620.	
	Yes.	No.
Adams	6,098	1,929
Allen	15,193	8,537
Ashland	8,057	2,767
Ashtabula	13,148	5,617
Athens	10,976	4,924
Auglaize	5,534	4,743
Belmont	17,169	9,873
Brown	5,454	2,759
Butler	14,975	13,994
Carroll	4,318	1,438
Champaign	7,753	3,112
Clark	18,779	12,176
Clermont	7,836	4,053
Clinton	7,143	2,494
Columbiana	18,149	7,692
Coshocton	8,255	3,313
Crawford	9,053	5,824
Cuyahoga	98,963	116,706
Darke	12,078	5,150
Defiance	5,777	3,641
Delaware	9,084	2,892
Erie	5,235	7,697
Fairfield	9,634	4,699
Fayette	6,004	2,181
Franklin	57,275	39,824
Fulton	5,390	2,304
Gallia	4,852	1,999
Geauga	3,178	1,147
Greene	8,435	3,443
Guernsey	11,143	3,820
Hamilton	54,026	121,879
Hancock	10,660	4,538
Hardin	8,691	3,979
Harrison	5,977	1,142
Henry	3,931	3,966
Highland	9,570	2,602
Hocking	5,497	2,316
Holmes	3,136	1,703
Huron	8,903	4,356
Jackson	6,427	2,735
Jefferson	13,674	6,885
Knox	9,654	3,997
Lake	6,410	2,880
Lawrence	6,305	3,698
Licking	13,959	6,901
Logan	9,118	3,195
Lorain	16,640	10,124
Lucas	36,565	40,926
Madison	6,231	2,157
Mahoning	24,721	17,700
Marion	12,129	5,208
Medina	7,002	2,432
Meigs	5,807	3,354
Mercer	5,091	4,114
Miami	13,256	6,451
Monroe	3,459	2,369
Montgomery	42,289	38,507
Morgan	4,506	1,341
Morrow	5,036	1,694
Muskingum	14,024	7,751
Noble	4,688	1,793
Ottawa	3,609	3,054
Paulding	4,608	2,216
Perry	8,611	4,252
Pickaway	6,896	2,648
Pike	3,319	1,545
Portage	8,455	4,538
Preble	7,150	2,809
Putnam	5,131	3,748
Richland	12,848	6,749
Ross	8,852	4,976
Sandusky	7,434	6,138

ABSTRACT OF VOTES BY COUNTIES CAST FOR AND AGAINST HOUSE BILL NO. 620, TO PROVIDE FOR PROHIBITION AND THE ENFORCEMENT THEREOF AT THE ELECTION HELD NOVEMBER 2, 1920—Concluded.

Counties.	House Bill No. 620.	
	Yes.	No.
Scioto	9,345	8,359
Seneca	9,649	7,560
Shelby	5,821	4,014
Stark	32,473	24,526
Summit	36,999	27,606
Trumbull	16,215	6,522
Tucarawas	14,326	7,060
Union	7,015	2,124
Van Wert	8,144	3,573
Vinton	3,093	1,049
Warren	7,032	3,579
Washington	9,031	4,506
Wayne	10,914	4,634
Williams	7,303	2,985
Wood	10,608	4,911
Wyandot	5,269	3,207
Total	1,062,470	772,329

TABLE SHOWING VOTES CAST BY COUNTIES FOR CANDIDATES FOR PRESIDENT FOR THE YEARS 1920, 1916 AND 1912, AND THE TOTAL VOTE CAST IN THE STATE BY COUNTIES FOR THE AFORESAID YEARS.

Counties.	President, 1920.				Total vote cast in state in 1920.	President, 1916.		Total vote cast in state in 1916.	President, 1912.			Total vote cast in state in 1912.
	Dem.	Rep.	Soc.	S. T.		Rep.	Dem.		Dem.	Rep.	Prog.	
	James M. Cox.	Warren G. Harding.	Eugene V. Debs.	R. C. Macauley.		Charles E. Hughes.	Woodrow Wilson.		Woodrow Wilson.	William H. Taft.	Theodore Roosevelt.	
Adams	4,194	4,974	30	1	9,277	2,819	2,887	5,866	2,279	1,863	563	4,939
Allen	11,658	13,978	429	17	26,677	5,713	7,905	14,592	5,696	2,638	2,337	12,125
Ashland	5,705	5,951	99	2	12,059	2,534	4,000	6,802	3,364	1,017	1,559	6,431
Ashtabula	5,413	14,099	684	33	20,835	6,608	5,306	13,161	3,181	2,214	5,189	12,594
Athens	6,523	11,016	353	8	18,600	5,554	4,101	10,182	2,393	3,090	2,811	9,733
Auglaize	4,792	6,752	207	1	12,203	2,763	4,124	7,367	3,726	1,401	1,025	6,836
Belmont	13,347	14,761	1,079	14	30,293	7,526	7,911	17,392	5,412	5,267	1,584	15,960
Brown	5,317	4,009	41	3	9,830	2,227	3,959	6,347	3,451	1,650	569	6,101
Butler	16,437	14,998	1,924	37	34,289	2,850	10,806	18,821	7,763	3,431	1,787	17,119
Carroll	1,755	4,392	102	9	6,517	2,086	1,672	4,049	1,293	1,096	1,089	3,832
Champaign	4,775	7,285	68	.....	12,051	3,695	3,338	7,950	2,763	2,392	1,423	6,941
Clark	14,097	19,869	561	13	35,545	8,715	8,848	18,646	5,217	6,036	3,239	17,173
Clermont	6,245	6,857	104	4	13,585	3,549	4,247	7,939	3,610	2,543	1,115	7,641
Clinton	3,598	6,947	36	7	10,838	3,520	2,602	6,360	2,010	2,916	841	6,056
Columbiana	9,774	16,846	1,128	26	29,050	8,118	7,788	17,791	4,816	4,601	3,811	16,416
Coshocton	5,617	6,154	268	12	12,648	2,831	4,269	7,756	3,465	1,984	968	7,409
Crawford	8,467	7,082	269	11	16,134	2,673	6,014	9,146	4,733	1,432	1,176	8,231
Cuyahoga	70,518	148,857	11,018	886	239,241	51,287	71,533	133,483	43,610	14,176	33,824	104,451
Darke	8,459	9,552	126	15	18,962	4,322	6,186	11,212	5,027	3,107	1,175	10,403
Defiance	3,723	5,987	176	4	10,206	2,565	3,359	6,580	2,784	872	1,459	5,711
Delaware	5,241	7,700	36	1	13,408	3,461	3,754	7,547	2,934	2,584	1,510	7,282
Erie	4,831	8,755	442	11	14,513	4,170	5,152	10,008	3,504	2,695	1,675	9,167
Fairfield	8,610	7,572	107	9	16,679	3,380	6,172	9,901	5,101	1,672	1,774	9,032
Fayette	3,812	5,446	40	3	9,614	2,772	2,616	5,597	2,261	2,186	844	5,630
Franklin	48,452	59,691	1,835	86	113,150	24,107	34,103	60,562	20,697	12,791	11,737	51,816
Fulton	2,049	6,111	108	3	8,514	2,933	2,507	5,818	1,805	929	2,304	5,371
Gallia	2,562	5,388	42	2	8,355	2,860	2,277	5,364	1,765	1,355	2,027	5,504
Geauga	1,081	3,722	43	2	4,976	1,806	1,345	3,380	873	579	1,618	3,292

TABLE SHOWING VOTES CAST BY COUNTIES FOR CANDIDATES FOR PRESIDENT FOR THE YEARS 1920, 1916 AND 1912, AND THE TOTAL VOTE CAST IN THE STATE BY COUNTIES FOR THE AFORESAID YEARS—Concluded.

Counties.	President, 1920.				Total vote cast in state in 1920.	President, 1916.		Total vote cast in state in 1916.	President, 1912.			Total vote cast in state in 1912.
	Dem.	Rep.	Soc.	S. T.		Rep.	Dem.		Dem.	Rep.	Prog.	
	James M. Cox.	Warren G. Harding.	Eugene V. Debs.	R. C. Macauley.		Charles E. Hughes.	Woodrow Wilson.		Woodrow Wilson.	William H. Taft.	Theodore Roosevelt.	
Greene	4,016	8,600	166	6	13,585	4,458	2,913	7,938	2,107	3,242	993	7,304
Guernsey	6,888	8,764	463	7	16,699	4,228	4,312	9,739	2,726	3,426	1,373	9,232
Hamilton	77,598	112,590	6,611	167	201,557	64,030	51,990	121,927	42,909	42,119	16,828	111,249
Hancock	6,386	9,746	249	9	16,745	4,268	5,416	10,234	4,309	2,241	1,757	9,245
Hardin	5,817	8,071	110	5	14,566	4,119	4,304	8,307	3,912	2,775	1,236	8,504
Harrison	2,473	5,053	52	6	7,865	2,517	1,911	4,626	1,714	1,950	704	4,711
Henry	2,829	5,738	113	1	8,969	2,482	3,252	6,082	2,994	804	1,166	5,441
Highland	5,654	7,570	37	6	13,676	3,727	3,964	7,905	3,314	2,757	1,116	7,554
Hocking	4,082	4,335	109	1	8,834	2,357	2,907	5,513	2,295	1,354	935	5,151
Holmes	3,211	2,065	47	2	5,493	955	2,846	3,956	2,429	465	581	3,701
Huron	4,398	9,348	154	15	14,313	4,048	4,136	8,587	3,317	1,707	2,810	8,514
Jackson	4,878	5,949	98	4	11,238	3,116	2,922	6,321	2,049	1,860	1,584	6,230
Jefferson	8,064	13,038	705	9	22,607	6,658	5,250	12,970	3,171	4,777	2,042	8,658
Knox	6,361	8,178	68	3	14,999	3,646	4,578	8,555	3,632	2,530	1,226	8,191
Lake	2,711	7,465	141	6	10,737	2,887	2,596	5,779	1,429	1,155	2,115	5,237
Lawrence	3,955	7,616	128	3	12,221	4,363	2,821	7,633	2,042	2,650	1,937	7,274
Licking	10,679	11,924	361	13	23,797	5,935	8,183	14,925	6,120	4,487	1,683	13,614
Logan	4,904	8,521	54	2	14,687	4,345	3,483	8,086	2,727	1,977	2,278	7,633
Lorain	8,640	18,125	716	48	28,499	6,868	7,658	15,473	4,591	2,226	5,156	13,941
Lucas	30,452	52,449	5,782	86	89,092	16,711	30,779	52,299	13,999	5,622	12,442	38,894
Madison	3,769	5,397	17	2	9,421	2,809	2,667	5,487	2,172	2,271	681	5,335
Mahoning	14,941	29,736	1,811	82	47,911	11,256	13,013	25,968	6,838	5,839	5,226	21,031
Marion	8,065	11,320	144	12	19,884	4,264	5,273	10,046	4,024	3,218	934	9,056
Medina	3,120	6,846	131	25	10,411	2,754	2,984	6,130	2,108	685	2,514	5,707
Meigs	3,606	6,541	174	3	10,698	3,184	2,628	6,427	1,738	2,129	1,353	6,093
Mercer	4,404	5,692	42	2	10,510	2,065	3,803	6,517	3,591	1,324	570	5,913
Miami	8,076	13,122	557	15	22,389	5,772	5,582	12,166	4,310	3,615	2,056	11,336
Monroe	3,861	2,825	46	4	6,985	1,504	3,322	5,041	3,199	1,055	380	4,948

Montgomery	38,433	46,493	4,977	72	91,526	19,683	24,339	47,623	15,544	10,341	6,236	40,407
Morgan	2,157	4,127	134	4	6,586	2,136	1,833	4,242	1,633	1,448	705	4,131
Morrow	2,858	4,484	34	2	7,624	2,062	2,345	4,652	1,880	1,240	1,124	4,545
Muskingum	9,437	13,862	357	15	24,469	7,597	6,328	14,735	5,376	4,134	3,207	14,213
Noble	2,909	4,197	.....	.....	7,204	2,290	2,175	4,621	1,842	1,804	681	4,566
Ottawa	2,867	4,336	88	8	7,579	1,793	3,347	5,348	2,728	791	957	4,876
Paulding	2,739	4,549	76	2	7,567	2,647	2,313	5,165	2,296	1,542	1,223	5,340
Perry	5,917	7,685	411	5	14,454	3,953	3,860	8,446	3,147	1,739	2,220	8,273
Pickaway	5,645	5,273	19	2	11,296	2,629	3,820	6,539	3,311	2,282	569	6,425
Pike	2,799	3,075	30	.....	6,091	1,616	2,091	3,801	1,691	1,184	443	3,482
Portage	5,405	8,231	301	16	14,446	3,142	4,269	7,988	2,855	1,162	2,583	7,537
Preble	4,933	6,258	36	4	11,515	2,881	3,387	6,609	2,859	2,135	910	6,802
Putnam	4,673	5,157	64	5	10,308	2,243	4,294	6,914	4,000	1,000	1,182	6,362
Richland	9,349	10,940	417	21	21,294	4,886	6,985	12,541	5,201	2,389	2,058	11,119
Ross	7,063	9,330	128	5	17,084	4,857	5,154	10,277	4,494	3,600	1,096	9,938
Sandusky	5,295	8,933	230	3	15,387	3,557	5,264	9,317	4,333	1,576	2,103	8,763
Scioto	7,682	11,871	574	8	20,586	6,356	4,808	12,030	3,508	3,609	2,012	10,753
Seneca	8,175	10,064	243	18	18,994	4,301	6,451	11,492	5,082	2,362	2,062	10,566
Shelby	5,642	5,452	80	2	11,487	2,352	3,801	6,505	3,305	1,613	678	5,930
Stark	18,437	37,843	3,629	59	61,179	14,159	15,316	32,116	9,908	6,033	6,802	27,147
Summit	27,857	43,721	1,736	49	75,430	11,593	19,343	34,432	7,786	3,502	7,473	23,714
Trumbull	6,815	17,343	1,073	28	26,348	6,167	6,091	13,577	3,347	2,630	3,556	11,552
Tuscarawas	10,167	11,908	831	13	23,735	5,404	7,608	14,158	4,978	3,417	1,749	12,805
Union	3,286	6,544	34	1	10,169	3,182	2,747	6,204	2,362	2,051	1,209	6,024
Van Wert	4,899	7,495	93	6	12,933	3,802	3,753	7,822	3,287	2,490	1,050	7,264
Vinton	2,124	2,559	49	2	4,877	1,420	1,433	2,985	1,228	952	581	3,051
Warren	3,956	7,464	68	3	11,737	3,610	2,937	6,773	2,101	2,788	1,100	6,304
Washington	6,286	9,279	373	6	16,035	4,745	5,267	10,658	4,637	3,326	1,222	10,136
Wayne	7,751	8,932	193	14	17,275	3,676	5,930	10,101	4,737	1,674	2,351	9,398
Williams	4,183	7,000	149	4	11,543	3,132	3,552	7,018	2,875	1,145	2,081	6,521
Wood	4,965	12,042	260	5	17,556	5,034	5,796	11,439	4,356	2,020	3,021	10,269
Wyandot	4,443	4,560	19	7	9,273	2,078	3,250	5,523	2,848	1,409	854	5,392
Totals	780,037	1,182,022	47,147	2,153	2,079,844	514,753	604,161 89,408	1,195,907	424,834 146,666	278,168	229,807	1,056,067

Votes for James R. Connor, Presidential Elector, 294.

TABLE SHOWING THE VOTES CAST BY COUNTIES FOR CANDIDATES FOR GOVERNOR FOR 1920 AND 1918 AND THE TOTAL VOTE CAST FOR ALL CANDIDATES FOR THE AFORESAID YEARS.

Counties.	For Governor, 1920.				Total Vote Cast for Governor.	For Governor, 1918.		Total Vote Cast for Governor, 1918.
	Dem.	Rep.	Soc.	S. T.		Dem.	Rep.	
	Vic Donahey.	Harry L. Davis.	Frank B. Hamilton.	Earl H. Foote.		James M. Cox.	Frank B. Willis.	
Adams	4,429	4,743	14	.....	9,186	2,309	2,760	5,069
Allen	12,755	12,691	312	7	25,765	5,613	5,058	10,671
Ashland	6,677	4,820	60	3	11,560	3,150	2,557	5,707
Ashtabula	6,389	13,119	526	26	20,060	3,765	6,611	10,376
Athens	6,584	10,676	296	3	17,559	3,525	4,896	8,421
Auglaize	5,243	6,191	143	2	11,579	2,902	2,734	5,636
Belmont	14,265	13,653	855	16	28,789	7,134	6,980	14,114
Brown	5,675	3,527	26	.....	9,228	3,067	1,868	4,935
Butler	18,279	12,893	1,885	26	33,083	9,045	5,606	14,770
Carroll	2,445	3,680	69	6	6,200	1,153	2,150	3,303
Champaign	5,235	6,736	48	.....	12,019	2,513	3,309	5,822
Clark	14,934	18,848	409	11	34,202	6,707	7,813	14,520
Clermont	6,650	6,279	73	1	13,003	3,522	3,082	6,604
Clinton	3,849	6,540	22	5	10,416	2,053	3,074	5,127
Columbiana	11,811	14,726	800	31	27,368	6,146	7,393	13,539
Coshocton	6,838	5,118	197	5	12,158	3,273	3,118	6,391
Crawford	9,868	5,607	166	7	15,648	4,289	3,552	7,841
Cuyahoga	114,809	108,547	7,072	500	230,928	62,036	45,705	107,741
Darke	9,408	8,595	89	5	18,097	4,414	4,812	9,226
Defiance	4,757	4,898	117	1	9,773	2,601	2,779	5,380
Delaware	5,805	7,179	25	2	13,011	2,611	3,666	6,277
Erie	6,000	7,468	225	7	13,700	4,253	3,839	8,092
Fairfield	9,390	6,682	74	4	16,150	4,420	3,715	8,135
Fayette	4,027	5,162	24	4	9,217	1,949	2,666	4,615
Franklin	56,221	52,030	1,281	74	109,606	25,664	21,361	47,025
Fulton	2,710	5,375	78	3	8,166	1,562	2,993	4,555
Gallia	2,780	5,057	28	4	7,869	1,514	2,587	4,101
Geauga	1,812	2,959	41	4	4,816	939	1,584	2,523
Greene	4,564	8,269	112	6	12,951	2,133	3,988	6,121
Guernsey	7,693	7,933	427	9	16,062	3,761	3,970	7,731
Hamilton	83,721	107,102	5,041	125	195,989	56,618	40,048	96,666
Hancock	7,248	8,803	180	2	16,233	3,826	4,604	8,430
Hardin	6,287	7,657	83	7	14,034	3,165	4,084	7,249
Harrison	3,107	4,457	29	2	7,595	1,187	2,624	3,811
Henry	3,635	4,744	81	1	8,461	2,356	2,712	5,068
Highland	6,148	7,004	17	.....	13,169	3,044	3,480	6,524
Hocking	4,245	4,128	89	4	8,466	2,403	2,140	4,543
Holmes	3,768	1,487	30	1	5,286	2,015	1,149	3,164
Huron	5,716	8,019	109	10	13,854	2,871	4,389	7,260
Jackson	5,131	5,550	68	3	10,752	2,344	2,687	5,031
Jefferson	8,100	12,699	541	30	21,370	4,647	5,679	10,326
Knox	7,063	7,456	38	3	14,560	3,458	3,657	7,115
Lake	4,992	5,220	117	6	10,335	1,722	2,761	4,483
Lawrence	4,024	7,134	87	5	11,250	1,903	3,247	5,150
Licking	11,956	10,742	225	13	22,936	6,236	5,312	11,548
Logan	5,364	8,139	31	2	13,536	2,560	4,128	6,688
Lorain	11,721	14,965	482	70	27,238	5,806	6,882	12,688
Lucas	31,250	50,180	4,804	84	86,318	24,360	16,638	40,998
Madison	3,997	5,170	13	3	9,183	2,091	2,635	4,726
Mahoning	13,938	30,524	1,069	76	45,607	9,621	10,754	20,375
Marion	8,945	10,303	113	3	19,364	3,596	4,264	7,860
Medina	4,374	5,532	121	7	10,034	2,149	3,212	5,361
Meigs	3,602	6,173	130	4	9,909	2,073	2,883	4,956
Mercer	5,580	4,096	25	.....	9,701	2,813	2,377	5,190
Miami	8,819	12,212	646	10	21,687	4,120	5,846	9,966
Monroe	4,107	2,414	35	.....	6,556	2,247	1,417	3,664
Montgomery	43,015	41,541	4,590	89	89,235	20,782	18,261	39,043
Morgan	2,457	3,810	116	1	6,384	1,432	2,078	3,510
Morrow	3,229	3,797	19	2	7,047	1,574	2,347	3,921
Muskingum	11,424	11,964	212	5	23,605	5,641	6,276	11,917
Noble	3,086	4,001	.....	.....	7,087	1,614	2,160	3,774
Ottawa	3,199	3,807	72	2	7,080	2,231	1,900	4,131

TABLE SHOWING THE VOTES CAST BY COUNTIES FOR CANDIDATES FOR GOVERNOR FOR 1920 AND 1918 AND THE TOTAL VOTE CAST FOR ALL CANDIDATES FOR THE AFORESAID YEARS—Concluded.

Counties.	For Governor, 1920.				Total Vote Cast for Governor.	For Governor, 1918.		Total Vote Cast for Governor, 1918.
	Dem.	Rep.	Soc.	S. T.		Dem.	Rep.	
	Vic Donahey.	Harry L. Davis.	Frank B. Hamilton.	Earl H. Foote.		James M. Cox.	Frank B. Willis.	
Paulding	2,941	4,344	54	1	7,340	1,712	2,498	4,210
Perry	6,257	7,308	308	3	13,876	3,416	3,879	7,295
Pickaway	6,156	4,687	70	1	10,864	2,861	2,644	5,505
Pike	2,876	3,004	22	1	5,903	1,659	1,350	3,009
Portage	6,876	6,792	237	12	13,917	3,369	3,442	6,811
Preble	5,403	5,681	26	2	11,111	2,523	3,141	5,664
Putnam	5,574	4,225	41	2	9,842	2,932	2,613	5,545
Richland	11,084	9,278	219	13	20,594	5,154	5,444	10,598
Ross	7,425	9,006	92	1	16,524	3,820	4,432	8,252
Sandusky	7,466	6,752	145	4	14,367	3,733	4,039	7,772
Scioto	8,652	10,774	439	.....	19,865	4,850	5,156	10,006
Seneca	9,529	8,618	195	10	18,352	4,807	4,297	9,104
Shelby	6,356	4,663	51	4	11,074	3,129	2,705	5,834
Stark	27,915	28,225	2,753	17	58,910	11,519	13,883	25,402
Summit	30,633	40,684	1,304	29	72,650	15,195	12,604	27,799
Trumbull	7,979	16,369	763	28	25,139	4,473	6,468	10,941
Tuscarawas	13,470	8,987	537	9	23,003	5,736	5,737	11,473
Union	3,929	5,864	31	3	9,827	1,962	3,118	5,080
Van Wert	5,369	7,038	75	4	12,486	2,856	3,640	6,496
Vinton	2,245	2,432	.....	.....	4,677	1,143	1,291	2,434
Warren	4,316	6,913	58	3	11,290	2,425	3,084	5,509
Washington	6,817	8,594	329	3	15,743	3,573	4,949	8,522
Wayne	9,231	7,299	134	3	16,667	4,174	4,331	8,505
Williams	4,619	6,508	110	.....	11,237	2,531	3,440	5,971
Wood	5,740	10,954	226	1	16,921	3,699	5,385	9,084
Wyandot	4,954	4,005	13	1	8,973	2,624	2,132	4,756
Total	918,962	1,039,835	42,889	1,497	2,003,183	486,403	474,459	997,930

VOTES CAST BY DISTRICTS FOR CANDIDATES FOR REPRESENTATIVES IN THE SIXTY-SEVENTH CONGRESS FROM OHIO, AT THE NOVEMBER ELECTION, 1920.

FIRST DISTRICT.

County.	Dem. John H. Allen.	Rep. Nicholas Longworth.	F. L. Ed. L. Hitchins.	Ind. E. L. Frankenstein.
Hamilton (part of)	40,195	57,328	926	1,134
Plurality		17,133		

SECOND DISTRICT.

County.	Dem. Thos. H. Morrow.	Rep. A. E. B. Stephens.	F. L. Jno. Partridge.
Hamilton (part of)	41,781	47,797	1,291
Plurality		6,016	

THIRD DISTRICT.

County.	Dem. William G. Pickrel.	Rep. Roy G. Fitzgerald.	Soc. Clarence M. Ganger.
Butler	16,122	14,596	1,861
Montgomery	38,271	45,498	4,557
Preble	4,821	6,165	23
Total	59,214	66,259	6,441
Plurality		7,045	

VOTES CAST BY DISTRICTS FOR CANDIDATES FOR REPRESENTATIVES IN THE SIXTY-SEVENTH CONGRESS FROM OHIO, AT THE NOVEMBER ELECTION, 1920.—Continued.

FOURTH DISTRICT.

County.	Dem.	Rep.
	B. F. Welty.	John S. Cable.
Allen	12,177	13,229
Auglaize	5,115	6,211
Darke	8,937	8,917
Mercer	4,975	4,614
Miami	8,364	12,423
Shelby	5,921	5,084
Total	45,489	50,476
Plurality		4,987

FIFTH DISTRICT.

County.	Dem.	Rep.
	Newt Bronson.	Charles J. Thompson.
Defiance	3,794	5,891
Fulton	1,939	5,980
Henry	2,990	5,133
Paulding	2,739	4,496
Putnam	4,927	4,732
Van Wert	4,973	7,250
Williams	4,033	6,902
Total	25,395	40,381
Plurality		14,986

VOTES CAST BY DISTRICTS FOR CANDIDATES FOR REPRESENTATIVES IN THE SIXTY-SEVENTH CONGRESS FROM OHIO, AT THE NOVEMBER ELECTION, 1920.—Continued.

SIXTH DISTRICT.

County.	Dem.	Rep.
	Cleona Searles.	Chas. C. Kearns.
Adams	4,175	4,932
Brown	5,097	3,959
Clermont	6,063	6,901
Highland	5,506	7,482
Pike	2,745	3,100
Scioto	7,317	11,670
Total	30,903	38,044
Plurality		7,141

SEVENTH DISTRICT.

County.	Dem.	Rep.
	Paul F. Dye.	Simeon D. Fess.
Champaign	4,910	7,031
Clark	14,846	18,793
Clinton	3,528	6,783
Fayette	3,856	5,244
Greene	4,126	8,637
Logan	4,881	8,477
Madison	3,794	5,296
Union	3,427	6,237
Warren	3,828	7,296
Total	47,196	73,794
Plurality		26,598

VOTES CAST BY DISTRICTS FOR CANDIDATES FOR REPRESENTATIVES IN THE SIXTY-SEVENTH CONGRESS FROM OHIO, AT THE NOVEMBER ELECTION, 1920.—Continued.

EIGHTH DISTRICT.

County.	Dem.	Rep.
	Fred E. Guthery.	E. Clint Cole.
Crawford	8,499	6,605
Hancock	6,260	9,684
Hardin	5,908	7,965
Marion	8,717	10,463
Morrow	2,826	4,321
Wyandot	4,455	4,435
Total	36,665	43,473
Plurality		6,808

NINTH DISTRICT.

County.	Dem.	Rep.	Soc.
	Isaac R. Sherwood.	W. W. Chalmers.	Karl E. Paull.
Lucas	35,013	46,184	.....
Ottawa	3,279	3,548	47
Total	38,292	49,732	47
Plurality		11,440	

VOTES CAST BY DISTRICTS FOR CANDIDATES FOR REPRESENTATIVES IN THE SIXTY-SEVENTH CONGRESS FROM OHIO, AT THE NOVEMBER ELECTION, 1920.—Continued.

TENTH DISTRICT.

County.	Dem.	Rep.
	Benj. F. Reynolds.	Israel M. Foster.
Athens	5,937	11,101
Gallia	2,342	5,202
Jackson	4,412	5,985
Lawrence	3,504	7,218
Meigs	3,174	6,360
Vinton	2,060	2,570
Total	21,429	38,436
Plurality		17,007

ELEVENTH DISTRICT.

County.	Dem.	Rep.
	Mel G. Underwood.	Edwin D. Ricketts.
Fairfield	8,540	7,311
Hocking	3,745	4,603
Perry	6,465	7,216
Pickaway	5,463	5,207
Ross	7,146	9,187
Total	31,359	33,524
Plurality		2,165

VOTES CAST BY DISTRICTS FOR CANDIDATES FOR REPRESENTATIVES IN THE SIXTY-SEVENTH CONGRESS FROM OHIO, AT THE NOVEMBER ELECTION, 1920.—Continued.

TWELFTH DISTRICT.

County.	Dem. Arthur P. Lamneck.	Rep. John C. Speaks.	Soc. Enoch B. Eubanks.
Franklin	43,845	62,247	1,481
Plurality		18,402	

THIRTEENTH DISTRICT.

County.	Dem. Alfred Waggoner.	Rep. James T. Begg.
Erie	4,434	8,742
Huron	4,245	9,277
Sandusky	5,340	8,722
Seneca	7,870	10,050
Wood	4,757	11,625
Total	26,646	48,416
Plurality		21,770

FOURTEENTH DISTRICT.

County.	Dem. Martin L. Davey.	Rep. C. L. Knight.	Soc. John C. Chase.
Lorain	10,045	15,656	.....
Medina	4,429	5,284	100
Portage	6,714	6,701	227
Summit	35,319	35,369	.....
Total	56,507	62,010	327
Plurality		5,503	

VOTES CAST BY DISTRICTS FOR CANDIDATES FOR REPRESENTATIVES-IN THE SIXTY-SEVENTH CONGRESS FROM OHIO, AT THE NOVEMBER ELECTION, 1920.—Continued.

FIFTEENTH DISTRICT.

County.	Dem.	Rep.
	John Sherman Talbott.	C. Ellis Moore.
Guernsey	6,426	8,803
Monroe	3,746	2,624
Morgan	2,090	4,070
Muskingum	8,982	13,749
Noble	2,900	4,146
Washington	6,182	9,027
Total	30,326	42,419
Plurality		12,093

SIXTEENTH DISTRICT.

County.	Dem.	Rep.
	John McSweeney, Jr.	J. H. Hines.
Holmes	3,365	1,726
Stark	20,025	35,145
Tuscarawas	10,323	11,124
Wayne	9,086	8,589
Total	42,799	56,584
Plurality		13,785

VOTES CAST BY DISTRICTS FOR CANDIDATES FOR REPRESENTATIVES IN THE SIXTY-SEVENTH CONGRESS FROM OHIO, AT THE NOVEMBER ELECTION, 1920.—Continued.

SEVENTEENTH DISTRICT.

County.	Dem.	Rep.
	William A. Ashbrook.	William M. Morgan.
Ashland	6,136	5,212
Coshocton	6,816	5,139
Delaware	5,641	7,232
Knox	6,736	7,671
Licking	11,209	11,936
Richland	10,137	9,778
Total	46,675	46,968
Plurality		293

EIGHTEENTH DISTRICT.

County.	Dem.	Rep
	Albert O. Barnes.	Frank Murphy.
Belmont	12,292	14,738
Carroll	1,760	4,144
Columbiana	8,896	16,439
Harrison	2,531	4,855
*Jefferson	7,323	12,686
Total	32,802	52,862
Plurality		20,060

VOTES CAST BY DISTRICTS FOR CANDIDATES FOR REPRESENTATIVES IN THE SIXTY-SEVENTH CONGRESS FROM OHIO, AT THE NOVEMBER ELECTION, 1920.—Continued.

NINETEENTH DISTRICT.

County.	Dem. James Kennedy.	Rep. John G. Cooper.
Ashtabula	4,736	14,074
Mahoning	14,435	28,737
Trumbull	6,079	17,336
Total	25,250	60,147
Plurality		34,897

TWENTIETH DISTRICT.

County.	Dem. Charles A. Mooney.	Rep. Minor G. Norton.	F. L. Nicholas P. Geiger.
Cuyahoga (part of)	27,223	35,483	711
Plurality		8,260	

TWENTY-FIRST DISTRICT.

County.	Dem. John J. Babka.	Rep. Harry C. Gahn.	F. L. Henry Skinner.
Cuyahoga (part of)	18,252	27,127	558
Plurality		8,875	

VOTES CAST BY DISTRICTS FOR CANDIDATES FOR REPRESENTATIVES IN THE SIXTY-SEVENTH CONGRESS FROM OHIO, AT THE NOVEMBER ELECTION, 1920.—Concluded.

TWENTY-SECOND DISTRICT.

County.	Dem.	Rep.	F. L.
	Mathew B. Excell.	Theodore E. Burton.	Max J. Sillins.
Cuyahoga (part of)	27,347	80,300	676
Geauga	937	3,683	7
Lake	2,454	7,079	77
Total	30,738	91,062	760
Plurality		60,324	

VOTES CAST FOR CANDIDATES FOR JUDGES OF THE COURTS OF APPEALS, WITH PLURALITIES BY DISTRICTS AT NOVEMBER ELECTION, 1920.

FIRST APPELLATE DISTRICT.

Counties.	Robt. Z. Buchwalter.	Richard A. Powell.
Butler	10,992	9,627
Clermont	5,485	4,072
Clinton	5,172	2,106
Hamilton	101,550	47,042
Warren	5,902	1,768
Total	129,101	64,615
Plurality	64,486	

SECOND APPELLATE DISTRICT.

Counties.	James I. Allread.
Champaign	18,414
Clark	5,590
Darke	9,888
Fayette	3,470
Franklin	62,596
Greene	6,061
Madison	4,459
Miami	11,742
Montgomery	41,594
Preble	5,774
Shelby	4,635
Total	174,223

VOTES CAST FOR CANDIDATES FOR JUDGES OF THE COURTS OF APPEALS, WITH PLURALITIES BY DISTRICTS AT NOVEMBER ELECTION, 1920—Continued.

THIRD APPELLATE DISTRICT.

Counties.	H. L. Conn.	E. N. Warden.
Allen	9,585	9,089
Auglaize	3,452	3,998
Crawford	5,663	5,487
Defiance	2,860	4,096
Hancock	5,024	7,169
Hardin	4,461	6,733
Henry	1,850	4,874
Logan	3,610	5,423
Marion	2,067	2,619
Mercer	3,787	2,765
Paulding	2,337	3,312
Putnam	3,831	3,145
Seneca	5,373	7,438
Union	2,113	4,659
Van Wert	5,747	4,357
Wyandot	3,214	3,073
Total	64,974	78,242
Plurality		13,268

FOURTH APPELLATE DISTRICT.

Counties.	Roscoe J. Mauck.	Stephen D. McLaughlin.
Adams	3,200	2,998
Athens	7,569	2,948
Brown	1,824	3,151
Gallia	4,741	780
Highland	5,357	3,523
Hocking	2,821	2,422
Jackson	4,028	2,543
Lawrence	3,876	1,664
Meigs	4,558	1,360
Pickaway	3,449	3,755
Pike	2,066	2,242
Ross	6,270	4,624
Scioto	7,857	3,659
Vinton	1,975	1,327
Washington	5,606	3,446
Total	65,197	40,442
Plurality	24,755	

VOTES CAST FOR CANDIDATES FOR JUDGES OF THE COURTS OF APPEALS, WITH PLURALITIES BY DISTRICTS AT NOVEMBER ELECTION, 1920—Continued.

FIFTH APPELLATE DISTRICT.

Counties.	Lewis B. Houck.	Ross W. Funk.
Ashland	4,563	4,145
Coshocton	4,758	3,898
Delaware	5,509	4,348
Fairfield	7,266	4,307
Holmes	2,721	1,108
Knox	7,228	5,612
Licking	10,474	6,907
Morgan	1,716	2,604
Morrow	3,200	2,517
Muskingum	9,190	7,803
Perry	4,721	4,640
Richland	8,110	6,056
Stark	20,198	23,551
Tuscarawas	8,045	7,647
Wayne	5,721	8,055
Total	103,420	93,198
Plurality	10,222	

SIXTH APPELLATE DISTRICT.

Counties.	Reynolds R. Kinkade.
Erie	7,383
Fulton	5,006
Huron	7,878
Lucas	55,244
Ottawa	3,618
Sandusky	8,257
Williams	6,237
Wood	10,216
Total	103,839

VOTES CAST FOR CANDIDATES FOR JUDGES OF THE COURTS OF APPEALS, WITH PLURALITIES BY DISTRICTS AT NOVEMBER ELECTION, 1920—Concluded.

SEVENTH APPELLATE DISTRICT.

Counties.	James W. Roberts.
Ashtabula	13,532
Belmont	12,687
Carroll	3,071
Columbiana	14,367
Geauga	2,920
Guernsey	7,500
Harrison	3,798
Jefferson	11,344
Lake	5,840
Mahoning	25,606
Monroe	1,963
Noble	3,012
Portage	7,895
Trumbull	13,541
Total	127,126

EIGHTH APPELLATE DISTRICT.

Counties.	Thomas S. Dunlap.	Alvan F. Ingersoll.
Cuyahoga	123,231	139,015
Lorain	7,786	12,219
Medina	2,279	4,587
Summit	22,942	23,062
Total	156,228	173,883
Plurality		22,655

TABLE SHOWING VOTE CAST FOR CANDIDATES FOR JUDGE OF THE COMMON PLEAS COURT IN THE SEVERAL COUNTIES AT THE ELECTION HELD NOVEMBER 2, 1920.

Counties.	Names of Candidates.	Votes.
Adams	Carey E. Robuck	3,847
	Will P. Stephenson	4,301
Allen	Fred C. Becker	11,295
	Edmund G. Dempster	10,044
Ashland	George J. Frey	1,166
	Charles C. Chapman	4,520
	D. Homer Graven	5,052
Auglaize	Fernando C. Layton	5,227
	R. B. Anderson	266
	A. L. Combs	35
Clermont	William A. Joseph	6,622
	C. B. Nichols	4,625
Coshocton	James Glenn	4,422
	George D. Klein	3,682
	Sam H. Nichols	2,918
Darke	W. W. Teegarden	7,725
	Marion Murphy	7,699
Erie	Roy H. Williams	9,798
Fayette	C. A. Ried	4,499
Fulton	Fred B. Fowler	1,846
	Fred H. Wolf	5,069
Franklin	Dora Sandee Bachman	27,677
	M. L. Boyd	12,011
	Edgar B. Kinkead	2,920
	Samuel G. Osborn	43,276
	Henry L. Scarlett	59,261
	Daniel H. Sowers	45,284
	Charles T. Warner	47,028
	Edgar L. Wienland	41,588
Cuyahoga	George S. Adams	91,185
	Florence A. Allen	118,606
	William B. Beebee	93,497
	Henry I. Emerson	51,779
	William Gordon	37,335
	Thomas M. Kennedy	94,784
	Manuel Levine	99,089
	W. B. Neff	107,675
	Mortimer L. Steyer	17,875
	James F. Wilson	21,328
	Maurice Bernon	111,707
	C. L. Case	22,726
Gallia	Henry W. Cherrington	4,318
Geauga	Terrence Reynolds	3,476
	W. R. Davis	2
	H. J. Thrasher	29
	R. H. Patchin	1
Greene	C. H. Kyle	5,585
	R. L. Gowdy	5,708
Guernsey	Charler S. Turnbaugh	9,283
Hamilton	Otway J. Cosgrave	58,265
	Edward T. Dixon	83,065
	Harry H. Friedman	50,032
	Nicholas Klein	38,045
	R. A. LeBlond	77,032
	George T. Poor	68,952
	S. C. Roettinger	73,499
	Frank R. Gusweiler	83,769
	Chas. W. Hoffman	87,870
Hardin	G. B. DeWitt	5,527
	Hamilton E. Hoge	7,153
Henry	R. W. Cahill	4,071
	Theo. Damman	1,676
	P. C. Prentiss	2,097
Jackson	R. L. Grimes	3,989
	Benner Jones	4,398
Knox	Charles L. Bermont	4,408
	Park B. Blair	8,146
Logan	John C. Hover	8,098
Lucas	John P. Manton	31,945
	Charles M. Milray	37,121
	Curtis T. Johnson	29,664
	Harry W. Lloyd	33,895
Madison	R. G. Hornbeck	5,252
Mahoning	Herman Brandmiller	7,396
	Geo. W. Gessner	13,733
	Paul J. Jones	17,414
Medina	Nathan H. McClure	6,621
Mercer	H. A. Miller	5,510
Monroe	W. B. Anderson	2,540
	W. D. Richner	2,652
Morrow	T. B. Mateer	1,319
	Louis K. Powell	887
	Calvin H. Wood	3,190
	John W. Barry	1,496
Muskingum	Charles C. Lemert	14,288
	Perry Smith	6,653
Pike	Chas. Caldwell	2,164
	Lewis G. Dill	2,715
Portage	A. S. Cole	8,744
	I. T. Siddall	6
Putnam	A. A. Slaybaugh	3,769
	E. R. Eastman	4,694
Ross	Horatio C. Claypool	5,704
	Peter J. Blosser	7,804
Seneca	Chas. A. Guernsey	7,279
	James H. Platt	8,211
Trumbull	Charles M. Wilkins	15,354
Tuscarawas	Jasper H. Mitchell	4,896
	George W. Reed	7,532
	W. V. Wright	7,746
Vinton	James W. Darby	1,732
	Henry W. Coultrap	2,125
Wayne	James B. Meech	5,357
	Geo. A. Starn	8,589
Wood	Elmer G. McClelland	9,053
	George C. Sheffler	4,708
Wyandot	Charles F. Close	5,790

VOTES CAST FOR CANDIDATES FOR STATE SENATOR AND PLURALITIES BY DISTRICTS AT THE NOVEMBER ELECTION, 1920.

FIRST SENATORIAL DISTRICT.

County.	Dem. Jas. D. Chalmers.	Dem. Clifford E. Frey.	Dem. John J. Walsh.	Dem. James J. Wood.	Rep. W. W. Bellew.	Rep. W. H. Chatfield, Jr.	Rep. Fred L. Emmert.	Rep. Jos. R. Gardner.
Hamilton	77,417	76,028	76,023	76,290	108,621	110,073	108,540	107,613
Plurality					31,204	32,656	31,123	30,196

County.	F. L. Mark Dugan.	F. L. George Fisher.	F. L. Joseph Gilman.	F. L. Dan A. Enehlmann.
Hamilton	2,417	2,472	2,493	2,489

SECOND-FOURTH SENATORIAL DISTRICT.

Counties.	Dem. R. M. Billingsley.	Rep. Roland G. Davis.
Brown	5,015	3,336
Butler	16,196	14,193
Clermont	5,945	6,792
Warren	3,693	7,304
Total	30,849	32,180
Plurality	.....	1,331

VOTES CAST FOR CANDIDATES FOR STATE SENATOR AND PLURALITIES BY DISTRICTS AT THE NOVEMBER ELECTION, 1920—Continued.

THIRD SENATORIAL DISTRICT.

Counties.	Dem. Serenna A. Hause.	Dem. Griffin E. Reneman.	Rep. Wm. E. Sparks.	Rep. G. M. Kumler.	Soc. Jos. Reissenzehn.	Soc. Ed. L. Rodgers.
Montgomery	37,547	36,775	45,480	45,222	4,655	4,642
Preble	4,815	4,772	6,012	6,265	22	22
Total	42,362	41,547	51,492	51,487	4,627	4,664
Plurality			9,130	9,125		

FIFTH-SIXTH SENATORIAL DISTRICT.

Counties.	Dem. Bert R. Wood.	Rep. G. G. O. Fenos.
Fayette	3,623	5,234
Greene	3,854	8,551
Clinton	3,404	6,765
Highland	5,482	7,483
Ross	7,128	9,073
Total	23,491	37,106
Plurality		13,615

SEVENTH SENATORIAL DISTRICT.

Counties.	Dem. Robt. L. Callahan.	Rep. Chas. K. Patterson.
Adams	4,190	4,860
Pike	2,742	3,092
Scioto	7,306	11,436
Jackson	4,606	5,789
Total	18,844	25,177
Plurality		6,333

VOTES CAST FOR CANDIDATES FOR STATE SENATOR AND PLURALITIES BY DISTRICTS AT THE NOVEMBER ELECTION, 1920—Continued.

EIGHTH SENATORIAL DISTRICT.

Counties.	Dem. C. W. Smith.	Rep. Thos. W. Jones.
Lawrence	3,550	7,112
Gallia	2,386	5,185
Meigs	3,479	5,965
Vinton	2,192	2,445
Total	11,607	20,707
Plurality		9,100

NINTH-FOURTEENTH SENATORIAL DISTRICT.

Counties.	Dem. Israel M. Blauser.	Dem. Hugh Gormley.	Rep. M. B. Archer.	Rep. E. LeFever.
Athens	5,811	5,699	10,540	11,697
Hocking	3,833	3,856	4,214	4,162
Fairfield	8,740	8,318	7,083	6,725
Monroe (part of)	128	128	84	84
Noble (part of)	1,779	1,765	2,182	2,117
Morgan	2,066	2,041	4,003	4,112
Washington	6,155	6,025	8,928	8,816
Total	28,512	27,832	37,034	37,113
Plurality			8,522	8,601

TENTH SENATORIAL DISTRICT.

Counties.	Dem. Geo. D. Jones.	Dem. E. A. Tussing.	Rep. Jas. F. Atwood.	Rep. C. C. Chappelear.
Franklin	46,367	47,322	57,220	55,473
Pickaway	5,212	5,365	4,854	5,575
Total	51,579	52,687	62,024	61,048
Plurality			9,337	8,361

VOTES CAST FOR CANDIDATES FOR STATE SENATOR AND PLURALITIES BY DISTRICTS AT THE NOVEMBER ELECTION, 1920—Continued.

ELEVENTH SENATORIAL DISTRICT.

Counties.	Dem. Sanford L. O'Hara.	Rep. Chas. Brand.
Clark	13,543	19,401
Champaign	4,705	7,138
Madison	3,693	5,321
Total	21,941	31,860
Plurality		9,919

TWELFTH SENATORIAL DISTRICT.

Counties.	Dem. J. Guy O'Donnell.	Rep. A. W. DeWeese.
Darke	3,688	3,967
Miami	7,993	12,747
Shelby	5,731	5,110
Total	22,412	26,824
Plurality		4,412

THIRTEENTH-THIRTY-FIRST SENATORIAL DISTRICT.

Counties.	Dem. Frank Miller.	Rep. James R. Hopley.
Hardin	5,868	7,927
Logan	4,720	8,399
Marion	3,096	10,816
Union	3,301	6,215
Crawford	3,018	7,027
Seneca	3,177	9,499
Wyandot	4,189	4,572
Total	42,369	54,455
Plurality		12,086

VOTES CAST FOR CANDIDATES FOR STATE SENATOR AND PLURALITIES BY DISTRICTS AT THE NOVEMBER ELECTION, 1920—Continued.

FIFTEENTH-SIXTEENTH SENATORIAL DISTRICT.

Counties.	Dem. J. McLaughlin.	Dem. J. Henry Miller.	Rep. Wm. M. Miller.	Rep. C. W. King.
Delaware	5,024	5,286	7,653	7,277
Licking	10,023	11,354	11,237	10,932
Muskingum	8,426	9,963	13,474	12,972
Perry	5,388	5,762	7,348	7,690
Total	28,861	32,365	39,694	38,871
Plurality			7,329	6,506

SEVENTEENTH-TWENTY-EIGHTH SENATORIAL DISTRICT.

Counties.	Dem. W. D. Gray.	Rep. L. D. Cornell.
Holmes	2,866	1,726
Knox	6,254	7,897
Morrow	2,850	4,994
Wayne	7,728	8,373
Total	19,698	22,990
Plurality		3,292

EIGHTEENTH-NINETEENTH SENATORIAL DISTRICT.

Counties.	Dem. Julius E. Foster.	Dem. George Welst.	Rep. Oliver J. Demuth	Rep. James R. Barr.
Coshocton	6,587	5,404	5,347	5,193
Guernsey	6,749	6,261	8,242	8,386
Monroe (part of)	3,618	3,513	2,342	2,387
Noble (part of)	1,133	1,122	1,733	1,841
Tuscarawas	10,000	10,397	11,318	10,579
Total	28,087	26,697	28,982	28,380
Plurality			895	293

VOTES CAST FOR CANDIDATES FOR STATE SENATOR AND PLURALITIES BY DISTRICTS AT THE NOVEMBER ELECTION, 1920—Continued.

TWENTIETH-TWENTY-SECOND SENATORIAL DISTRICT.

Counties.	Dem.	Rep.
	W. L. Kinsey.	John D. Hays.
Belmont	12,197	14,744
Columbiana	8,625	16,303
Harrison	2,385	4,897
Jefferson	6,605	12,688
Total	29,812	48,632
Plurality		18,820

TWENTY-FIRST SENATORIAL DISTRICT.

Counties.	Dem.	Rep.	Soc.
	Thos. H. Nichols.	Frank K. Norwood.	Nicholas Weltlitch.
Carroll	1,773	4,020	68
Stark	17,697	36,643	2,825
Total	29,470	40,663	2,893
Plurality		11,193	

TWENTY-THIRD SENATORIAL DISTRICT.

Counties.	Dem.	Rep.	Rep.
	James Kennedy.	Herbert L. Jones.	H. P. McCoy.
Mahoning	13,093	29,178	29,727
Trumbull	5,875	16,578	16,788
Total	18,968	45,756	45,515
Plurality		26,788	26,547

VOTES CAST FOR CANDIDATES FOR STATE SENATOR AND PLURALITIES BY DISTRICTS AT THE NOVEMBER ELECTION, 1920—Continued.

TWENTY-FOURTH-TWENTY-SIXTH SENATORIAL DISTRICT.

Counties.	Rep. F. E. Whittemore.	Scattering.
Ashtabula	14,199	
Geauga	3,665	
Lake	7,406	
Portage	8,206	241
Summit	44,846	339
Total	78,322	580

TWENTY-FIFTH SENATORIAL DISTRICT.

Counties.	Dem. William Agnew.	Dem. Thos. M. Norris.	Dem. Jas. A. Reynolds.	Dem. John C. Smith.	Rep. Geo. H. Bender.	Rep. Arthur H. Day.	Rep. Wm. R. Green.	Rep. Jos. J. Rowe
Cuyahoga	77,276	92,369	105,531	69,410	128,903	113,781	80,614	124,283
Plurality			24,917		36,533	21,412		31,914

Counties.	F. L. Isaac Colin.	F. L. Elizabeth Geiger.	F. L. Thos. G. Rogers.	F. L. Ruddy Weigand.
Cuyahoga	2,022	2,363	2,404	2,262

VOTES CAST FOR CANDIDATES FOR STATE SENATOR AND PLURALITIES BY DISTRICTS AT THE NOVEMBER ELECTION, 1920—Continued.

TWENTY-SEVENTH AND TWENTY-NINTH SENATORIAL DISTRICT.

Counties.	Dem. Jos. Culbertson.	Dem. Chas. W. Fritz.	Rep. J. F. Burke.	Rep. Henry R. Endly.
Lorain	7,928	7,400	17,585	17,514
Medina	2,916	2,846	6,607	6,210
Ashland	5,804	5,511	5,371	5,399
Richland	9,090	9,217	9,824	10,635
Total	25,738	24,974	39,387	39,758
Plurality			13,649	14,020

THIRTIETH SENATORIAL DISTRICT.

Counties.	Dem. John E. Bragg.	Rep. Albert E. Culbert.
Huron	4,500	8,832
Erie	5,916	6,921
Ottawa	2,909	3,919
Sandusky	5,427	8,487
Total	18,752	28,159
Plurality		9,407

VOTES CAST FOR CANDIDATES FOR STATE SENATOR AND PLURALITIES BY DISTRICTS AT THE NOVEMBER ELECTION, 1920—Concluded.

THIRTY-SECOND SENATORIAL DISTRICT.

Counties.	Dem. Thomas M. Berry.	Rep. Claron L. Shafer.
Allen	11,954	12,781
Auglaize	4,891	6,252
Mercer	4,880	4,480
Van Wert	4,905	2,393
Paulding	2,784	4,436
Defiance	4,103	5,196
Williams	4,257	6,723
Total	37,774	42,261
Plurality		4,487

THIRTY-THIRD SENATORIAL DISTRICT.

Counties.	Dem. Geo. Altenberger.	Rep. Geo. E. Kryder.
Fulton	2,070	5,786
Hancock	6,411	9,352
Henry	3,874	4,279
Wood	4,801	11,442
Putnam	5,166	4,425
Total	22,322	35,284
Plurality		12,962

THIRTY-FOURTH SENATORIAL DISTRICT.

Counties.	Dem. Geo. J. Snyder.	Rep. Thos. L. Liffard.	Soc. Lester J. Owen.
Lucas	27,856	50,524	4,842
Plurality		22,668	

VOTES CAST BY COUNTIES AND PLURALITIES FOR CANDIDATES FOR MEMBER OF THE HOUSE OF REPRESENTATIVES IN THE EIGHTY-FOURTH GENERAL ASSEMBLY, AT THE ELECTION HELD NOVEMBER 2, A. D. 1920.

Counties.	Names of Candidates.	Politics.	Vote.	Pluralities.	
				Dem.	Rep.
Adams	J. R. B. Kessler	Dem.	4,339		
	C. F. McCoy	Rep.	4,791		452
Allen	Robert A. Hefner	Dem.	11,322		
	Jasper L. Cochrun	Rep.	13,469		2,147
Ashland	Wesley Brubaker	Dem.	5,560		
	James W. Shaw	Rep.	5,734		174
Ashtabula	Russell C. Humphrey, Jr.	Dem.	4,672		
	George T. Watts	Rep.	13,975		9,303
	W. E. Wenner	Rep.	14,323		9,651
Athens	Hugh T. Milligan	Dem.	6,315		
	Henry A. Hatch	Rep.	10,492		4,177
Auglaize	A. H. Steinecker	Dem.	4,769		
	J. C. Copeland	Rep.	6,498		1,729
Belmont	John H. Anderson	Dem.	12,673		
	D. Allen Bond	Rep.	14,094		1,381
Brown	Ed H. Kennedy	Dem.	4,741	1,903	
	Hanson P. Shelton	Rep.	2,838		
Butler	George Shelhorn	Dem.	16,282	2,232	
	Arbor D. Fields	Rep.	14,050		
	Frank J. B. Leisner	Soc.	1,912		
Carroll	J. Madison Long	Dem.	2,376		
	J. W. Gorrell	Rep.	3,708		1,332
Champaign	Daniel C. Houser	Dem.	4,742		
	John T. Brown	Rep.	7,123		2,381
Clark	C. W. Rich	Dem.	13,132		
	Sherman Clark	Dem.	12,925		
	Thomas Calvert	Rep.	19,591		6,469
	Charles S. Kay	Rep.	20,111		6,989
Clermont	Harry Moyer	Dem.	6,281		
	Fred Edgington	Rep.	6,592		311
Clinton	C. P. Dunlap	Dem.	3,529		
	Ernest R. Hazard	Rep.	6,732		3,203
Columbiana	Wm. H. Aughmbaugh	Dem.	8,520		
	H. D. Cope	Rep.	16,549		8,029
Coshocton	Harry A. Caton	Dem.	5,878		
	Clay M. Miller	Rep.	5,933		55
Crawford	Edward F. Volk	Dem.	8,044	1,154	
	J. R. Neff	Rep.	6,890		
Cuyahoga	Otto J. Bartunek	Dem.	72,090		
	Norman R. Bliss	Dem.	75,678		
	W. J. Burns	Dem.	69,544		
	Patrick J. Baley	Dem.	69,337		
	James D. Filbin	Dem.	76,828		
	George F. Greve	Dem.	70,657		
	James P. Mangan	Dem.	68,820		
	Geo. J. W. Mathews	Dem.	70,315		
	E. A. Meyers	Dem.	103,003	16,381	
	John T. Moore	Dem.	69,116		
	W. A. Nash	Dem.	73,047		
	M. J. Walsh	Dem.	72,629		
	Carl V. Weygandt	Dem.	91,748	5,126	
	Chas. J. Wollram	Dem.	81,323		
	Henry C. Beck	Rep.	128,037		46,714
	Charles Brenner	Rep.	127,388		46,065
	Walter C. Cole	Rep.	128,511		47,188
	A. S. Cooley	Rep.	130,514		59,191
	Harry E. Davis	Rep.	87,406		6,083

VOTES CAST BY COUNTIES AND PLURALITIES FOR CANDIDATES FOR MEMBER OF THE HOUSE OF REPRESENTATIVES IN THE EIGHTY-FOURTH GENERAL ASSEMBLY, AT THE ELECTION HELD NOVEMBER 2, A. D. 1920—Continued.

Counties.	Names of Candidates.	Politics.	Vote.	Pluralities.	
				Dem.	Rep.
Cuyahoga—Concluded					
	R. F. Edwards	Rep.	129,307		47,984
	Owen N. Evans	Rep.	125,198		43,875
	John G. Fischer	Rep.	129,557		48,234
	George W. Greene	Rep.	86,622		
	Richard R. Hawkins	Rep.	123,925		42,602
	L. L. Marshall	Rep.	128,753		47,430
	Albert W. Snow	Rep.	108,162		26,839
	M. J. Walther	Rep.	126,215		44,892
	S. E. Woods	Rep.	85,612		
	Ralph R. Burkholder	F. L.	2,475		
	Walter Davison	F. L.	2488		
	Louis Falhaber	F. L.	2,545		
	Albert R. Griffith	F. L.	2,653		
	Garfield Hilgardner	F. L.	2,444		
	Theodore Kaehler	F. L.	2,384		
	Walter Kately	F. L.	2,296		
	Louis Maurer	F. L.	2,376		
	Ira Misener	F. L.	2,388		
	Otto Schneider	F. L.	2,425		
	Harry Stier	F. L.	2,329		
	Michael Tishner	F. L.	2,417		
	William A. Vaughn	F. L.	2,345		
	William D. Wooster	F. L.	2,354		
Darke	George S. York	Dem.	8,442		
	Harry Myers	Rep.	9,000		558
	Bowman Hostetler	Soc.	198		
Defiance	S. I. Gruner	Dem.	4,283		
	B. J. Emery	Rep.	5,337		1,054
Delaware	C. F. Talley	Rep.	7,521		5,951
	Blanche Walter	Ind.	1,570		
Erie	Frank W. Kleinfelder	Dem.	5,065		
	Ferd J. Bing	Rep.	8,030		2,965
Fairfield	C. V. Baker	Dem.	8,541	1,354	
	Will E. Sitterly	Rep.	7,187		
Fayette	Harry F. Brown	Rep.	5,458		5,458
Franklin	H. S. Atkinson	Dem.	59,979	26,352	
	E. E. Denune	Dem.	51,460		
	F. E. Dill	Dem.	57,049	23,422	
	Charles A. Eberly	Dem.	50,643		
	George L. Davis	Rep.	33,513		
	Henry W. Frillman	Rep.	55,537		4,077
	Benjamin F. Hughes	Rep.	33,627		
	William C. Wendt	Rep.	55,548		4,088
	Jacob Miller	Soc.	2,072		
	O. E. Reed	Soc.	1,559		
	Frank Remy	Soc.	2,002		
	Frank L. Salisbury	Soc.	1,572		
	Prescott Gillilan	Pro.	635		
Fulton	H. J. Walters	Dem.	2,245		
	C. K. Miller	Rep.	5,655		
Gallia	Charles T. Robinson	Dem.	2,845		
	Simeon H. Bing	Rep.	4,792		
Geauga	H. H. Griswold	Rep.	3,829		
Greene	O. E. Bradfute	Dem.	4,588		
	M. A. Broadstone	Rep.	8,009		
Guernsey	James B. Stewart	Dem.	7,085		
	Elza C. Lawyer	Rep.	8,136		

VOTES CAST BY COUNTIES AND PLURALITIES FOR CANDIDATES FOR MEMBER OF THE HOUSE OF REPRESENTATIVES IN THE EIGHTY-FOURTH GENERAL ASSEMBLY, AT THE ELECTION HELD NOVEMBER 2, A. D. 1920—Continued.

Counties.	Names of Caniddates	Politics.	Vote.	Pluralities.	
				Dem.	Rep.
Hamilton	Albert S. Bossong	Dem.	79,189		
	L. B. Butterworth	Dem.	92,712	10,707	
	Benj. Harvey Dale	Dem.	79,306		
	John C. Dempsey	Dem.	78,015		
	Wm. C. Hagerty	Dem.	76,875		
	Harry A. Kenny	Dem.	76,507		
	Jas. J. Kilgariff	Dem.	77,360		
	Joseph F. Rielag	Dem.	77,767		
	Fred Weiland	Dem.	77,132		
	H. L. Gordon, Jr.	Rep.	105,198		25,892
	Henry M. Higgins	Rep.	82,005		
	Samuel I. Lipp	Rep.	105,305		25,999
	M. J. McNamara	Rep.	103,044		23,738
	John B. Morris	Rep.	106,079		26,773
	C. Rebmann, Jr.	Rep.	104,134		24,828
	Louis Rubenstein	Rep.	104,157		24,851
	John L. Schrimpner	Rep.	104,888		25,582
	Robert A. Taft	Rep.	107,592		28,286
	John Anneken	F. L.	2,419		
	Edward Brown	F. L.	3,076		
	G. F. Cloppert	F. L.	2,559		
	William H. Griever	F. L.	2,632		
	Fred Haering	F. L.	2,930		
	Kathryn Nordman	F. L.	3,053		
	Eli Schechtman	F. L.	2,585		
	Birch E. Scott	F. L.	2,585		
	W. J. Weissman	F. L.	2,721		
Hancock	John W. Manges	Dem.	6,370		
	Frank S. Robinson	Rep.	9,569		3,199
Hardin	James V. Hill	Dem.	5,983		
	C. H. Freeman	Rep.	7,872		1,889
Henry	Fred Gribbell	Dem.	3,298		
	J. Fred Viegel	Rep.	4,987		1,689
Highland	J. Edgar Williams	Dem.	6,012		
	John S. Faris	Rep.	7,041		1,029
Hocking	T. D. Trimmer	Dem.	3,946		
	Charles F. Kreider	Rep.	4,250		304
Holmes	Albert Hastings	Dem.	3,348	1,639	
	William Duncan	Rep.	1,709		
Huron	Frederich Burk	Dem.	4,228		
	C. G. Taylor	Rep.	9,169		4,941
Harrison	Sam F. Dickerson	Dem.	2,508		
	R. R. Beetham	Rep.	4,885		2,377
Jackson	Ira W. Stiut	Dem.	5,054		
	Dan Alban	Rep.	5,520		466
Jefferson	L. Fremont Tarr	Dem.	6,564		
	Harry M. Carpenter	Rep.	13,414		6,850
	J. H. Chadwell	Rep.	12,635		6,071
Knox	B. B. Ferenbaugh	Dem.	5,955		
	C. G. Weaver	Rep.	8,365		2,410
Lake	W. R. Crary	Dem.	2,567		
	John R. Williams	Rep.	7,045		4,478
Lawrence	C. W. Golden	Dem.	4,050		
	A. C. Robison	Rep.	6,834		2,784
Licking	Edwin M. Larason	Dem.	10,646		
	Clarence R. Jones	Rep.	11,505		859
Logan	J. W. Snapp	Dem.	4,847		
	J. H. T. Gordon	Rep.	8,418		3,571

VOTES CAST BY COUNTIES AND PLURALITIES FOR CANDIDATES FOR MEMBER OF THE HOUSE OF REPRESENTATIVES IN THE EIGHTY-FOURTH GENERAL ASSEMBLY, AT THE ELECTION HELD NOVEMBER 2, A. D. 1920—Continued.

Counties.	Names of Candidates.	Politics.	Vote.	Pluralities.	
				Dem.	Rep.
Lorain	John H. Longbon	Dem.	7,571		
	Elmer F. Cotton	Rep.	17,746		10,175
Lucas	Otto W. Branch	Dem.	28,434		
	Henry Evans	Dem.	27,772		
	Nida Pringle	Dem.	27,862		
	Robert B. Pugh	Dem.	27,945		
	Harold J. Brummist	Rep.	49,423		20,989
	Leroy W. Hunt	Rep.	50,319		21,885
	William J. Prange	Rep.	48,029		19,595
	Homer A. Ramey	Rep.	50,193		21,759
	John L. Ferguson	Soc.	4,799		
	Louis Friend	Soc.	4,769		
	William Stoner	Soc.	4,748		
Madison	Etta F. Lane	Dem.	3,890		
	C. C. Crabbe	Rep.	5,222		1,332
Mahoning	Wm. Edward Gibbon	Dem.	12,050		
	Donald Zollner	Dem.	11,315		
	E. L. Donahey	Rep.	31,154		19,104
	James R. Green	Rep.	29,215		17,165
Marion	A. W. Bryant	Dem.	8,509		
	H. W. Cookston	Rep.	10,608		2,099
Medina	R. L. Gehman	Dem.	3,466		
	Frank L. Lytle	Rep.	6,028		2,562
Meigs	W. E. Matlack	Dem.	3,365		
	R. B. Carson	Rep.	6,130		2,765
Mercer	W. O. Borman	Dem.	4,347		
	William Wiley	Rep.	5,361		1,014
Miami	Will J. Prince	Dem.	8,267		
	Walter H. Albaugh	Rep.	12,372		4,105
	Robert Johnson	Soc.	570		
Monroe	J. W. Lentz	Dem.	3,674	936	
	Carl C. Danford	Rep.	2,738		
Montgomery	Thomas M. Gavin	Dem.	35,880		
	Ora A. Kress	Dem.	35,334		
	H. Stanley McCall	Dem.	35,903		
	Sylvester Spidel	Rep.	43,487		7,153
	Edwin P. Matthews, Jr.	Rep.	42,862		6,528
	Miles S. Kuhns	Rep.	43,885		7,551
	Samuel M. Cress	Soc.	4,521		
	Daniel G. Fox	Soc.	4,553		
	William A. Stines	Soc.	4,513		
	John E. Barnes	Ind.	5,957		
Morgan	J. B. Shell	Dem.	2,161		
	Charles H. Fouts	Rep.	4,053		1,892
Morrow	J. C. Criswell	Dem.	3,063		
	H. P. Ault	Rep.	4,163		1,100
Muskingum	James Huffman	Dem.	11,431		
	Charles Truesdell	Dem.	8,376		
	Leonard J. Graham	Rep.	13,108		1,677
	Wm. G. Muhleman	Rep.	12,247		816
Noble	A. C. Barnhouse	Dem.	2,984		
	Ottis D. Davis	Rep.	4,061		1,077
Ottawa	Geo. F. Lenz	Dem.	2,910		
	Walter F. Kirk	Rep.	4,006		1,096
Paulding	Ray C. Leslie	Dem.	3,039		
	John H. Chester	Rep.	4,201		1,162

VOTES CAST BY COUNTIES AND PLURALITIES FOR CANDIDATES FOR MEMBER OF THE HOUSE OF REPRESENTATIVES IN THE EIGHTY-FOURTH GENERAL ASSEMBLY, AT THE ELECTION HELD NOVEMBER 2, A. D. 1920—Continued.

Counties.	Names of Candidates.	Politics.	Vote.	Pluralities.	
				Dem.	Rep.
Perry	H. F. Teal	Dem.	6,177		
	Curtis S. Randolph	Rep.	7,087		910
Pickaway	Max C. Seyfert, Jr	Dem.	5,142		
	Edward C. Rector	Rep.	5,605		463
Pike	John H. Moore	Dem.	2,755		
	Harry L. Foster	Rep.	3,108		353
Portage	Harry W. Hodges	Dem.	4,881		
	Perry L. Green	Rep.	8,375		3,494
	Hugo H. Beitz	Ind.	207		
Preble	Joseph A. Day	Dem.	4,779		
	Harry W. Silver	Rep.	6,220		1,441
Putnam	John A. Hummon	Dem.	5,153	597	
	John Begg	Rep.	4,556		
Richland	Minor K. Johnston	Dem.	9,356		
	Phillip Wolfe	Rep.	10,298		942
Ross	Floyd McRoberts	Dem.	7,100		
	Huston T. Robins	Rep.	9,197		2,097
	James Armstrong	Ind.	21		
Sandusky	Roy L. Sewdersky	Dem.	5,816		
	George W. Bloom	Rep.	7,383		1,567
	B. F. Evans	Ind.	877		
Scioto	Chas. W. Turner	Dem.	7,519		
	George E. Matthews	Rep.	11,436		3,917
Seneca	Frank Kelly	Dem.	7,681		
	Robert L. Rohe	Rep.	10,150		2,469
Shelby	Thomas Kennedy	Dem.	5,355		
	R. D. Mede	Rep.	5,576		221
Stark	Arthur U. Bordner	Dem.	18,169		
	Thomas P. Fleming	Dem.	16,976		
	Frank C. Wise	Rep.	35,982		17,823
	Charles G. King	Rep.	35,695		17,526
	Frank Rafter	Soc.	2,897		
	Wm. L. Slusser	Soc.	2,795		
Summit	Edward H. Bishop	Dem.	26,851		
	Thos. J. Palmer	Dem.	28,613		
	C. M. Frisch	Dem.	26,805		
	Ed. H. Boylan	Rep.	41,352		12,739
	Geo. E. Lanby	Rep.	39,527		10,914
	Will R. Price	Rep.	41,631		13,018
	Samuel Clinker	Soc.	234		
	Wm. J. Doran	Soc.	230		
	J. Norman Simons	Soc.	277		
Trumbull	J. C. Skaggs	Dem.	7,163		
	James W. Holloway	Rep.	16,803		9,640
Tuscarawas	J. Judson Murphy	Dem.	10,104		
	Oscar M. Hines	Rep.	11,202		1,098
Union	Frank D. Henderson	Dem.	3,481		
	Thomas R. Dodge	Rep.	6,112		2,631
Van Wert	Walter C. Roller	Dem.	5,170		
	C. M. Drury	Rep.	7,190		2,020
Vinton	Milton S. Cox	Dem.	2,150		
	S. J. Benner	Rep.	2,508		358
Warren	Mary P. Wilson	Dem.	3,891		
	Justin W. Harding	Rep.	7,179		3,288

VOTES CAST BY COUNTIES AND PLURALITIES FOR CANDIDATES FOR MEMBER OF THE HOUSE OF REPRESENTATIVES IN THE EIGHTY-FOURTH GENERAL ASSEMBLY, AT THE ELECTION HELD NOVEMBER 2, A. D. 1920—Concluded.

Counties.	Names of Candidates.	Politics.	Vote.	Pluralities.	
				Dem.	Rep.
Washington	C. A. Twiggs	Dem.	6,131		
	W. E. Burns	Rep.	9,024		2,893
	F. J. Ash	Soc.	333		
Wayne	Dean H. Weimer	Dem.	7,821		
	John F. Harrison	Rep.	8,387		566
Williams	William H. Shinn	Dem.	4,800		
	Frank L. Watreston	Rep.	6,300		1,500
Wood	W. W. Schauweker	Dem.	4,756		
	Robert C. Dunn	Rep.	11,686		6,930
Wyandot	Milton S. Newell	Dem.	4,207		
	Herbert Newland	Rep.	4,718		511

ASHLAND COUNTY.

Voting Precincts.	For Governor, 1920.					For Governor, 1918.		
	Dem.	Rep.	Soc.	S. T.		Dem.	Rep.	
	Vic Donahey.	Harry L. Davis.	Frank B. Hamilton	Earl H. Foote.	Total Vote Cast in State.	James M. Cox.	Frank B. Willis.	Total Vote Cast in State.
Ashland—								
First Ward, Precinct A	210	195			412	132	146	280
First Ward, Precinct B	273	227	2		515	134	102	239
First Ward, Precinct C	160	162			324			
Second Ward, Precinct A	224	167	4		396	155	124	279
Second Ward, Precinct B	186	139	1		340	101	83	195
Second Ward, Precinct C	290	162	2		471	123	71	197
Second Ward, Precinct D	224	173	3		417			
Third Ward, Precinct A	242	238	1	1	491	82	90	172
Third Ward, Precinct B	256	201	5		474	106	85	197
Fourth Ward, Precinct A	263	260	3		554	133	110	248
Fourth Ward, Precinct B	318	172	3		406	106	105	216
Fourth Ward, Precinct C	127	94	2		230			
Totals						1,072	916	2,028
Clear Creek—								
Precinct 1	57	103	1		167	20	45	66
Precinct 2	61	105			229	54	90	145
Greene—								
First Precinct	150	119			285	73	54	137
Second Precinct	166	53			227	97	33	136
Third Precinct	177	58	2		254	84	30	120
Fourth Precinct	151	33			190	87	24	116
Hanover—								
First Precinct	282	102	4		398	127	39	166
Second Precinct	279	111	8		417	135	47	184
Third Precinct	124	74	1		209	67	60	134
Jackson—								
First Precinct	121	44	1		174	48	26	76

Second Precinct	231	83			321	108	85	194
Lake	185	40			238	107	22	136
Mifflin—								
First Precinct	45	30			78	20	16	38
Second Precinct	83	61			153	54	36	92
Milton	181	91	1		285	129	69	206
Mohican—								
First Precinct	107	114			235	56	59	118
Second Precinct	161	117	1		309	102	88	196
Montgomery—								
First Precinct	154	108			276			
Second Precinct	115	97		1	223	140	134	282
Orange—								
First Precinct	134	101			248	112	143	265
Second Precinct	103	104			219			
Perry—								
First Precinct	83	72	2		165	107	121	239
Second Precinct	101	101			206			
Ruggles	106	141	1		260	46	103	151
Sullivan	140	205	3	1	360	66	89	158
Troy	147	135			292	54	104	159
Vermillion—								
First Precinct	80	90			177	39	35	77
Second Precinct	158	84	1		248	146	89	249
Third Precinct	122	54			186			
Totals	6,677	4,820	60	3	12,059	3,150	2,557	5,863
Pluralities	1,857					593		

VOTE FOR COUNTY OFFICERS, 1920.

Office.	Democrat.	Vote.	Republican.	Vote.
Clerk of Courts	R. S. Sloan	5,952	G. A. Case	5,376
Sheriff	Charles R. Barr	5,771	W. R. Motter	5,472
County Commissioners	G. E. Goard	5,553	A. O. Curry	5,290
County Commissioner	E. U. Shafer	5,712	J. W. Ogden	5,925
County Commissioner	J. J. Whitmore	5,244	B. F. Ziverns	5,79
Treasurer	Charles H. Bryon	5,901	Frank H. Smalley	5,408
Recorder	Fred Shearer	5,886	David P. Stone	5,355
Surveyor	Gus W. Otter	6,267	G. W. Bott	4,994
Prosecuting Attorney	J. F. Henderson	6,189	W. J. Weirick	5,124
Coroner	R. C. Ash	6,024	F. U. Dotterwick	5,175

VOTE FOR PROBATE JUDGE.

Benj. W. McCray	5,208
G. A. Case	5,376

ASHTABULA COUNTY.

Voting Precincts.	For Governor, 1920.					For Governor, 1918.		
	Dem.	Rep.	Soc.	S. T.		Dem.	Rep.	
	Vic Donahey.	Harry L. Davis.	Frank B. Hamilton.	Earl H. Foote.	Total Vote Cast in State.	James M. Cox.	Frank B. Willis.	Total Vote Cast in State.
Ashtabula—								
First Ward, Precinct A	56	237	60	1	375	43	44	212
First Ward, Precinct B	50	53	15		129	67	52	133
First Ward, Precinct C	77	210	6		301	78	84	168
First Ward, Precinct D	73	180	20		295	79	73	157
First Ward, Precinct E	22	109	24		166			
Second Ward, Precinct A	47	94	9	1	156	81	42	141
Second Ward, Precinct B	89	73	4		187	112	50	196
Second Ward, Precinct C	63	66	4		145			
Third Ward, Precinct A	157	119	8		294	129	62	202
Third Ward, Precinct B	112	106	5	2	244	60	54	127
Third Ward, Precinct C	117	214	1		334	80	117	201
Third Ward, Precinct D	160	147	11		334	102	95	208
Third Ward, Precinct E	100	112	9		231	49	62	119
Third Ward, Precinct F	95	162	6		264			
Fourth Ward, Precinct A	74	111	1	1	195	89	103	198
Fourth Ward, Precinct B	178	176	2		364	113	101	227
Fourth Ward, Precinct C	48	149	5		210	79	117	203
Fourth Ward, Precinct D	168	231	7	2	414	81	111	200
Fourth Ward, Precinct E	103	149	5		262	89	139	236
Fourth Ward, Precinct F	67	148	2		219	57	122	184
Fourth Ward, Precinct G	91	105	4		207			
Fourth Ward, Precinct H	103	133	5		246			
Fourth Ward, Precinct I	82	137	15		240			
Fourth Ward, Precinct J	61	122	9	2	201			
Totals	2,193	3,352	237	9	6,357	1,388	1,428	3,112
Conneaut—								
First Ward, Precinct A	90	204	7	1	302	109	151	269

First Ward, Precinct B	61	144	3	1	223			
First Ward, Precinct B	66	162	11	1	258	60	97	165
First Ward, Precinct D	140	287	2		444			
Second Ward, Precinct A	139	178	6	1	335	106	83	192
Second Ward, Precinct B	90	167	12		277			
Second Ward, Precinct C	102	193	7	1	309	105	134	245
Third Ward, Precinct A	54	183	30	2	280			
Third Ward, Precinct B	39	100	13	1	163	132	110	252
Fourth Ward, Precinct A	84	160	10	1	262			
Fourth Ward, Precinct B	22	74	28		144	35	54	109
Andover—								
Precinct A	103	240			344	43	104	151
Precinct B	52	90	1		142			
Andover Precinct	70	169	3		252	62	113	185
Ashtabula—								
Precinct 1	85	197	3		305			
Precinct 2	55	80	1		141	83	145	234
Austinburg	132	155	5		314	56	135	198
Cherry Valley	43	173	3		224	19	110	137
Coalbrook	61	145	4		221	41	99	140
Conneaut Township—								
Precinct 1	78	186	12		293	76	147	235
Precinct 2	64	275	9		356	71	158	237
Precinct 3	44	126	10		187			
Denmark	36	140			184	23	89	122
Dorset	102	177	3		301	48	109	164
Geneva	136	293	7		453			
Geneva Village—								
Precinct 1	92	230	2		338	81	171	260
Precinct 2	114	249	6		383			
Precinct 3	109	193			322	71	216	293
Precinct 4	87	211	1		314			
Harpersfield—						106	219	34
Precinct 1	59	100			165			
Precinct 2	30	74	1		110	49	107	159
Hartsgrove	67	91			165	53	61	121
Jefferson	54	206	1	1	272	45	151	182
Jefferson Village—								
Precinct 1	65	221	5	1	303			
Precinct 2	43	234			276	41	162	206
Precinct 3	43	191			236	32	105	140
Kingsville	93	269			371	35	138	179
North Kingsville	77	137	5		229	40	74	115
Lenox	53	170	3		231	28	116	148
Monroe	71	248	4		331	33	147	188
Morgan	41	84	1		131	30	61	91
Rock Creek Precinct	77	160	2		246	43	79	124
New Lyme	61	165	1	1	238	42	116	166
Orwell—								
Precinct 1	80	132	1		218			
Precinct 2	79	139			229	75	125	211
Pierpont	40	239	1		295	22	140	170
Plymouth	96	104	2		208	68	63	148

ASHTABULA COUNTY—Concluded.

Voting Precincts.	For Governor, 1920.					For Governor, 1918.		
	Dem.	Rep.	Soc.	S. T.		Dem.	Rep.	
	Vic Donahey.	Harry L. Davis.	Frank B. Hamilton.	Earl H. Foote.	Total Vote Cast in State.	James M. Cox.	Frank B. Willis.	Total Vote Cast in State.
Richmond	63	219			285	37	134	172
Rome	71	143	1		221	29	92	128
Saybrook—								
Precinct 1	121	154			278	48	117	168
Precinct 2	49	142	41	1	249	41	86	148
Precinct 3	92	137	1	1	238	56	75	140
Sheffield	45	109	5	1	166	40	63	115
Trumbull	61	129	6		210	53	73	129
Wayne	60	203		1	268	33	119	157
Williamsfield	86	207	7	1	316	44	116	166
Windsor	69	179	2		260	33	119	157
Totals	6,389	13,119	526	26	20,835	3,765	6,755	10,861
Pluralities		6,730					2,990	

VOTE FOR COUNTY OFFICERS, 1920.

Offices.	Democrat.	Vote.	Republican.	Vote.
Clerk of Courts	H. M. Ackerman	4,474	A. H. Pontius	14,183
Sheriff	J. J. Cooper	4,652	R. C. Eldred	14,320
County Comm ssioner	A. W. Gibbs	4,425	O. R. Beckwith	14,210
County Commissioner	Horace Miller	4,397	Irus Bliss	14,150
County Commissioner	Fred Quayle	4,278	E. J. Harvey	14,261
Treasurer	R. R. Lawson	4,296	B. L. Creesy	14,377
Recorder			H. B. Kuntz	14,454

Surveyor			A. G. Bixler	14,607
Prosecuting Attorney			Chas. R. Sargeant	14,569
Coroner	Ernest Corbett	4,823	Leo. D. Brown	13,819

VOTE FOR PROBATE JUDGE.

Kate F. Laughlin	7,719
W. W. Woodbury	8,592

ATHENS COUNTY.

Voting Precincts.	For Governor, 1920.					For Governor, 1918.		
	Dem.	Rep.	Soc.	S. T.		Dem.	Rep.	
	Vic Donahey.	Harry L. Davis.	Frank B. Hamilton	Earl H. Foote.	Total Vote Cast in State.	James M. Cox.	Frank B. Willis.	Total Vote Cast in State.
Athens—								
First Ward, Precinct 1	121	301	1		426	52	112	167
First Ward, Precinct 2	120	201			324			
First Ward, Precinct 3	117	181			362	98	178	279
Second Ward, Precinct 1	136	222			369	74	77	155
Second Ward, Precinct 2	132	146			393	53	36	125
Third Ward, Precinct 1	108	205			322			
Third Ward, Precinct 2	117	223			350	85	165	254
Fourth Ward, Precinct 1	114	205	1		331	79	180	266
Fourth Ward, Precinct 2	113	244	2		366	63	173	238
Fourth Ward, Precinct 3	69	220			292			
Fourth Ward, Precinct 4	66	212	5		291			
Nelsonville—								
First Ward, Precinct 1	144	125	7		300	73	51	126
First Ward, Precinct 2	126	103	4		244	84	49	139
Second Ward, Precinct 1	166	217	2		398	90	80	170
Second Ward, Precinct 2	125	209	1		343	61	81	142
Third Ward, Precinct 1	81	150			237	59	54	115

ATHENS COUNTY—Continued.

Voting Precincts.	For Governor, 1920.					For Governor, 1918.		
	Dem.	Rep.	Soc.	S. T.		Dem.	Rep.	
	Vic Donahey.	Harry L. Davis.	Frank B. Hamilton.	Earl H. Foote.	Total Vote Cast in State	James M. Cox.	Frank B. Willis.	Total Vote Cast in State.
Nelsonville—Concluded.								
Third Ward, Precinct 2	102	138	6		260	44	55	104
Fourth Ward, Precinct 1	150	183	2		377			
Fourth Ward, Precinct 2	137	131	11		366	130	112	252
Fourth Ward, Precinct 3	91	71			171	105	63	170
Alexander—								
East Precinct	30	129	2		171			
West Precinct	49	166			224	40	176	219
Ames—								
East Precinct	33	160			198			
Hoopers Precinct	18	85			110	22	124	148
Amesville Precinct	35	123			163	16	48	65
Athens—								
Bakers Precinct	85	195	3		289			
North Precinct	51	54	7		122	22	41	65
South Precinct	95	163	6		271	76	141	218
East Luhrig	46	29	2		78	32	15	47
The Plains, Precinct 1	116	90	3		230			
The Plains, Precinct 2	141	71	12		233	109	89	205
Berne—								
North Precinct	31	200	1		242			
South Precinct	25	131	2		174	26	172	208
Canaan—								
North Precinct	158	164	1		335			
South Precinct	54	103			164	92	128	223
Carbondale Precinct						49	107	156
Carthage	73	202			293	40	117	166
Dover—								
Chauncey Precinct 1	58	89	3		158			
Chauncey Precinct 2	104	144	7		269	81	109	199

Circle Hill Precinct	178	109	9		307	63	51	115
Millfield Precinct East	86	89	5		189			
Millfield Precinct West	87	119			210	88	90	182
Sugar Creek Precinct	169	130	24		337	75	59	142
Lee	37	174			216	12	76	90
Albany Precinct	44	196	1		245	29	110	141
Lodi—								
East Precinct	23	125			166			
West Precinct	43	143	3		199	44	152	200
Rome—								
Guysville Precinct	61	132			206			
Stewart Precinct	63	306	4		388	56	204	266
Trimble—								
North Precinct	94	107	10	2	244	62	57	125
South Precinct	35	69	3		108	25	23	48
Goose Run Precinct	35	37	5		80	17	17	39
Trimble Precinct	92	204	7		320	57	99	159
Green's Run Precinct	40	76	2		130	35	37	77
Glouster, Precinct 1	123	256	1		397	72	107	181
Glouster, Precinct 2	143	235	1		394	109	71	183
Glouster, Precinct 3	133	102	7		274	79	55	144
Glouster, Precinct 4	115	164	2		297	79	60	139
Hollister Precinct	114	71	16		216	78	40	124
Jacksonville, East Precinct	115	76	10		152	110	53	173
Jacksonville, West Precinct	94	95	5		214	58	37	100
Huntington Precinct	52	80	7		197	38	37	80
Red Town Precinct	20	47	6		92			
Queen Hollow Precinct	25	45	1		77	15	20	36
Troy—								
Troy Precinct	51	186	3		251			
Torch Precinct	43	106	2		165	45	158	209
Coolville	72	155	2		230	34	6	104
Carbondale, North Precinct	29	122	2		157			
Carbondale, South Precinct	32	107			139			
Marshfield Precinct	134	159			307	68	93	162
Mineral Precinct	52	99	1		161	32	57	93
West Luhrig	22	50	1		75			
Buchtel, East Precinct	85	53	11		155	66	33	105
Buchtel, West Precinct	93	84	7		189	72	43	119
Doanville Precinct	165	69	7		257	79	52	139
East Clayton Precinct	17	44	4		67	12	26	38
Kimberly Precinct	86	104	11		217	45	46	96
Monday Creek Precinct	116	93	22		237	82	53	131
						12	32	44
Glenn Ebon Precinct	39	51	1		96	22	18	45
Totals	6,584	10,676	206	3	18,600	3,525	4,896	
Pluralities		4,092					1,371	

ATHENS COUNTY—Concluded.

VOTE FOR COUNTY OFFICERS, 1920.

Office.	Democrat.	Vote.	Republican.	Vote
Clerk of Courts	E. R. McGam	5,893	T. G. Morgan	10,840
Sheriff	J. S. McClanahan	5,775	Herb J. Parker	11,164
County Commissioner	W. J. Wright	6,354	John W. Hawk	10,654
County Commissioner			A. G. Johnson	10,620
County Commissioner			Andrew Murphy	10,553
Treasurer	Darrell Moon	5,933	Richard P. Imes	10,735
Recorder	Arthur Walsh	5,941	Otto L. Horsington	10,748
Surveyor			Fred Baker	10,936
Prosecuting Attorney	Don R McGill	5,972	W. B. Bartels	10,865
Coroner	William Andrews	6,007	J. F. Kimpton	10,644

VOTE FOR PROBATE JUDGE

Samuel M. Johnson 10,437

AUGLAIZE COUNTY.

Voting Precincts.	For Governor, 1920.					For Governor, 1918.		
	Dem.	Rep.	Soc.	S. T.		Dem.	Rep.	
	Vic Donahey.	Harry L. Davis.	Frank B. Hamilton.	Earl H. Foote.	Total Vote Cast in State.	James M. Cox.	Frank B. Willis.	Total Vote Cast in State.
St. Marys—								
First Ward, Precinct A	204	130	18		367	97	47	158
Second Ward, Precinct B	203	139	8		361	105	40	160

Second Ward, Precinct A	202	209	6		430	103	73	181
Second Ward, Precinct B	145	171	7		339	80	70	156
Third Ward	308	248	4		588	149	93	252
Fourth Ward	188	130	6		341	100	55	173
Totals	1,250	1,027	49		2,426	634	378	1,080
Wapakoneta—								
First Ward	256	279	4		554	131	79	221
Second Ward, Precinct A	163	277	4		448	95	97	193
Second Ward, Precinct B	160	245	5		423	109	78	194
Third Ward	183	146	2		342	91	58	148
Fourth Ward, Precinct A	214	184	2	1	408	107	64	171
Fourth Ward, Precinct B	160	181	3		369	85	64	149
Totals	1,136	1,312	20	1	2,544	618	440	1,076
Clay	190	235	2		432	120	127	253
Douchouquet	169	251	7		444	100	90	210
Cridersville Precinct	150	69	5		235	73	33	108
German	64	172	6		250	37	108	163
New Bremen, Precinct A	160	156	13		337	84	69	163
New Bremen, Precinct B	172	189	7		379	94	66	179
Goshen	137	178	3		323	56	84	145
Jackson	54	152			215	51	78	134
Minster, Precinct A	194	86	6		343	113	45	163
Minster, Precinct B	182	93			280	100	47	151
Logan	127	150	1		290	85	72	169
Buckland Precinct	59	63			126	33	24	62
Moulton	138	181	3		335	79	83	167
Noble	158	147	6		324	84	87	179
Pusheta	103	180			298	104	75	187
St. Marys	141	235	6		395	94	129	242
Salem	111	125			245	72	75	149
Union	208	207	2		426	104	115	228
Uniopolis Precinct	49	37	2	1	93	23	25	48
Washington	55	305			371	30	176	214
New Knoxvil e Precinct	49	223	1		282	14	113	132
Wayne	99	233	1		345	53	129	188
Waynesfield Precinct	88	185	3		285	47	66	118
Totals	5,243	6,191	143	2	12,023	2,902	2,734	5,908
Pluralities		948				168		

AUGLAIZE COUNTY—Concluded.

VOTE FOR COUNTY OFFICERS. 1920.

Office.	Democrat.	Vote.	Republican.	Vote.
Clerk of Courts	John J. Kenney	5,006	Bert T. Blume	6,249
Sheriff	Jacob F. Schragle	5,166	Bob Ewing	6,212
County Commissioner	Herman Brandewie	4,749	John W. Brackney	6,322
County Commissioner	John Burke	4,593	Phillip F. Graessle	6,379
County Commissioner	Guy Campbell	4,718	E. H. Younger	6,349
Treasurer	Oscar W. Langhorst	4,976	G. H. Katterhenry	6,338
Recorder	C. A. Kohl	4,973	Andrew H. Lawpert	6,132
Surveyor	William H. Rabe	4,801	Geo. A. Shuster	6,452
Prosecuting Attorney	Lewis Stout	4,955	Karl Zimmermeister	6,336
Coroner	Dr. S. H. Sibert	4,759	Dr. W. S. Stuckey	6,505

VOTE FOR PROBATE JUDGE.

H. S. Vauble	4,103
Richard E. Boesel	4,370

BELMONT COUNTY.

Voting Precincts.	For Governor, 1920.					For Governor, 1918.		
	Dem.	Rep.	Soc.	S. T.		Dem.	Rep.	
	Vic Donahey.	Harry L. Davis.	Frank B. Hamilton.	Earl H. Foote.	Total Vote Cast in State.	James M. Cox.	Frank B. Willis.	Total Vote Cast in State.
Bellaire—								
First Ward, Precinct A	164	82	16	.....	289	108	69	191
First Ward, Precinct B	183	133	13	.....	350	85	68	158

First Ward, Precinct C	102	80	12		211			
First Ward, Precinct D	178	164	11		372	127	67	196
Second Ward, Precinct A	164	139	4		318	142	73	223
Second Ward, Precinct B	134	93	8	1	248			
Second Ward, Precinct C	151	97	13		283	105	93	208
Third Ward, Precinct A	137	107	8		266	87	86	177
Third Ward, Precinct B	179	196	8		400	103	89	194
Third Ward, Precinct C	134	118	19		288			
Third Ward, Precinct D	113	94	6		215	83	73	168
Fourth Ward, Precinct A	194	176	2		384	123	120	245
Fourth Ward, Precinct B	149	234	14		418	111	146	264
Fourth Ward, Precinct C	176	138	11		345			
Fourth Ward, Precinct D	213	236	6		471	74	89	168
Martins Ferry—								
First Ward, Precinct A	87	114	17	1	424	105	95	213
First Ward, Precinct B	154	241	9		370			
First Ward, Precinct C	117	210	14		340	115	140	270
Second Ward, Precinct A	133	171	17		422	67	66	141
Second Ward, Precinct B	161	241	11		387	83	113	205
Second Ward, Precinct C	117	215	12		371	86	80	177
Second Ward, Precinct D	164	174	20		339	74	99	182
Third Ward, Precinct A	159	154	9		237	131	116	259
Third Ward, Precinct B	169	244	6		419			
Third Ward, Precinct C	174	260	23	1	474	130	153	298
Fourth Ward, Precinct A	75	87	8		184	134	67	214
Fourth Ward, Precinct B	189	236	31		474			
Fourth Ward, Precinct C	89	106	20		225	114	89	218
Colerain—								
Barton Precinct No. 1	154	92	6		255			
Barton Precinct No. 2	185	42	9		241	179	57	243
Colerain Precinct	87	148	1		246	34	91	131
Lansing Precinct	67	42	7		131	40	28	73
Maynard Precinct	122	72	15	1	233	110	37	156
Flushing—								
Belmont Ridge Precinct	42	60			110	28	52	84
Flushing Precinct	145	105	3		276	78	64	149
Flushing Corporation, East Precinct	107	92			214			
Flushing Corporation, West Precinct	138	122	5	1	285	129	129	261
Holloway Corporation	141	142	5	1	308	64	88	157
Goshen—								
Belmont Precinct	131	145	5		288	58	82	148
Belmont Corporation	180	210	4		410	49	104	159
Bethesda Precinct	70	147	2		223	52	92	146
Bethesda, North Precinct	178	138	3		332			
Bethesda, South Precinct	118	127			255	109	149	274
Kirkwood—								
Hendrysburg Precinct, East	91	116	2		211	71	159	236
Hendrysburg Precinct, West	73	166			252			
Sewellsville Precinct	25	120			149	15	76	93
Mead—								
Businessburg Precinct	43	56			108	27	27	54

BELMONT COUNTY—Continued.

Voting Precincts.	For Governor, 1920.					For Governor, 1918.		
	Dem.	Rep.	Soc.	S. T.		Dem.	Rep.	
	Vic Donahey.	Harry L. Davis.	Frank B. Hamilton.	Earl H. Foote.	Total Vote Cast in State	James M. Cox.	Frank B. Willis.	Total Vote Cast in State
Dillies Precinct	112	76	3		205	70	43	117
Shadyside Precinct	88	36	13	1	152	127	125	259
Shadyside, No. 1	212	126	4		369	92	106	203
Shadyside, No. 2	137	104			261			
Shadyside, No. 3	119	70	3		203	33	27	63
Shadyside, No. 4	106	75	8		205	38	22	62
Weegee	77	20			99			
Pease—								
Bridgeport, Precinct 1	135	107	24		280	124	89	235
Bridgeport, Precinct 2	219	105	46		396			
Bridgeport, Precinct 3	100	61	38		210	155	88	262
Brookside Corporation	110	78	4		216	42	33	78
Blaine Precinct	65	73	1	146				
Bridgeport Corporation, Precinct A	151	177	1	1	340	98	173	276
Bridgeport Corporation, Precinct B	131	109	1		254	120	96	222
Bridgeport Corporation, Precinct C	79	170	1		268	70	58	128
Bridgeport Corporation, Precinct D	121	180	5		318	70	73	148
Bridgeport Corporation, Precinct E	110	103	5		229	63	50	123
Bridgeport Corporation, Precinct F	85	89	1		181			
Bridgeport Corporation, Precinct G	95	142	5		239			
Martins Ferry, Precinct 1	110	107	16		247	62	65	141
Martins Ferry, Precinct 2	147	72	23		270	142	60	227
Martins Ferry, Precinct 3	99	46	6					
Pultney—								
Neff Precinct No. 1	129	49	2		137			
Neff Precinct No. 2	151	38	43		196	76	65	147
Pultney Precinct No. 1	178	81	27		243	142	74	242
Pultney Precinct No. 2	201	109	46		303	91	76	173
Pultney Precinct No. 3	128	42	3		382	72	34	115
W. Wheeling Precinct	164	127	18		185	81	53	142

Richland—								
Bannock Precinct	66	103	3		323			
Loydsville Precinct	80	119	1		193			
Glencoe Precinct	184	87	12	1	205	105	36	150
St. Clairsville—								
Precinct No. 2	126	98	4		304			
Precinct No. 3	148	104	23		231	78	120	202
North Precinct	165	218			295	64	58	122
South East Precinct	79	133	2		387	98	69	174
West Precinct	125	147			223	66	101	172
						91	133	228
Stewartsville Precinct	110	108	4		283	45	59	110
Smith—								
Centerville Precinct	163	84			242	90	59	151
Jacobsburg	100	32			258	43	36	81
Warnock Precinct	128	75	3		146	79	52	134
Somerset—								
Somerton, North Precinct	79	128			221			
Somerton, South Precinct	56	96			209	72	115	192
Temperanceville Precinct	171	75			159	79	54	136
Union—								
Lafferty Precinct	72	80	4		265	53	44	101
Morristown Precinct	100	159			172	51	87	143
Morristown Corporation	99	86			264	40	35	76
York	127	59			203	93	37	136
Powhatan Corporation	57	95			168	35	43	82
Warren—								
Barnesville, First Precinct	120	184			316	85	190	284
Barnesville, Second Precinct	125	215			351	88	172	265
Barnesville, Third Precinct	83	174			267	76	124	200
Barnesville, Fourth Precinct	151	167			331	125	100	228
Barnesville, Fifth Precinct	126	205			342			
Barnesville, Sixth Precinct	145	106			315			
Barnesville, Seventh Precinct	220	159	1		366			
Barnesville, Eighth Precinct	134	104	3		243			
Warren, Precinct 1	98	90			208	62	144	211
Warren, Precinct 2	48	93	1		144	103	61	186
Warren, Precinct 3	59	33			98			
Warren, Precinct 4	182	72	2		268			
Washington—								
Alledonia Precinct	68	125	2		207	47	64	114
Armstrong Precinct	107	129	1		248	67	70	138
Wayne—								
Hunter Precinct	65	74			156	38	63	101
Pilcher Precinct	81	91			187	60	69	133
Wheeling—								
Uniontown Precinct	152	99			271	65	56	127
Blaineville Precinct	57	42	11	1	117	53	23	80
Fairport, Precinct No. 1	110	58	13		191	85	70	159
Fairport, Precinct No. 2	84	43	7		149			
Totals	14,265	13,653	855	16	30,293	7,134	6,980	
Pluralities	612					154		

BELMONT COUNTY—Concluded.

VOTE FOR COUNTY OFFICERS, 1920.

Office.	Democrat.	Vote.	Republican.	Vote.
Clerk of Courts	Lawrence Imhoff	13,921	Albert L. Bumgarner	13,216
Sheriff	Sam Dunfee	13,287	Richard T. Lynch	14,565
County Commissioner	Andrew J. Geller	12,265	Frank H. Hagedorn	13,674
County Commissioner	J. R. Greenlee	12,856	A. R. Kelsey	13,464
County Commissioner	John F. Shry	12,214	Geo. L. Sandrock	13,499
Treasurer	Thomas C. Day	11,345	J. O. Perry	15,595
Recorder	John L. Murphy	11,436	C. Brady Bradfield	15,351
Surveyor	Karl L. Rothermind	12,421	Lawrence A. Darrow	14,378
Prosecuting Attorney	W. V. Campbell	11,864	W. T. Dixon, Jr.	15,261
Coroner	Clyde C. Hardesty	13,774	Sam Bonar	1,359

VOTE FOR PROBATE JUDGE.

Edward D. Meek	15,058
Paul V. Waddell	6,671

BROWN COUNTY.

Voting Precincts.	For Governor, 1920.					For Governor, 1918.		
	Dem.	Rep.	Soc.	S. T.		Dem.	Rep.	
	Vic Donahey.	Harry L. Davis.	Frank B. Hamilton	Earl H. Foote.	Total Vote Cast in State.	James M. Cox.	Frank B. Willis.	Total Vote Cast in State.
Byrd	241	178			455	127	107	244
Clark	263	99	1		387	162	71	251
Hamersville Precinct	111	24			142	42	17	62

Eagle	179	133	7		341	91	92	193
Franklin	176	37			237	134	24	164
Green—								
Bradwell Precinct	70	73			149	36	45	83
Greenbrush Precinct	169	102	3		282	95	51	148
Mt. Orab Precinct	160	120	3		294	60	62	130
Huntington	295	171			484	164	97	288
Aberdeen Precinct	127	125	3		263	52	52	108
Jackson	193	90			323	115	65	190
Jefferson	184	127			333	79	77	156
Russellville Precinct	153	95			255	74	42	116
Lewis—								
Higginsport Precinct	151	83	2		264	94	45	141
Peesburg Precinct	187	63	1		280	120	40	164
Higginsport Corporation	107	64	1		191	61	33	100
Perry—								
St. Martin Precinct	199	40	2		247	283	49	343
Fayetteville Precinct	330	70			417	73	18	95
Fayetteville Corporation	142	33			178			
Pleasant	249	142			431	149	79	238
Georgetown, North Precinct	290	202			522	111	77	198
Georgetown, South Precinct	276	130	1		431	114	62	182
Pike	175	96	2		298	113	68	185
Scott	157	68			261	108	37	154
Sterling	165	147			322	108	90	204
Union—								
East Precinct	140	121	1		276			
West Precinct	128	203	1		353	179	183	373
Ripley—								
North Precinct	210	324			559			
South Precinct	126	128			264	160	162	336
Washington	195	91			295	106	58	173
Sardinia Precinct	127	148			296	57	65	122
Totals	5,675	3,527	26		9,830	3,067	1,868	5,141
Pluralities	2,148					1,199		

BROWN COUNTY—Concluded.

VOTE FOR COUNTY OFFICERS, 1920.

Office.	Democrat.	Vote.	Independent.	Vote.
Clerk of Courts	L. P. McBeth	5,218		
Sheriff	Edgar H. New	5,240	Courtney Gibboney	00
County Commissioner	G. V. Hughes	4,906	D. S. McPherson	2,319
County Commissioner	J. H. Richey	4,766	Wm. K. Stephen	2,400
County Commissioner	W. L. Borden	4,914	Wm. Dunham	2,111
Treasurer	W. W. Cooper	5,295	John Parlts	1,83
Recorder	Charles E. Kelley	5,302	Grant Evans	1,919
Surveyor	Herbert Klinker	5,254	Wm. B. Brown	3,647
Prosecuting Attorney	Joseph W. Bagby	5,489		
Coroner	Mike Breen	5,307		

VOTE FOR PROBATE JUDGE.

Howard D. Waters ..... 4,410.
J. R. Williams ..... 2,351.

BUTLER COUNTY.

Voting Precincts.	For Governor, 1920.					For Governor, 1918.		
	Dem.	Rep.	Soc.	S. T.		Dem.	Rep.	
	Vic Donahey.	Harry L. Davis.	Frank B. Hamilton.	Earl H. Foote.	Total Vote Cast in State	James M. Cox.	Frank B. Willis.	Total Vote Cast in State
Hamilton—								
First Ward, Precinct A	140	89	28	1	266	163	68	252
First Ward, Precinct B	216	142	17		394	126	63	205

First Ward, Precinct C.	204	119	13		355	155	101	267
First Ward Precinct D.	140	92	6	1	254	158	58	227
First Ward, Precinct E.	146	116	44		315	69	51	142
First Ward, Precinct F.	75	64	31		181	71	46	147
First Ward, Precinct G.	111	84	2	2	198	131	83	224
First Ward, Precinct H.	104	80	3		191	91	77	184
First Ward, Precinct I.	198	122	24		357			
First Ward, Precinct J.	113	102	31		252			
First Ward, Precinct K.	143	97	11		258			
First Ward, Precinct L.	190	114	13		338			
First Ward, Precinct M.	138	100	11		259			
First Ward, Precinct N.	103	157	40		318			
Second Ward, Precinct A.	107	96	9		219	110	57	182
Second Ward, Precinct B.	95	62	9		168	115	68	193
Second Ward, Precinct C.	184	112	13	1	322	153	55	220
Second Ward, Precinct D.	140	154	7	1	311	145	32	187
Second Ward, Precinct E.	126	90	8		234	67	32	121
Second Ward, Precinct F.	124	102	11		244	110	52	195
Second Ward, Precinct G.	116	58	24		208	106	34	163
Second Ward, Precinct H.	140	45	21		214			
Second Ward, Precinct I.	124	67	37		239			
Second Ward, Precinct J.	198	79	30		311			
Second Ward, Precinct K.	115	71	25		218			
Third Ward, Precinct A.	116	83	6		214	93	49	153
Third Ward, Precinct B.	139	76	15	1	233	96	35	155
Third Ward, Precinct C.	147	86	26		258	102	83	207
Third Ward, Precinct D.	101	49	16	1	173	103	69	210
Third Ward, Precinct E.	106	48	46		207	75	36	141
Third Ward, Precinct F.	125	67	22		222	116	43	207
Third Ward, Precinct G.	132	63	49		260	52	26	96
Third Ward, Precinct H.	89	51	30		178			
Third Ward, Precinct I.	105	71	8	1	188			
Third Ward, Precinct J.	85	61	16		169			
Third Ward, Precinct K.	114	61	53		241			
Third Ward, Precinct L.	87	52	34		182			
Fourth Ward, Precinct A.	124	83	12		222	103	50	171
Fourth Ward, Precinct B.	69	73	8	1	154	86	78	175
Fourth Ward, Precinct C.	145	112	15		277	78	46	150
Fourth Ward, Precinct D.	151	73	7		239	115	30	163
Fourth Ward, Precinct E.	132	69	23		233	143	61	235
Fourth Ward, Precinct F.	136	81	28		249	128	54	214
Fourth Ward, Precinct G.	62	43	38		148	111	29	157
Fourth Ward, Precinct H.	102	75	57		257	143	45	208
Fourth Ward, Precinct I.	195	91	15		307			
Fourth Ward, Precinct J.	122	66	16		212			
Fourth Ward, Precinct K.	137	68	16		227			
Fourth Ward, Precinct L.	98	44	35		182			
Fourth Ward, Precinct M.	130	80	34		254			
Fourth Ward, Precinct N.	115	61	32		212			
Fifth Ward, Precinct A.	141	68	62		285	122	37	195
Fifth Ward, Precinct B.	96	39	12		151	124	50	193
Fifth Ward, Precinct C.	93	76	38		219	89	48	173
Fifth Ward, Precinct D.	100	97	29		237			

BUTLER COUNTY—Continued.

Voting Precincts.	For Governor, 1920.					For Governor, 1918.		
	Dem.	Rep.	Soc.	S. T.		Dem.	Rep.	
	Vic Donahey.	Harry L. Davis.	Frank B. Hamilton.	Earl H. Foote.	Total Vote Cast in State	James M. Cox.	Frank B. Willis.	Total Vote Cast in State
Hamilton—Concluded.								
Fifth Ward, Precinct E	111	73	52		212			
Fifth Ward, Precinct F	63	38	24		129	91	38	152
Fifth Ward, Precinct G	88	86	38		215			
Sixth Ward, Precinct A	142	87	48	1	286	82	30	132
Sixth Ward, Precinct B	179	109	24		327	57	41	112
Sixth Ward, Precinct C	124	102	17		259	130	46	212
Sixth Ward, Precinct D	47	32	9	1	93			
Sixth Ward, Precinct E	212	89	38		346			
Sixth Ward, Precinct F	128	95	13		232	125	74	219
Sixth Ward, Precinct G	84	28	7		126			
Totals	8,162	5,220	1,536	12	15,469	4,134	1,975	6,942
Middletown—								
First Ward, Precinct A	112	138	3		262	153	98	257
First Ward, Precinct B	84	90			184	121	62	194
First Ward, Precinct C	134	71	1		219			
First Ward, Precinct D	165	118	3		296	43	37	87
First Ward, Precinct E	132	108	1		249			
Second Ward, Precinct A	102	128	1		239	61	71	133
Second Ward, Precinct B	163	174	5		355	90	72	167
Second Ward, Precinct C	105	147	3	1	274	102	66	178
Second Ward, Precinct D	123	207	1	1	350	79	83	167
Second Ward, Precinct E	54	71	2		139	75	84	171
Second Ward, Precinct F	11	182	1		215			
Second Ward, Precinct G	119	141	5		274	15	73	89
Second Ward, Precinct H	130	99	9		250			
Second Ward, Precinct I	133	95			230			
Third Ward, Precinct A	179	79	4	1	367	136	50	187

Third Ward, Precinct B	180	108	3		299	130	75	209
Third Ward, Precinct C	200	169	6	1	390	104	58	169
Tird Ward, Precinct D	269	151	6		443	72	33	111
Third Ward, Precinct E	189	92	2		290	94	80	182
Third Ward, Precinct F	160	95	2		262			
Third Ward, Precinct G	135	99	11		247	78	52	132
Third Ward, Precinct H	175	121	3		323			
Third Ward, Precinct I	61	77	4		145			
Fourth Ward Precinct A	162	152	3	1	328	96	80	179
Fourth Ward, Precinct B	184	86	4		283	147	85	236
Fourth Ward, Precinct C	166	112	2		309	115	69	193
Fourth Ward, Precinct D	215	150	5		384	104	56	168
Fourth Ward, Precinct E	95	84	11		208	83	50	134
Fourth Ward, Precinct F	87	92	5		194	84	65	153
Fourth Ward, Precinct G	158	99	5		276			
Fourth Ward, Precinct H	189	134	5		344			
Fourth Ward, Precinct I	187	172	6		362			
Fourth Ward, Precinct J	27	64	1		92			
Totals	4,595	3,911	124	5		1,982	1,399	3,49
Fairfield—								
Center Precinct	93	82	7	1	199			
East Precinct	103	56	16		181	57	25	93
North Precinct	138	86	11		241	101	38	50
South Precinct	70	50	3		125	53	22	80
West Precinct	76	64	2	1	154	147	120	283
Hanover—								
North Precinct	112	57			175			
South Precinct	120	81	9		228	138	102	254
Lemon—								
Center Precinct	179	137	1		329			
East Precinct	66	44	2		114	142	72	231
North Precinct	95	57	9		165	67	53	126
South Precinct	116	63	1		189	68	43	115
Liberty—								
East Precinct	143	120	4		273			
West Precinct	126	121			255	106	150	268
Monroe Precinct	97	36			143	46	19	66
Madison—								
East Precinct	56	80	4		150	36	52	90
North Precinct	123	47	2		174	148	61	217
South Precinct	133	64	7		206	61	43	118
Trenton Precinct	201	60	4		286	86	40	141
West Precinct	160	86	1		216			
Millford—								
East Precinct	120	51	2	1	178	75	52	130
North Precinct	72	31			105			
West Precinct	103	68			180	95	49	150
Somerville Precinct	139	50	7	1	200	49	36	89
Morgen—								
Center Precinct	147	47	4		202			
East Precinct	157	81	2		246	69	81	153
West Precinct	99	31	2		138	139	37	189

BUTLER COUNTY—Concluded.

Voting Precincts.	For Governor, 1920.					For Governor, 1918.		
	Dem.	Rep.	Soc.	S. T.		Dem.	Rep.	
	Vic Donahey.	Harry L. Davis.	Frank B. Hamilton	Earl H. Foote.	Total Vote Cast in State.	James M. Cox.	Frank B. Willis.	Total Vote Cast in State.
Oxford—								
Center Precinct	110	110	2		233	56	82	140
College Corners Precinct	42	45		1	89	21	19	41
East Precinct	86	73	1	2	173			
North Precinct	36	47			83	20	29	49
Oxford Village—								
Precinct A	116	95	2		223	87	68	159
Precinct B	114	88	5		217	64	71	145
Precinct C	133	87	4		232			
Precinct D	133	90	5		231	59	89	151
Precinct E	127	83	5		222			
South Precinct	76	51	4		136	59	57	122
Reily—								
East Precinct	126	85	5	1	224			
West Precinct	124	71	6		207	145	98	255
Ross—								
Northeast Precinct	65	51	2		126			
Northwest Precinct	56	47	3	1	123	74	68	150
Southeast Precinct	93	59			157	76	85	166
Southwest Precinct	109	44			160			
St. Clair—								
Lake Otto Precinct	47	145	22		216	81	40	137
East Precinct	188	122	24	1	349	117	70	195
West Precinct	80	52	9		128	46	36	82
Union—								
Center Precinct	189	112	6		320			
East Precinct	52	72			126	119	101	236
West Precinct	89	114	8		217	77	48	134
Wayne—								
North Precinct	120	103			234	77	64	145

Seven Mile Precinct	101	97	4		204	40	50	94
South Precinct	66	73	8		156	28	62	95
Totals	18,279	12,893	1,885	26	34,289	9,045	5,606	15,777
Pluralities	5,386					3,439		

VOTE FOR COUNTY OFFICERS, 1920.

Office.	Democrat.	Vote.	Republican.	Vote.	Socialist.	Vote.
Clerk of Courts	Karl Clark	16,620	Harry T. Edwards	13,691	Henry Henkle	1,934
Sheriff	Ruby Lauback	16,114	Wallace E. Beach	14,567	Arthur Sapp	1,900
County Commissioner	Frank M. Brelsford	15,853	Roy S. Clark	14,214	J. C. Baldwin	1,923
County Commissioner	Walter F. Carr	16,150	Robert J. Holaday	13,864	Seth Gordon	1,907
County Commissioner	Frank Kinch	16,361			Charles Norris	1,919
Treasurer	Louis T. Nein	16,861	R. Warren Joyce	13,508		
Recorder	Louis A. Harmann	16,374	Sylvester E. Davis	13,726	Mrs. Lydia Sapp	1,874
Surveyor	Fred Hammerle	17,076				
Prosecuting Attorney	Isaac C. Baker	17,099				
Coroner	Edward Cook	17,084			James Shafer	1,965

VOTE FOR PROBATE JUDGE.

Robert S. Woodruff 18,675

CARROLL COUNTY.

Voting Precincts.	For Governor, 1920.					For Governor, 1918.		
	Dem.	Rep.	Soc.	S. T.		Dem.	Rep.	
	Vic Donahey.	Harry L. Davis.	Frank B. Hamilton.	Earl H. Foote.	Total Vote Cast in State.	James M. Cox.	Frank B. Willis.	Total Vote Cast in State.
Augusta	109	220	1		351	40	148	199
Brown—						56	120	182
Malvern Corporation	139	264	1		414	57	116	177
Malvern Precinct	135	163	3	1	311	61	113	181
Minerva Corporation	186	284	9	2	506	34	61	96
Minerva Precinct	54	94		2	162			
Center—								
Center Precinct	70	118	4		203	30	67	102
Carrollton, Precinct A	152	270	4		446	72	142	223
Carrollton, Precinct B	130	21	1		360			
Carrollton, Precinct C	124	163	1		299	92	152	251
East	71	97	2		176	35	64	103
Fox—								
East Precinct	37	61	6		112			
West Precinct	52	209			271	47	165	216
Harrison	94	204	1		313	45	134	180
Lee	86	192			293	43	114	166
Loudon	137	177	3		334	78	101	182
Monroe—								
Dell Roy Precinct	46	46			94	24	37	60
Dell Roy Corporation	99	69			176	56	40	98
Leavittsville Precinct	53	99			159	27	56	87
Orange—								
Leesville Precinct	96	117	8		242	47	98	157
Sherrodsville Corporation	104	81	11		209			
Sherrodsville Precinct						56	48	106
Perry	130	95	1		240	68	70	148
Rose—								
Magnolia Corporation	40	81	1		132	23	38	65
Magnolia Precinct	69	62	3		137	35	41	79

Lindentree Precinct	79	61	10	1	161	43	44	91
Union	107	80			206	48	72	123
Washington	46	158	1		210	27	109	139
Totals	2,445	3,680	69	6	6,517	1,153	2,150	3,406
Pluralities		1,235					997	

VOTE FOR COUNTY OFFICERS, 1920.

Office.	Democrat.	Vote.	Republican.	Vote.
Clerk of Courts			T. E. George	4,215
Sheriff	Joseph Snively	1,961	R. M. Hayes	3,994
County Commissioner	H. H. Cogsil	1,831	James Cameron	3,995
County Commissioner	Charles T. Holmes	1,811	Jasper H. Roudebush	4,000
County Commissioner	Wm. F. Specht	2,121	N. E. Slates	3,912
Treasurer			Curtis D. Clark	4,264
Recorder			John Haugh	4,267
Surveyor			D. R. Blythe	4,224
Prosecuting Attorney			J. C. Oglevee	4,254
Coroner	R. E. Miller	31	J. J. Hathaway	16

VOTE FOR PROBATE JUDGE.

Geo. W. Wiggins	1,933
Robert E. McDonald	2,952

CHAMPAIGN COUNTY.

Voting Precincts.	For Governor, 1920.					For Governor, 1918.		
	Dem.	Rep.	Soc.	S. T.		Dem.	Rep.	
	Vic Donahey.	Harry L. Davis.	Frank B. Hamilton	Earl H. Foote.	Total Vote Cast in State.	James M. Cox.	Frank B. Willis.	Total Vote Cast in State.
Urbana—								
First Ward	232	380	1		629	99	159	269
Second Ward	196	565	2		700	87	240	320
Third Ward, Precinct A	397	335	1		748	141	130	272
Third Ward, Precinct B	330	434			750	156	206	366
Fourth Ward, Precinct A	313	340	4		654	115	119	237
Fourth Ward, Precinct B	373	206	7		623	162	100	266
Adams	256	241			531	141	142	283
Concord	187	160	1		364	95	103	204
Goshen—								
Goshen Precinct	161	277	1		455	71	141	214
Mechanicsburg, Precinct A	107	307			431	46	125	180
Mechanicsburg, Precinct B	132	289	2		229	60	106	168
Harrison	155	137	1		250	74	87	165
Jackson—								
Addison Precinct	65	69			152	32	49	83
Christiansburg Precinct	121	189			316	58	70	132
McCrea Precinct	91	67	1		169	55	43	98
Thackery Precinct	118	65	1		189	53	51	106
Johnson—								
Johnson Precinct	159	89			260	95	61	158
Millerstown Precinct	115	40			160	61	17	79
St. Paris, Precinct A	267	164	6		449	121	79	204
St. Paris, Precinct B	132	107			243	54	46	103
Mad River—								
Terre Haute Precinct	136	108			258	99	78	184
Westville Precinct	221	130	2		370	131	78	212
Rush—								
North Lewisburg Precinct	153	296	1		464	67	109	180
Eason Precinct	26	80			109	11	36	48

Woodstock Precinct	57	135			196	22	58	81
Martin Precinct	79	213			306	42	107	151
Salem—								
North Precinct	69	186	3		266	55	99	159
South Precinct	167	207	4		393	79	125	208
Union	162	291	4		472	81	161	241
Urbana	142	295	2		454	83	159	252
Wayne—								
Cable Precinct	64	198			250	31	131	169
Mingo Precinct	52	140	2		211	33	94	129
Totals	5,235	6,736			12,051	2,513	3,309	
Pluralities		1,501					796	

VOTE FOR COUNTY OFFICERS. 1920.

Office.	Democrat.	Vote.	Republican.	Vote.
Clerk of Courts			James Gannon	7,767
Sheriff			Irvin W. McRoberts	7,867
County Commissioner	Jacob Baker	4,411	W. G. Boyer	7,157
County Commissioner	Edwards C. Hunter	4,473	Homer R. Long	7,132
County Commissioner	Ralph W. Johnson	4,508	Marion R. Todd	7,101
Treasurer	Ray Otto	5,553	Noble O. Hook	6,450
Recorder	Walter O. Maddex	4,727	Ed. N. Keesecker	7,080
Surveyor			Raymond H. Smith	7,405
Prosecuting Attorney	Lowell C. Body	5,844	Geo. Waite	6,095
Coroner	Albert Buck	4,725	J. F. Stultz	7,037

VOTE FOR PROBATE JUDGE.

Virgil H. Gibbs ..... 6,555.

CLARK COUNTY.

Voting Precincts.	For Governor, 1920.					For Governor, 1918.		
	Dem.	Rep.	Soc.	S. T.		Dem.	Rep.	
	Vic Donahey.	Harry L. Davis.	Frank B. Hamilton.	Earl H. Foote.	Total Vote Cast in State.	James M. Cox.	Frank B. Willis.	Total Vote Cast in State.
Springfield—								
First Ward, Precinct A	169	126	4		302	117	62	191
First Ward, Precinct B	280	73	2		368	130	23	154
First Ward, Precinct C	46	103	5		345	121	46	180
First Ward, Precinct D	163	208	8		382	78	85	175
First Ward, Precinct E	180	112	3	1	303	80	54	144
First Ward, Precinct F	191	96	16		313	91	77	174
First Ward, Precinct G	110	121			247	41	58	108
First Ward, Precinct H	160	135	8		327	49	60	120
First Ward, Precinct I	175	175	4		361	92	66	162
First Ward, Precinct J	175	120	4		307	109	49	177
First Ward, Precinct K	286	150	5	1	450			
First Ward, Precinct L	127	75	1		212			
Second Ward, Precinct A	191	81	12		307	110	26	147
Second Ward, Precinct B	149	77	3		232	109	47	162
Second Ward, Precinct C	136	218	4		377	72	80	158
Second Ward, Precinct D	168	61	16	1	262	116	25	154
Second Ward, Precinct E	97	78	7		208	109	68	190
Second Ward, Precinct F	147	141	10	2	307	95	57	153
Second Ward, Precinct G	91	244	2		345	26	108	138
Second Ward, Precinct H	185	103	5		309	119	71	197
Second Ward, Precinct I	185	142	8		350	75	82	168
Second Ward, Precinct J	123	74	2		212	50	34	89
Second Ward, Precinct K	312	85			418			
Second Ward, Precinct L	115	106	6		230			
Second Ward, Precinct M	102	174	1		287			
Second Ward, Precinct N	95	94	15		214			
Third Ward, Precinct A	143	81	10		344	81	76	168
Third Ward, Precinct B	143	168	3		334	47	64	113
Third Ward, Precinct C	138	270	7		437	80	88	178

Third Ward, Precinct D	208	214	5		431	108	104	214
Third Ward, Precinct E	71	224			299	66	127	193
Third Ward, Precinct F	74	145	3		224	45	90	139
Third Ward, Precinct G	131	223	6		373	83	111	205
Third Ward, Precinct H	107	261	2		376	59	119	183
Third Ward, Precinct I	111	169	5		320	91	118	215
Third Ward, Precinct J	161	333	1		509			
Third Ward, Precinct K	134	245		1	385			
Third Ward, Precinct L	139	170	8		330			
Fourth Ward, Precinct A	98	126			229	76	51	133
Fourth Ward, Precinct B	112	119	3		241	71	62	136
Fourth Ward, Precinct C	171	76	3		268	124	37	168
Fourth Ward, Precinct D	177	93	5		284	126	40	172
Fourth Ward, Precinct E	175	156			343	54	40	101
Fourth Ward, Precinct F	127	165			302	110	70	189
Fourth Ward, Precinct G	203	168	3		378	104	65	172
Fourth Ward, Precinct H	112	113	4		230	80	47	132
Fourth Ward, Precinct I	122	92	1	1	248			
Fourth Ward, Precinct J	159	164	3		348			
Fifth Ward, Precinct A	172	142	2		326	89	43	142
Fifth Ward, Precinct B	115	380	2	1	521	56	146	204
Fifth Ward, Precinct C	129	124	1		258	72	87	160
Fifth Ward, Precinct D	178	153			336	96	85	187
Fifth Ward, Precinct E	101	180			289	69	110	181
Fifth Ward, Precinct F	128	223	2		360	60	81	144
Fifth Ward, Precinct G	103	176	5		304	60	116	175
Fifth Ward, Precinct H	59	275	1		351	42	109	157
Fifth Ward, Precinct I	99	181	3		285	83	93	192
Fifth Ward, Precinct J	125	224	2		349	58	127	191
Fifth Ward, Precinct K	208	151	5		375			
Fifth Ward, Precinct L	137	159			299			
Fifth Ward, Precinct M	119	166	3		306			
Fifth Ward, Precinct N	83	158			249			
Sixth Ward, Precinct A	131	149	3		304	83	69	159
Sixth Ward, Precinct B	172	177	7	1	371	99	52	167
Sixth Ward, Precinct C	162	107	10		295	109	72	196
Sixth Ward, Precinct D	197	172	6		384	106	80	207
Sixth Ward, Precinct E	166	102	6		281	104	71	189
Sixth Ward, Precinct F	133	108	6		278	91	64	164
Sixth Ward, Precinct G	103	104	11		232	96	60	173
Sixth Ward, Precinct H	151	143	3		303	77	73	156
Sixth Ward, Precinct I	152	144	5		317	103	65	183
Sixth Ward, Precinct J	125	77	4		208			
Sixth Ward, Precinct K	157	131	10		314			
Sixth Ward, Precinct L	111	51	7		177			
Seventh Ward, Precinct A	85	262			362	39	111	162
Seventh Ward, Precinct B	186	196	10	1	409	76	89	170
Seventh Ward, Precinct C	113	127	1		251	81	94	182
Seventh Ward, Precinct D	100	254	1		371	56	124	184
Seventh Ward, Precinct E	115	237	3		362	74	102	179
Seventh Ward, Precinct F	31	238	9		299	19	92	123
Seventh Ward, Precinct G	148	219	1		367	64	89	154
Seventh Ward, Precinct H	58	242	6		317	63	111	181
Seventh Ward, Precinct I	47	176	3		235	42	83	131

CLARK COUNTY—Concluded.

Voting Precincts.	For Governor, 1920.					For Governor, 1918.		
	Dem.	Rep.	Soc.	S. T.		Dem.	Rep.	
	Vic Donahey.	Harry L. Davis.	Frank B. Hamilton	Earl H. Foote.	Total Vote Cast in State.	James M. Cox.	Frank B. Willis.	Total Vote Cast in State.
Springfield—Concluded.								
Seventh Ward, Precinct J.	109	194			313			
Seventh Ward, Precinct K.	114	166	2		287			
Seventh Ward, Precinct L.	35	220	2		268			
Totals	12,012	13,737	367	10	27,121	5,263	4,990	10,745
Bethel—								
Donnelsville Precinct	112	189	2		335	69	140	224
Medway Precinct	91	183	1		284	63	114	186
New Carlisle Precinct	64	124			204	18	52	75
New Carlisle Corporation, North Precinct	90	130			240	86	173	270
New Carlisle Corporation, South Precinct	77	236			322			
German—								
West Precinct	111	84	1		204			
Lawrenceville Precinct	138	97			243	111	118	238
Tremont Corporation	83	71	1		144	38	42	83
Tremont, Rural Precinct	37	98			166	22	66	88
Green—								
East Precinct	64	201			307			
West Precinct	72	153	2		241	84	225	315
Harmony Brighton	34	116			157			
First Precinct	53	135	1		194	52	132	188
Second Precinct	82	167			259	47	95	142
Vienna Corporation	34	18			236	21	76	100
Madison—								
Selma Precinct	40	113			160	29	69	99
South Charleston Precinct	100	153	2		262	52	100	152
South Charleston Corporation, North Precinct	116	213	1		347	55	95	156
South Charleston Corporation, South Precnct	97	187			292	45	75	124

Mad River—								
North Precinct	61	69			138	30	25	58
West Precinct	91	112	1		216	82	125	212
Enon Corporation	70	48			121	30	25	55
Husted Precinct	59	91	6		162			
Moorefield—								
North Precinct	50	117	5		186			
South Precinct	57	128	2		197	62	146	222
West Precinct	38	115			159	24	53	81
Pike—								
North Precinct	166	114			246	87	135	232
South Precinct	75	91	2		188			
West Precinct	111	102			220	56	71	130
Pleasant—								
East Precinct	51	136			191			
West Precinct	52	138			193	2	173	230
Catawba Precinct	38	85			126	17	49	67
Springfield—								
Precinct 1	118	208	8		347	54	131	199
Precinct 2	69	200	4		287	50	110	170
Precinct 3	100	225	1		343	66	149	224
Precinct 4	111	107	2		232	42	59	108
Precinct 5	104	157			265			
Totals	14,934	18,848	409	11	35,545	6,707	7,813	15,173
Pluralities		3,914					1,106	

VOTE FOR COUNTY OFFICERS, 1920.

Office.	Democrat.	Vote.	Republican.	Vote.
Clerk of Courts			Mont C. Hambright	20,964
Sheriff	Chas. J. Grube	12,143	David T. Jones	21,231
County Commissioner	Fred Hertzinger	12,861	Frank L. Punderburg	19,660
County Commissioner	J. S. Nicklin	13,032	Harry S. Mellinger	19,596
County Commissioner	David Snyder	13,840	James L. Welsh	20,238
Treasurer	W. D. Best	12,192	Roy Goodfellow	20,918
Recorder	John W. Ogg	12,505	Fred G. King	20,762
Surveyor			W. H. Sieverling	20,968
Prosecuting Attorney	Thomas D. Dodge	13,257	Donald H. Kirkpatrick	20,768
Coroner	A. H. P tter	19,594	Thomas Burton	13,444

VOTE FOR PROBATE JUDGE.

Geo. W. Tehan	12,126
Harry Gram	18,085

CLERMONT COUNTY.

Voting Precincts.	For Governor, 1920.					For Governor, 1918.		
	Dem.	Rep.	Soc.	S. T.		Dem.	Rep.	
	Vic Donahey.	Harry L. Davis.	Frank B. Hamilton.	Earl H. Foote.	Total Vote Cast in State	James M. Cox.	Frank B. Willis.	Total Vote Cast in State.
Batavia—								
Amelia Bantam Precinct	94	116	4		222	59	58	123
Amelia Corporation North	28	69			104	15	29	44
Batavia North Precinct	100	110			219	74	57	131
Batavia Corporation, East Precinct	205	199			413			
Batavia Corporation, West Precinct	124	160			298	152	139	297
Batavia South Precinct	128	190			329	82	84	170
Franklin—								
Chilo Precinct	79	75	1		165	66	34	103
Felicity Corporation	199	193	4		405	75	83	164
North Precinct	251	148	1		411	130	96	232
Rural Precinct	72	27			101	32	18	54
Goshen—								
North Precinct	99	114	1		220	106		
South Precinct	171	145			321	106	158	273
Jackson—								
Marathon Precinct	121	138	2		276			
Monterey Precinct	105	117			229	138	127	277
Miami—								
Branch Hill Precinct	154	127	1		294	76	57	135
Loveland Corporation	323	175	5		524	166	85	253
Miamiville Precinct	92	117	2		226	47	56	106
Milford Corporation, East	154	194	1		360	74	75	152
Milford Center, South	195	200			409	94	81	178
Mulberry Precinct	124	216			358	74	94	173
Perintown Precinct	88	57	1		163	65	40	107
Monroe—								
Laurel Precinct	157	132			305	97	62	162
North Precinct	133	97	2		243	84	64	153

Ohio—								
New Richmond, East Precinct	239	172			434	109	66	179
New Richmond, West Precinct	182	174			377	83	72	159
Ohio, South Precinct	79	103	3		195	45	62	113
Ohio, North Precinct	72	93	3		177	45	39	88
Pierce—								
Amelia Corporation, South Precinct	29	87			125	20	25	46
Amelia, Pierce Precinct	68	121			195	54	55	112
Locust Corner Precinct	134	105	3		249	81	59	143
Stonelick—								
Owensville Corporation	126	40			178	58	20	79
North Precinct	100	50	9		192	60	36	101
South Precinct	194	97	1		318	114	50	170
Tate—								
Bethel Corporation, East Precinct	217	170			399			
Bethel Corporat on, West Precinct	190	137	1		341	152	138	297
East Precinct	232	85	1		339	115	69	192
West Precinct	213	210	2		441	131	129	272
Union—								
North Precinct	162	122	4	1	359	83	86	174
South Precinct	161	172	12		304	75	53	136
Washington—								
East Precinct	66	66	1		141	45	46	98
Moscow Corporation	63	110			178	30	57	88
Neville Corporation	53	44			98	25	20	45
North Precinct	101	68			176	64	50	119
West Precinct	56	82			142	39	54	94
Wayne—								
Edonton Precinct	137	105			251	85	62	154
Newtonville Precinct	119	95			230	60	64	126
Williamsburg—								
Williamsburg Corporation, North Precinct	134	198			348			
Williamsburg Corporation, South Precinct	103	147			263	117	121	246
East Precinct	94	144			255	53	68	127
West Precinct	130	166			305	73	84	161
Totals	6,650	6,279			13,585	3,522	3,082	6,806
Pluralities	371					440		

CLERMONT COUNTY—Concluded.

VOTE FOR COUNTY OFFICERS, 1920

Office.	Democrat.	Vote.	Republican.	Vote.
Clerk of Courts	W. J. Snider	6,347	Jess M. Jordon	6,470
Sheriff	Lucien T. Maham	5,910	John B. Rapp	6,980
County Commissioner	Louis Buerkle	6,200	Henry Bergman, Jr.	6,286
County Commissioner	Thomas J. Dugan	6,008	C. P. Donley	6,406
County Commissioner	Perry Grover	6,237	John F. Hutson	6,291
Treasurer	C. S. Keeler	6,134	Geo. A. Maxfield	6,669
Recorder	Charles J. Williams	5,929	Geo. E. Mofford	6,865
Surveyor	Charles S. Miller	6,435		
Prosecuting Attorney	W. E. Patton	6,149	Harry Britton	6,735
Coroner			A. C. Christopher	6,789

VOTE FOR PROBATE JUDGE.

Chas. H. Woodmansee	4,561
Clarence N. Young	6,733

CLINTON COUNTY.

Voting Precincts.	For Governor, 1920.					For Governor, 1918.		
	Dem.	Rep.	Soc.	S. T.		Dem.	Rep.	
	Vic Donahey.	Harry L. Davis.	Frank B. Hamilton.	Earl H. Foote.	Total Vote Cast in State	James M. Cox.	Frank B. Willis.	Total Vote Cast in State
Wilmington—								
First Ward, Precinct A	119	280	1		410	91	166	262
First Ward, Precinct B	79	140	1		231			
Second Ward, Precinct A	76	133	1		220	113	116	234

Second Ward, Precinct B	106	192	4		317			
Third Ward	134	285	5		434	82	89	176
Fourth Ward, Precinct A	132	371	1		516	74	128	207
Fourth Ward, Precinct B	110	289	1	1	428	56	127	189
Adams	75	174	1		260	44	89	137
Chester—								
Kingman Precinct	63	208	1		281	37	108	146
New Burlington Precinct	77	188	3	1	284	34	109	154
Clark—								
North Precinct	72	128			210			
South Precinct	101	184			295	94	172	276
Martinsville Precinct	78	141			231	35	57	94
Green—								
New Antioch Precinct	97	135			248	70	84	155
New Vienna Precinct	198	202			408	105	75	183
Snow Hill Precinct	149	118			282	68	79	151
Jefferson	118	218			356	80	110	192
Midland Precinct	85	90	1		183	33	40	73
Liberty—								
East Precinct	46	86		1	135	28	44	74
West Precinct	46	119			171	24	78	103
Port William Precinct	55	73	1		142	30	38	69
Marion	75	181			264	57	91	149
Blanchester, North Precinct	148	340			511	61	140	206
Blanchester, South Precinct	206	217			439	87	86	179
R chland	195	233			444	98	133	238
Sabina—								
East Precinct	169	252		1	431	80	105	189
West Precinct	130	270			414	58	111	171
Union—								
East Precinct	109	194			326	61	108	179
West Precinct	119	175			300	75	99	182
Vernon	72	212			299	41	119	164
Clarksville Precinct	76	164			246	41	67	110
Washington	159	189			368	89	110	203
Wayne—								
North Precinct	77	72			154			
South Precinct	133	152			297	115	127	254
Wilson	161	134			303	92	69	168
Totals	3,849	6,540	22	5	10,838	2,055	3,074	5,262
Pluralities		2,691					1,019	

CLINTON COUNTY—Concluded.

VOTE FOR COUNTY OFFICERS, 1920.

Office.	Democrat.	Vote.	Republican.	Vote.
Clerk of Courts			Leo Weltz	6,960
Sheriff	W. D. Uible	3,446	Will Kirk	6,912
County Commissioner	C. W. Sewell	3,396	H. J. Lundy	6,793
County Commissioner			Walter S. Osborn	6,918
County Commissioner			Lindley C. West	6,918
Treasurer	J R. Clevenger	3,385	Chas. L. Haworth	6,884
Recorder			Wilber West	6,961
Surveyor			Howard Collett	6,992
Prosecuting Attorney			S. L. Gregory	6,958
Coroner			C. E. Kinzel	6,938

VOTE FOR PROBATE JUDGE.

Howard McCune	2,851
Joseph M. Brant	5,766

COLUMBIANA COUNTY.

Voting Precincts.	For Governor, 1920.					For Governor, 1918.		
	Dem.	Rep.	Soc.	S. T.		Dem.	Rep.	
	Vic Donahey.	Harry L. Davis.	Frank B. Hamilton.	Earl H. Foote.	Total Vote Cast in State	James M. Cox.	Frank B. Willis.	Total Vote Cast in State.
East Liverpool—								
First Ward, Precinct A	88	105	43	1	272	50	64	128
First Ward, Precinct B	123	195	15		355	50	83	136
First Ward, Precinct C	166	205	20		418	88	95	193

First Ward, Precinct D	187	161	10		384	73	96	177
Second Ward, Precinct A	114	280	11		414	68	78	149
Second Ward, Precinct B	154	302	27	1	510	69	154	226
Second Ward, Precinct C	217	183	14		444	75	105	191
Second Ward, Precinct D	114	176	21		339	62	71	147
Second Ward, Precinct E	130	143	6		300	41	74	119
Third Ward, Precinct A	83	170			269	68	49	120
Third Ward, Precinct B	127	212	6		363	82	85	171
Third Ward, Precinct C	100	227	8		359	111	163	279
Third Ward, Precinct D	119	139	22		306	42	67	122
Third Ward, Precinct E	107	158	5		278			
Fourth Ward, Precinct A	94	173	10		295	63	71	140
Fourth Ward, Precinct B	128	259	13		414	94	95	193
Fourth Ward, Precinct C	107	152			288	121	89	226
Fourth Ward, Precinct D	109	128	35		298	71	57	144
Fourth Ward, Precinct E	117	154	24	1	317	90	114	217
Fourth Ward, Precinct F	84	82	10		195			
Fourth Ward, Precinct G	77	133	9		227			
Salem—								
First Ward, Precinct A	50	45	6		104	154	91	261
First Ward, Precinct B	186	231	6	1	433	125	106	241
First Ward, Precinct C	152	166	22		354			
Second Ward, Precinct A	129	140	13	3	295	55	78	135
Second Ward, Precinct B	168	245	9	1	463	94	125	232
Third Ward, Precinct A	116	112	6		244	68	43	115
Third Ward, Precinct B	152	162	14		343	101	73	179
Fourth Ward, Precinct A	145	151	4		310	81	63	151
Fourth Ward, Precinct B	161	188	6		364	95	98	199
Fourth Ward, Precinct C	189	214	9		422	96	140	241
Fourth Ward, Precinct D	64	71	1		139			
Totals						869	812	1,754
Wellsville—								
First Ward, Precinct A	117	98			230	75	70	145
First Ward, Precinct B	158	228	3		402	73	106	183
Second Ward, Precinct A	88	172	2		278	48	71	122
Second Ward, Precinct B	152	246	1		427	69	121	201
Third Ward, Precinct A	158	191	2		382	68	108	180
Third Ward, Precinct B	98	174	2		300	78	82	166
Fourth Ward, Precinct A	81	145	7	1	244	98	130	234
Fourth Ward, Precinct B	176	179	17	1	406	102	138	249
Fourth Ward, Precinct C	137	125	14		301			
Totals						611	826	1,480
Butler—								
North Precinct	130	117	3	1	262	43	74	129
South Precinct	167	120	2		316	45	124	181
Center—								
North Precinct	115	168	8		301	63	107	180
South Precinct	156	131	1		306	74	75	153

COLUMBIANA COUNTY—Continued.

Voting Precincts.	For Governor, 1920.					For Governor, 1918.		
	Dem.	Rep.	Soc.	S. T.		Dem.	Rep.	
	Vic Donahey.	Harry L. Davis.	Frank B. Hamilton.	Earl H. Foote.	Total Vote Cast in State.	James M. Cox.	Frank B. Willis.	Total Vote Cast in State.
Lisbon—								
Northeast Precinct	173	321	5	1	530	78	119	205
Northwest Precinct	157	240	4		441	91	99	197
Southeast Precinct	79	159			255	102	164	273
Southwest Precinct	179	252	1		460			
Elk Run—								
Elkton Precinct	110	150	4		301	65	77	157
Signal	64	103	6		190	31	70	101
Fairfield—								
Northwest Precinct	167	121	5		363	118	165	301
Southeast Precinct	45	68	4		146	24	54	83
West Precinct	78	55	1		146			
Columbiana, Precinct A	131	210	2		359	108	131	246
Columbiana, Precinct B	179	168	15	2	384	73	79	158
Columbiana, Precinct C	90	142	2	1	253			
Franklin	106	82	2		204	86	57	146
Hanover—								
North Precinct	131	69	1		213	63	52	119
South Precinct	127	185			313	61	105	171
Hanover Precinct	42	108			160	20	41	71
Knox—								
East Precinct	134	144	4		293	62	92	158
West Precinct	257	138			413	128	68	204
Liverpool—								
East Precinct	50	45	8		113	18	34	54
West Precinct	77	114	30	1	350	57	105	172
Center Precinct	141	180	11	1	239	36	63	111
Madison—								
West Point Precinct	154	85	34		288	82	76	170
Glasgow Precinct	50	65			123	20	57	82

Middletown—								
Clarkson Precinct	60	90			156	31	36	73
Negley Precinct	41	186	5		242	32	88	125
Rogers Precinct	62	150	1		236	34	73	110
Perry	204	174	8	2	405	96	127	232
Salem—								
Franklin Square Precinct	120	120	9		267	54	83	148
Northeast Precinct	93	84	4		189	39	73	122
Leetonia, North Precinct	225	164	4	1	403	114	55	179
Leetonia, South Precinct	180	204	18	1	426	140	96	247
Washingtonville Precinct	74	93	21	1	195	51	51	115
St. Clair—								
Calcutta Precinct	125	124	9		283	82	86	180
Southwest Precinct	61	57	8		150	22	43	70
Unity—								
East Palestine, Northeast Precinct						67	96	173
East Palestine, Northwest Precinct						71	120	199
East Palestine, Precinct A	80	166	2		258			
East Palestine, Precinct B	81	168	2		255			
East Palestine, Precinct C	68	92	2	2	172			
East Palestine, Precinct D	97	105	19		229			
East Palestine, Precinct E	52	92	4	1	157			
East Palestine, Precinct F	79	171	2		261			
East Palestine, Precinct G	78	203	6		297			
East Palestine, Precinct H	113	147	4		297			
New Waterford Precinct	81	76			162	38	47	87
Southeast Precinct						102	144	257
Southwest Precinct						71	134	210
Unity Precinct	101	67	5		199	71	41	117
East Precinct	70	113	6		181	47	62	116
West Precinct	68	55	1		136	35	45	83
Washington	87	110	6		217	65	60	136
Saline, East Precinct	191	115	4	2	330	132	69	214
Saline, Center Precinct	236	182	11		443	205	101	323
Saline, West Precinct	157	145	27	2	342			
Wayne	101	53	1		165	53	58	115
West—								
East Rochester Precinct	115	228	5	1	364	51	137	193
New Chambersburg Precinct	99	87	1		192	47	59	110
Yellow Creek—								
East Precinct	29	30	3		69	19	20	39
West Precinct	41	82	4		139	31	53	87
Absent Voters	22	33	2		27			
Totals	11,811	14,726	800	31	29,050	6,146	7,393	14,194
Pluralities		2,915					1,247	

COLUMBIANA COUNTY—Concluded.

VOTE FOR COUNTY OFFICERS, 1920.

Office.	Democrat.	Vote.	Republican.	Vote.
Clerk of Courts	W. W. Long	8,126	John F. Burns	17,020
Sheriff	Harland H. Crawford	10,120	Gomer Lewis	15,864
County Commissioner	J. Ellsworth Rice	8,885	J. H. Hinchliffe	14,674
County Commissioner	John Schriver, Sr.	7,144	John F. Kerr	15,883
County Commissioner	F. P. Williams	8,961	Patrick McNicol	14,857
Treasurer	Lester E. Fisher	8,397	W. R. Phillips	16,364
Recorder	John H. Zearley	8,030	John R. Reard	16,962
Surveyor	J. F. Spence	8,306	Lloyd C. Kirk	16,750
Prosecuting Attorney	G. Jay Clark	8,347	Jesse C. Hanley	16,830
Coroner	Dr. Wm. John Taylor	8,488	Dr. J. N. Van Fossan	16,586

VOTE FOR PROBATE JUDGE.

Samuel W. Crawford	11,783
Lodge Riddle	13,066

COSHOCTON COUNTY.

Voting Precincts.	For Governor, 1920.					For Governor, 1918.		
	Dem.	Rep.	Soc.	S. T.		Dem.	Rep.	
	Vic Donahey.	Harry L. Davis.	Frank B. Hamilton.	Earl H. Foote.	Total Vote Cast in State	James M. Cox.	Frank B. Willis.	Total Vote Cast in State
Coshocton—								
First Ward, Precinct A.	111	101	1		232	93	85	181
First Ward, Precinct B.	125	84	4		223	108	67	175
First Ward, Precinct C.	100	105	4		218	84	84	175

First Ward, Precinct D	95	90	3		199			
First Ward, Precinct E	75	60	1		138			
First Ward, Precinct F	162	122	2		290			
Second Ward, Precinct A	138	116			255	99	50	155
Second Ward, Precinct B	132	87	2		227			
Second Ward, Precinct C	100	69		1	174	96	99	199
Second Ward, Precinct D	98	79	5		192			
Third Ward, Precinct A	54	85	2	1	145	99	86	187
Third Ward, Precinct B	117	104	3		226	97	65	165
Third Ward, Precinct C	69	73	1		150	67	45	118
Third Ward, Precinct D	118	87	2		215			
Third Ward, Precinct E	68	73	4		150			
Third Ward, Precinct F	62	52	24		149			
Fourth Ward, Precinct A	92	78			173	95	84	184
Fourth Ward, Precinct B	84	75	3		167	116	61	179
Fourth Ward, Precinct C	82	53	10	1	149	84	61	147
Fourth Ward, Precinct D	103	70	17	1	202	97	75	176
Fourth Ward, Precinct E	93	54	7		161	55	45	100
Fourth Ward, Precinct F	109	68	5		189	65	55	122
Fourth Ward, Precinct G	84	67	1	1	156			
Fourth Ward, Precinct H	90	46	10		152			
Fourth Ward, Precinct I	88	65	3		168			
Fourth Ward, Precinct J	87	51	8		150			
Fourth Ward, Precinct K	96	64	7		173			
Fourth Ward, Precinct L	97	47	9		158			
Totals	2,735	2,125	138	4	5,179	1,255	962	2,263
Adams—								
Precinct A	62	65			107			
Precinct B	76	79			163	75	74	159
Bedford—								
Precinct A	86	60			145			
Precinct B	52	59			114	51	96	151
Bethlehem—								
Precinct A	41	41			82			
Preceinct B	65	61			133	59	67	127
Clark—								
Precinct A	100	34			139			
Precinct B	74	103			181	95	103	205
Crawford—								
Precinct A	113	26			147			
Precinct B	95	19			121	136	41	184
Franklin—								
Precinct A	67	81	4		112			
Precinct B	158	72	3		246	77	31	109
Precinct C	121	40	1		166	109	61	176
Jackson—								
Precinct A	58	59			120			
Precinct B	96	81	3	1	189	81	127	211
Roscoe Precinct A	57	99	1		149			
Rocoe Precinct B	78	76	3		164	59	88	152

COSHOCTON COUNTY—Concluded.

Voting Precincts.	For Governor, 1920.					For Governor, 1918.		
	Dem.	Rep.	Soc.	S. T.		Dem.	Rep.	
	Vic Donahey.	Harry L. Davis.	Frank B. Hamilton	Earl H. Foote.	Total Vote Cast in State.	James M. Cox.	Frank B. Willis.	Total Vote Cast in State.
Jefferson—								
Precinct A	90	42	1		134			
Precinct B	60	59			122	77	75	155
Nellie Precinct	57	37	1		91	18	31	49
Warsaw Precinct A	78	48			128			
Warsaw Precinct B	90	62	1		157	73	70	145
Keene—								
Precinct A	58	60			124			
Precinct B	94	55			158	56	105	165
Lafayette—								
Precinct A	51	44	3		100			
Precinct B	80	75			162	79	82	163
West Lafayette Precinct A	66	58	1		132			
West Lafayette Precinct B	75	53			133			
West Lafayette Precinct C	94	106			207	80	113	197
Linton—								
Precinct A	86	61	1		161			
Precinct B	72	65	1		147	93	88	182
Plainfield Precinct	57	33			100	28	17	48
Millcreek	92	55			155	51	48	101
Monroe—								
Precinct A	59	49	2		120			
Precinct B	44	58			112	60	67	135
Newcastle—								
Precinct A	128	43			173			
Precinct B	70	104			179	94	95	192
Oxford—								
Precinct A	71	86			163			
Precinct B	52	50	1		112	72	104	180

Perry—								
Precinct A	65	33			102			
Precinct B	109	31			140	80	62	143
Pike—								
Precinct A	46	74			127			
Precinct B	45	32			79	28	79	112
Tiverton—								
Precinct A	65	48	4		123			
Precinct B	80	28			114	78	68	155
Tuscarawas—								
Precinct A	90	19	2		118			
Precinct B	42	32	11		92	46	32	79
Precinct C	89	40	10		146	68	48	125
Virginia—								
Precinct A	43	95	2		143			
Precinct B	81	47	3		142	58	88	152
Washington—								
Precinct A	45	36			84			
Precinct B	81	99			187	40	110	151
White Eyes Precinct A	110	60			177			
White Eyes Precinct B	94	45	1		147	97	86	187
Totals	6,838	5,118	197	5	12,648	3,273	3,118	6,553
Pluralities	1,720							

VOTE FOR COUNTY OFFICERS, 1920.

Office.	Democrat.	Vote.	Republican.	Vote.
Clerk of Courts	J. Howard Shaw	6,622	William T. Stanton	5,197
Sheriff	Earnest Darr	7,169	W. Howard Price	4,930
County Commissioner	J. J. Gamertsfelder	5,973	Scott Davis	5,324
County Commissioner	A. H. Hootman	5,047	Val H. Fortune	5,979
County Commissioner	John W. Kaufman	5,914	Ralph L. McConnel	6,079
Treasurer	Charles B. Bechtol	6,194	C. R. Crawford	5,424
Recorder	H. G. Thresh	6,154	Benjamin F. Mobley	5,635
Surveyor	Andrew M. Fisher	5,756	John R. Frew	6,010
Prosecuting Attorney	Lloyd A. Leach	6,499	Clyde W. Burklew	5,425
Coroner			E. M. Wright	6,999

VOTE FOR PROBATE JUDGE.

Milo C. Ely 6,967

CRAWFORD COUNTY.

Voting Precincts.	For Governor, 1920.					For Governor, 1918.		
	Dem.	Rep.	Soc.	S. T.		Dem.	Rep.	
	Vic Donahey.	Harry L. Davis.	Frank B. Hamilton.	Earl H. Foote.	Total Vote Cast in State.	James M. Cox.	Frank B. Willis.	Total Vote Cast in State.
Bucyrus—								
First Ward, Precinct A	210	144	4		367	170	122	292
First Ward, Precinct B	148	90	4		247	165	105	270
First Ward, Precinct C	195	86	2		295			
First Ward, Precinct D	211	105	5	1	322			
Second Ward, Precinct A	165	137	1		311	134	149	283
Second Ward, Precinct B	177	152	1		333	81	119	200
Second Ward, Precinct C	167	104	7		378	70	60	130
Second Ward, Precinct D	100	89	2		191			
Second Ward, Precinct E	168	124	5		297			
Third Ward, Precinct A	211	106	1		318	131	103	234
Third Ward, Precinct B	217	177	3		407	188	145	333
Third Ward, Precinct C	147	106	1		263			
Third Ward, Precinct D	217	121	7		353			
Fourth Ward, Precinct A	159	69	6		234	138	64	202
Fourth Ward, Precinct B	143	120			263	171	111	282
Fourth Ward, Precinct C	58	57			115	36	24	60
Fourth Ward, Precinct D	188	101	3		298			
Fourth Ward, Precinct E	140	70	1		222			
Galion—								
First Ward, Precinct A	186	71	2		267			
First Ward, Precinct B	239	65	7		324	148	87	235
Second Ward, Precinct A	109	25	2		140	104	51	155
Second Ward, Precinct B	165	74	3		242	147	106	253
Second Ward, Precinct C	214	152	8		384	78	83	161
Second Ward, Precinct D	129	50	8		213			
Second Ward, Precinct E	192	114	1		335			
Third Ward, Precinct A	147	50	1		204	72	29	101
Third Ward, Precinct B						121	83	204
Third Ward, Precinct C								

Fourth Ward, Precinct A						77	115	192
Fourth Ward, Precinct B						102	90	192
Auburn	156	90	1		262	74	88	162
Tiro Precinct	80	91			175	28	48	76
Bucyrus Precinct	194	164	3		361	95	111	206
Chatfield	111	116			253	71	99	170
Chatfield Precinct	71	35			112	33	35	68
Cranberry—								
East Precinct	117	61			196			
West Precinct	127	52			193	125	87	212
New Washington, East Precinct	150	104	2		286			
New Washington, West Precinct	128	72	1		230	137	77	214
Dallas	115	92			207	53	65	118
Holmes—								
North Precinct	180	119	2		301	102	87	189
South Precinct	101	32	2		138	40	34	74
Jackson Township	120	11			145	66	18	84
Crestline, North Precinct A	178	44	1	1	231			
Crestline, North Precinct B	194	73			270	127	73	200
Crestline, East Precinct C	124	53	10		187			
Crestline, East Precinct D	153	51	3		207	143	54	197
Crestline, South Precinct E	164	30	4		203			
Crestline, South Precinct F	164	58	2		234	103	89	186
Crestline, West Precinct G	164	62	5		239			
Crestline, West Precinct H	154	55	2		218	129	57	192
Jefferson—								
Leesville Precinct	127	81	9	1	227	78	72	150
North Robinson Precinct	32	39			75	13	23	36
Liberty—								
East Precinct	172	134			313			
West Precinct	118	120	4		249	134	179	210
Lykens	216	104	1		332	101	109	165
Polk	186	71	2		287	90	75	129
Sandusky	137	63			200	64	65	101
Texas	87	98	4		199	35	66	167
Tod	146	133			294	81	86	120
Vernon	191	45			252	108	56	164
Whetstone—								
North Precinct	147	100	3		263	75	100	175
South Precinct	136	42	1		189	51	53	104
Totals	9,868	5,607	166	7	16,134	4,289	3,552	7,841
Pluralities	4,261					737		

CRAWFORD COUNTY—Concluded.

VOTE FOR COUNTY OFFICERS, 1920.

Office.	Democrat.	Vote.	Republican.	Vote.
Clerk of Courts	William Black	7,998	William W. Davis	6,998
Sheriff	E. J. Knoppenberg	8,686	A. H. Reynolds	6,597
County Commissioner	James Felts	7,801	W. A. Bilsing	6,626
County Commissioner	C. F. Meek	8,550	Abe Schiffer	6,590
County Commissioner	Isaac Pileinder	7,993	David B. Odoffor	6,549
Treasurer	W. H. Angin	8,705	Sensle A. Pugh	6,176
Recorder	Otto N. Fenny	8,712	Wm. F. Harter	6,165
Surveyor	Arch Macknich	9,397		
Prosecuting Attorney	Chester A. Meck	9,509		
Coronor	Russell J. Caton	9,014	H. L. Van Nutta	5,763

VOTE FOR PROBATE JUDGE.

Geo. W. Sheets	6,851
W. L. Monnette	5,671

CUYAHOGA COUNTY.

Voting Precincts.	For Governor, 1920.					For Governor, 1918.		
	Dem.	Rep.	Soc.	S. T.		Dem.	Rep.	
	Vic Donahey.	Harry L. Davis.	Frank B. Hamilton.	Earl H. Foote.	Total Vote Cast in State.	James M. Cox.	Frank B. Willis.	Total Vote Cast in State.
Cleveland—								
First Ward, Precinct A	270	304	11		582	135	96	231
First Ward, Precinct B	195	175			369	107	121	231
First Ward, Precinct C	298	318	6		634	119	113	237

First Ward, Precinct D	203	213	3		41-	113	94	209
First Ward, Precinct E	233	194	1	1	434	179	111	295
First Ward, Precinct F	151	132	5		302	142	119	271
First Ward, Precinct G	104	99	12	1	218	136	68	222
First Ward, Precinct H	188	155	5		354	144	120	280
First Ward, Precinct I	200	186	13		420	116	82	200
First Ward, Precinct J	161	167	9		354	81	74	167
First Ward, Precinct K	215	226	5	1	450	98	103	221
First Ward, Precinct L	209	177	4		400	115	89	228
First Ward, Precinct M	155	162	3		344	147	121	283
First Ward, Precinct N	185	256	7		455	128	99	227
First Ward Precinct O	212	50	13	1	380	130	60	201
First Ward, Precinct P	291	275	5		588	114	83	205
First Ward, Precinct Q	197	125	14	1	350	153	85	257
First Ward, Precinct R	118	107	5		242			
First Ward, Precinct S	147	112	8		273			
First Ward, Precinct T	76	65	6	1	154			
First Ward, Precinct U	138	91	4		242			
First Ward, Precinct V	142	130	1		281			
First Ward, Precinct W	130	146	5	4	290			
First Ward, Precinct X	54	73			135			
Second Ward, Precinct A	165	148	25	1	359	108	56	178
Second Ward, Precinct B	144	145	23	1	318	92	52	156
Second Ward, Precinct C	226	259	7	1	50	116	122	253
Second Ward, Precinct D	135	129	6	2	280	130	116	268
Second Ward, Precinct E	192	176	12		393	138	77	231
Second Ward, Precinct F	196	193	18		421	153	75	241
Second Ward, Precinct G	118	133	6	1	262	110	41	157
Second Ward, Precinct H	116	122	17	1	266	135	38	186
Second Ward, Precinct I	115	172	19		330	146	64	250
Second Ward, Precinct J	139	118	37	1	308	141	48	212
Second Ward, Precinct K	139	94	33	2	279	157	25	208
Second Ward, Precinct L	134	105	34		284	143	30	191
Second Ward, Precinct M	139	142	31	4	337	162	37	237
Second Ward, Precinct N	152	137	33	1	335	150	35	228
Second Ward, Precinct O	123	81	36	4	264	163	36	231
Second Ward, Precinct P	181	127	40		368	154	54	239
Second Ward, Precinct Q	17	38	7	1	67	155	59	260
Second Ward, Precinct R	194	124	10		338	145	82	247
Second Ward, Precinct S	171	164	9	1	350	104	74	189
Second Ward, Precinct T	166	190	34		418	134	72	240
Second Ward, Precinct U	325	172	8	2	530	133	57	203
Second Ward, Precinct V	224	124	12	2	421	123	76	216
Second Ward, Precinct W	79	51	9	3	148			
Second Ward, Precinct X	139	131	8		284			
Second Ward, Precinct Y	91	77	16		192			
Second Ward, Precinct Z	124	97	29	1	277			
Third Ward, Precinct A	279	300	3		606	151	85	243
Third Ward, Precinct B	149	227	8	1	411	112	83	202
Third Ward, Precinct C	50	158			226	102	36	141
Third Ward, Precinct D	131	173	1	1	328	184	68	261
Third Ward, Precinct E	125	160	6	1	302	84	37	127
Third Ward, Precinct F	247	258	2		522	109	100	214
Third Ward, Precinct G	122	136	9	1	272	84	44	131

CUYAHOGA COUNTY—Continued.

Voting Precincts.	For Governor, 1920. Dem. Vic Donahey.	Rep. Harry L. Davis.	Soc. Frank B. Hamilton	S. T. Earl H. Foote.	Total Vote Cast in State.	For Governor, 1918. Dem. James M. Cox.	Rep. Frank B. Willis.	Total Vote Cast in State.
Cleveland—Continued.								
Third Ward, Precinct H	275	243		2	540	144	111	265
Third Ward, Precinct I	177	126		3	314	106	52	163
Third Ward, Precinct J	193	245	5		462	136	77	218
Third Ward, Precinct K	141	184	10		349	116	62	191
Third Ward, Precinct L	109	183	10	1	316	116	62	188
Third Ward, Precinct M	139	160	9	1	321	107	56	177
Third Ward, Precinct N	147	126	4		289	99	49	158
Third Ward, Precinct O	147	134	9	1	305	97	63	167
Third Ward, Precinct P	96	131	14	2	279	83	51	139
Third Ward, Precinct Q	172	125	5	2	314	134	44	184
Third Ward, Precinct R	123	120	4	2	265			
Third Ward, Precinct S	29	41	5		76	98	32	140
Third Ward, Precinct T	139	109		1	255			
Fourth Ward, Precinct A	194	183	14		411	142	83	242
Fourth Ward, Precinct B	135	167	4		327	134	64	206
Fourth Ward, Precinct C	116	128	8	1	269	110	40	170
Fourth Ward, Precinct D	115	104	11		238	109	37	151
Fourth Ward, Precinct E	103	133	4		247	84	63	157
Fourth Ward, Precinct F	103	85	3	1	202	116	36	162
Fourth Ward, Precinct G	104	89	15	1	223	114	39	162
Fourth Ward, Precinct H	115	117		1	260	123	46	192
Fourth Ward, Precinct I	123	101	29		265	120	37	174
Fourth Ward, Precinct J	75	84	2		180	93	26	133
Fourth Ward, Precinct K	110	115	18		257	112	60	184
Fourth Ward, Precinct L	96	88	11		210	83	34	126
Fourth Ward, Precinct M	102	88	15	1	209	113	22	152
Fourth Ward, Precinct N	114	116	2		247	136	30	185
Fourth Ward, Precinct O	83	74	2		165	77	25	116
Fourth Ward, Precinct P	98	93	12		206	114	28	149

Fourth Ward, Precinct Q	113	64	6		193	102	17	125
Fifth Ward, Precinct A	82	90	12	2	203	88	39	136
Fifth Ward, Precinct B	140	105	13	1	278	137	41	195
Fifth Ward, Precinct C	116	122	14	1	265	125	42	188
Fifth Ward, Precinct D	107	73	5		193	150	76	239
Firth Ward, Precinct E	124	143	15	1	288	117	52	179
Fifth Ward, Precinct F	106	86	10		219	93	36	140
Fifth Ward, Precinct G	146	148	19	1	324	128	60	200
Fifth Ward, Precinct H	100	66	5		186	197	30	241
Fifth Ward, Precinct I	72	90			166	43	45	94
Fifth Ward, Precinct J	183	149	13	2	355	112	64	184
Fifth Ward, Precinct K	103	104	13		233	111	39	162
Fifth Ward, Precinct L	90	81	4		186	95	35	141
Fifth Ward, Precinct M	245	139	21		436	218	45	289
Fifth Ward, Precinct N	99	103	20		239	94	33	144
Fifth Ward, Precinct O	106	70	4		186	71	36	120
Fifth Ward Precinct P	99	59	4	1	172	158	58	243
Fifth Ward, Precinct Q	145	140	17		307	175	80	275
Fifth Ward, Precinct R	106	132	6	2	260			
Fifth Ward, Precinct S	86	70	13	2	175			
Fifth Ward, Precinct T	111	80	18	1	215			
Fifth Ward, Precinct U	92	67	21		189			
Sixth Ward, Precinct A	174	206	19	1	422	138	86	237
Sixth Ward, Precinct B	258	248	16	1	532	141	111	269
Sixth Ward, Precinct C	157	142	10	3	322	206	111	336
Sixth Ward, Precinct D	199	197	25	2	429	107	94	217
Sixth Ward, Precinct E	265	172	9	1	464	128	113	255
Sixth Ward, Precinct F	276	205	1	1	504	99	120	242
Sixth Ward, Precinct G	230	158	10	1	422	134	82	236
Sixth Ward, Precinct H	104	76	4	1	206	135	118	272
Sixth Ward, Precinct I	158	92	7	1	265	104	123	241
Sixth Ward, Precinct J	192	157	4	1	387	78	102	184
Sixth Ward, Precinct K	153	136	7		310	156	126	283
Sixth Ward, Precinct L	174	195	19	2	417	129	99	249
Sixth Ward, Precinct M	149	163	10	4	342	147	100	272
Sixth Ward, Precinct N	105	119	6		247	155	108	279
Sixth Ward, Precinct O	158	138	24	2	337	157	95	281
Sixth Ward, Precinct P	244	218	20	5	492	96	116	237
Sixth Ward, Precinct Q	202	187	20	2	503	126	105	251
Sixth Ward, Precinct R	173	180	12	2	367	150	125	304
Sixth Ward, Precinct S	103	130	22	1	272	122	78	222
Sixth Ward, Precinct T	107	112	17	2	255	129	59	208
Sixth Ward, Precinct U	120	125	5		264	82	75	161
Sixth Ward, Precinct V	107	105	15	3	240			
Sixth Ward, Precinct W	146	108	5	1	269			
Sixth Ward, Precinct X	224	132	14	1	380			
Sixth Ward, Precinct Y	179	129	3		320			
Sixth Ward, Precinct Z	107	195	4	2	220			
Sixth Ward, Precinct AA	85	66	17		174			
Sixth Ward, Precinct BB	130	110	11	1	255			
Sixth Ward, Precinct CC	94	65	6		171			
Sixth Ward, Precinct DD	133	151	9	1	303			
Sixth Ward, Precinct EE	74	52	5		136			

CUYAHOGA COUNTY—Continued.

Voting Precincts.	For Governor, 1920.					For Governor, 1918.		
	Dem.	Rep.	Soc.	S. T.		Dem.	Rep.	
	Vic Donahey.	Harry L. Davis.	Frank B. Hamilton	Earl H. Foote.	Total Vote Cast in State.	James M. Cox.	Frank B. Willis.	Total Vote Cast in State.
Cleveland—Continued.								
Seventh Ward, Precinct A	80	108	5		198	72	30	117
Seventh Ward, Precinct B	75	90	5		176	68	28	99
Seventh Ward, Precinct C	143	151	9	2	312	108	59	180
Seventh Ward, Precinct D	71	101	14		195	64	29	109
Seventh Ward, Precinct E	85	74	2		165	99	20	131
Seventh Ward, Precinct F	77	107	3		194	106	40	158
Seventh Ward, Precinct G	133	136	13	1	228	119	55	181
Seventh Ward, Precinct H	114	159	9		288	133	56	202
Seventh Ward, Precinct I	129	131	9		275	122	62	193
Seventh Ward, Precinct J	67	145	9		230	85	59	158
Seventh Ward, Precinct K	110	127	15		250	87	52	151
Seventh Ward, Precinct L	135	246	3		394	104	97	215
Seventh Ward, Precinct M	72	82	4		171	80	26	131
Seventh Ward, Precinct N	151	161	4		334	89	65	162
Seventh Ward, Precinct O	125	153	1	2	285	101	65	167
Seventh Ward, Precinct P	118	122	2		348	96	56	157
Seventh Ward, Precinct Q	136	156	11	1	314	110	60	183
Seventh Ward, Precinct R	177	163	7	1	366	147	83	249
Eighth Ward, Precinct A	56	162	8	2	244	81	26	113
Eighth Ward, Precinct B	77	87	8		178	75	28	110
Eighth Ward, Precinct C	58	215			273	90	64	152
Eighth Ward, Precinct D	73	200	8		386	85	67	157
Eighth Ward, Precinct E	175	164	6	2	357	94	61	155
Eighth Ward, Precinct F	106	120			241	173	57	235
Eighth Ward, Precinct G	180	185	9		380	138	40	189
Eighth Ward, Precinct H	92	150	9			99	34	136
Eighth Ward, Precinct I	175	126	6		307	109	37	150
Eighth Ward, Precinct J	164	169	8		350	141	46	196
Eighth Ward, Precinct K	161	129	3	1	303	131	43	183

Eighth Ward, Precinct L	135	185	15	1	359	77	42	142
Eighth Ward, Precinct M	142	160	9		323	119	76	206
Eighth Ward, Precinct N	44	121	9		179	68	28	109
Eighth Ward, Precinct O	135	156	10	1	313	128	36	176
Eighth Ward, Precinct P	155	192	7	1	363			
Eighth Ward, Precinct Q	131	101	3		255	133	57	199
Ninth Ward, Precinct A	119	102	1		236	99	41	146
Ninth Ward, Precinct B	70	44	1		116	60	18	82
Ninth Ward, Precinct C	76	90	2		176	88	26	126
Ninth Ward, Precinct D	153	226	6		387	120	72	200
Ninth Ward, Precinct E	98	136	3		257	117	49	170
Ninth Ward, Precinct F	124	144	3	1	230	119	43	163
Ninth Ward, Precinct G	92	152	11		258	115	51	178
Ninth Ward, Precinct H	90	46		2	144	50	11	66
Ninth Ward, Precinct I	95	109	10	2	224	107	38	163
Ninth Ward, Precinct J	140	104	4	2	254	86	39	133
Ninth Ward, Precinct K	137	98	4		242	114	35	156
Ninth Ward, Precinct L	94	99	7	1	209	135	58	201
Ninth Ward, Precinct M	135	149	3		300	105	59	174
Ninth Ward, Precinct N	135	110	1	1	258	65	52	121
Ninth Ward, Precinct O	157	112	1	1	304	157	69	239
Ninth Ward, Precinct P	52	69	3		129	52	31	94
Ninth Ward, Precinct Q	33	47			85			
Ninth Ward Precinct R	26	41	2		71			
Tenth Ward, Precinct A	73	125	14	1	242	102	34	151
Tenth Ward, Precinct B	88	99	5	1	203	105	14	136
Tenth Ward, Precinct C	58	52	2		122	57	16	85
Tenth Ward, Precinct D	104	98	5	2	217	117	40	164
Tenth Ward, Precinct E	127	98	2	1	234	81	39	122
Tenth Ward, Precinct F	224	117	7		342	126	38	172
Tenth Ward, Precinct G	135	72	5	1	220	105	20	129
Tenth Ward, Precinct H	90	70	3		172	94	19	124
Tenth Ward, Precinct I	87	95	21		210	102	24	146
Tenth Ward, Precinct J	107	54	13		187	107	23	148
Tenth Ward, Precinct K	88	84	20	1	190	85	18	122
Tenth Ward, Precinct L	130	111	6		268	131	36	178
Tenth Ward, Precinct M	174	152	7		348	119	55	184
Tenth Ward, Precinct N	70	110	15	1	200	92	33	133
Tenth Ward, Precinct O	102	94	11	1	218	85	38	142
Eleventh Ward, Precinct A	126	126	6	2	269	117	44	167
Eleventh Ward, Precinct B	196	115	5		324	88	58	159
Eleventh Ward, Precinct C	244	218	7	2	487	81	69	152
Eleventh Ward, Precinct D	214	195	6	2	435	83	90	183
Eleventh Ward, Precinct E	96	80	5		199	131	87	234
Eleventh Ward, Precinct F	119	193	1	1	323	94	71	174
Eleventh Ward, Precinct G	68	330	7		419	61	109	186
Eleventh Ward, Precinct H	34	218	1		265	60	146	214
Eleventh Ward, Precinct I	11	253	3		282	14	107	142
Eleventh Ward, Precinct J	25	350	5		392	59	96	170
Eleventh Ward, Precinct K	47	261		1	330	45	80	136
Eleventh Ward, Precinct L	17	295	4		329	37	104	153
Eleventh Ward, Precinct M	3	148	2		180	32	155	215
Eleventh Ward, Precinct N	4	404	4	1	461	17	117	164
Eleventh Ward, Precinct O	7	478			497	31	193	251

CUYAHOGA COUNTY—Continued.

Voting Precincts.	For Governor, 1920.					For Governor, 1918.		
	Dem.	Rep.	Soc.	S. T.		Dem.	Rep.	
	Vic Donahey.	Harry L. Davis.	Frank B. Hamilton.	Earl H. Foote.	Total Vote Cast in State	James M. Cox.	Frank B. Willis.	Total Vote Cast in State.
Cleveland—Continued.								
Eleventh Ward, Precinct P	21	367	33	1	454	78	97	15
Eleventh Ward, Precinct Q	48	51	2	1	113	57	14	77
Eleventh Ward, Precinct R	12	292	11		331			
Eleventh Ward, Precinct S	204	170	8	1	401			
Eleventh Ward, Precinct T	24	194	2		236			
Eleventh Ward, Precinct U	12	303			338			
Eleventh Ward, Precinct V	70	176	6		269			
Twelfth Ward, Precinct A	48	237	4		304	43	80	129
Twelfth Ward, Precinct B	30	313	30		377	75	72	172
Twelfth Ward, Precinct C	7	197			229	42	106	161
Twelfth Ward, Precinct D	38	119	3		161	70	32	110
Twelfth Ward, Precinct E	38	208	3	1	276	101	58	169
Twelfth Ward, Precinct F	43	303	5	1	357	30	98	135
Twelfth Ward, Precinct G	50	268	33		361	107	63	192
Twelfth Ward, Precinct H	46	340			411	37	99	146
Twelfth Ward, Precinct I	33	335	11	1	387	43	77	139
Twelfth Ward, Precinct J	32	409	16		458	37	119	165
Twelfth Ward, Precinct J	29	392	18		443	59	84	159
Twelfth Ward, Precinct L	37	209	29		292	57	57	129
Twelfth Ward, Precinct M	70	217	37		331	72	56	170
Twelfth Ward, Precinct N	50	223	33	1	316	58	59	142
Twelfth Ward, Precinct O	43	204	3	1	256	84	30	123
Twelfth Ward, Precinct P	27	115	4		148			
Twelfth Ward, Precinct Q	65	75	1		153			
Thirteenth Ward, Precinct A	45	84	4		141	67	25	100
Thirteenth Ward, Precinct B	111	64	8		197	99	26	133
Thirteenth Ward, Precinct C	137	120	6		263	162	25	193
Thirteenth Ward, Precinct D	106	177	6		289	136	46	190
Thirteenth Ward, Precinct E	88	90			191	112	15	133
Thirteenth Ward, Precinct F	110	96	7		211	116	34	159

Thirteenth Ward, Precinct G	112	135	9	1	262	141	33	185
Thirteenth Ward, Precinct H	114	88	11		215	126	25	157
Thirteenth Ward, Precinct I	124	155	7	2	301	102	55	167
Thirteenth Ward, Precinct J	109	93	11	1	218	115	27	150
Thirteenth Ward, Precinct K	185	95	13		298	149	23	185
Thirteenth Ward, Precinct L	139	228	13	1	386	170	64	247
Thirteenth Ward, Precinct M	125	155	7	1	279	137	41	195
Thirteenth Ward, Precinct N	35	90	5		132	83	27	123
Thirteenth Ward, Precinct O	130	183	19	1	345	177	68	268
Thirteenth Ward, Precinct P	152	108	8		287	153	25	129
Thirteenth Ward, Precicnt Q	143	113	13	1	280			
Thirteenth Ward, Precinct R	29	29	3	1	68	189	32	232
Fourteenth Ward, Precinct A	171	160	13	1	360	143	68	235
Fourteenth Ward, Precinct B	122	98	8		277	142	63	219
Fourteenth Ward, Precinct C	194	121	13		343	172	49	231
Fourteenth Ward, Precinct D	153	118	7		282	138	53	198
Fourteenth Ward, Precinct E	228	99	14		360	174	39	229
Fourteenth Ward, Precinct F	138	72	21	1	246	146	22	184
Fourteenth Ward, Precinct G	70	62	1		140	77	16	101
Fourteenth Ward, Precinct H	65	65	2		138	53	23	78
Fourteenth Ward, Precinct I	70	84	2	1	160	170	46	231
Fourteenth Ward, Precinct J	129	104	5		240	135	24	166
Fourteenth Ward, Precinct K	135	126	12		285	164	38	204
Fourteenth Ward, Precinct L	169	92	16	3	302	146	27	186
Fourteenth Ward, Precinct M	158	114	4		286	179	30	215
Fourteenth Ward, Precinct N	82	134	5	1	229	136	35	179
Fourteenth Ward, Precinct O	86	122	7		224			
Fourteenth Ward, Precinct P	97	65	5		169			
Fourteenth Ward, Precinct Q	82	118	10		219	202	86	294
Fifteenth Ward, Precinct A	107	83	1		205	90	25	125
Fifteenth Ward, Precinct B	111	154	8		282	98	56	166
Fifteenth Ward, Precinct C	109	143	5		271	105	64	175
Fifteenth Ward, Precinct D	102	155	7	1	277	67	81	158
Fifteenth Ward, Precinct E	86	78	4		169	45	35	82
Fifteenth Ward, Precinct F	234	109	3		347	119	39	163
Fifteenth Ward, Precinct G	139	142	6	1	291	187	63	260
Fifteenth Ward, Precinct H	140	174	6		320	99	79	183
Fifteenth Ward, Precinct I	144	134	5		290	86	45	133
Fifteenth Ward, Precinct J	178	145	5	2	341	72	63	152
Fifteenth Ward, Precinct K	217	196	3	1	431	75	107	187
Fifteenth Ward, Precinct L	241	257	51	1	511	103	130	233
Fifteenth Ward, Precinct M	204	146	2	2	388	178	106	342
Fifteenth Ward, Precinct N	105	104	5	1	227	125	38	192
Fifteenth Ward, Precinct O	226	188	8	6	432	113	113	230
Fifteenth Ward, Precinct P	187	160	4		352	120	112	242
Fifteenth Ward, Precinct Q	216	307	2	1	548	83	134	219
Fifteenth Ward, Precinct R	156	94	18	2	275	105	39	155
Fifteenth Ward, Precinct S	122	112	1	1	233	142	149	303
Fifteenth Ward, Precinct T	185	132	76	1	403	176	49	248
Fifteenth Ward, Precinct U	284	217	7		505	120	105	230
Fifteenth Ward, Precinct V	181	140	7		334	101	61	171
Fifteenth Ward, Precinct W	261	183	56	6	516	226	112	354
Fifteenth Ward, Precinct X	186	120	28	1	351	173	87	307
Fifteenth Ward, Precinct Y	218	145	32	1	411	162	60	136

CUYAHOGA COUNTY—Continued.

Voting Precincts.	For Governor, 1920.					For Governor, 1918.		
	Dem.	Rep.	Soc.	S. T.		Dem.	Rep.	
	Vic Donahey.	Harry L. Davis.	Frank B. Hamilton	Earl H. Foote.	Total Vote Cast in State.	James M. Cox.	Frank B. Willis.	Total Vote Cast in State.
Cleveland—Continued.								
Fifteenth Ward, Precinct Z	264	247	5		523	98	86	289
Fifteenth Ward, Precinct AA	139	122	3		296			
Fifteenth Ward, Precinct BB	165	188	7		371			
Fifteenth Ward, Precinct CC	101	52	12		171			
Fifteenth Ward, Precinct DD	95	101	81		292			
Fifteenth Ward, Precinct EE	70	75	6		153			
Sixteenth Ward, Precinct A	101	118	16		249	114	42	1 3
Sixteenth Ward, Precinct B	118	106	8		239	83	47	124
Sixteenth Ward, Precinct C	216	118	9		360	130	55	201
Sixteenth Ward, Precinct D	141	91	27		287	154	40	205
Sixteenth Ward, Precinct E	115	81	14	2	241	107	50	165
Sixteenth Ward, Precinct F	46	86	7		155	85	26	121
Sixteenth Ward, Precinct G	71	134	3		21	91	48	152
Sixteenth Ward, Precinct H	128	115	15	1	269	137	53	218
Sixteenth Ward, Precinct I	104	106	18		135	100	42	158
Sixteenth Ward, Precinct J	56	142	15		223	66	70	146
Sixteenth Ward, Precinct K	57	116	10		198	76	40	137
Sixteenth Ward, Precinct L	150	116	13		304	130	27	177
Sixteenth Ward, Precinct M	63	76	7	1	157	152	95	269
Sixteenth Ward, Precinct N	107	93	10		220	153	91	263
Sixteenth Ward, Precinct O	135	133	20		311	117	53	175
Sixteenth Ward, Precinct P	263	131	15		423	161	68	241
Sixteenth Ward, Precinct Q	139	76	7	1	229	113	21	140
Sixteenth Ward, Precinct R	146	110	28	1	288	124	50	195
Sixteenth Ward, Precinct S	133	110	29	5	293	122	53	194
Sixteenth Ward, Precinct T	244	140	5		398	138	61	201
Sixteenth Ward, Precinct U	132	98	34		277	151	34	206
Sixteenth Ward, Precinct V	162	202	22		400	127	90	238
Sixteenth Ward, Precinct W	230	211	14	1	466	194	151	373

Sixteenth Ward, Precinct X	128	165	33	1	352	168	65	289
Sixteenth Ward, Precinct Y	167	134	72	2	384	178	79	292
Sixteenth Ward, Precinct Z	105	79	8		200	61	31	94
Sixteenth Ward, Precinct AA	217	190	14	1	431	101	92	203
Sixteenth Ward, Precinct BB	182	206	44		474	90	85	190
Sixteenth Ward, Precinct CC	92	92	8		229			
Sixteenth Ward, Precinct DD	37	50	13		104			
Sixteenth Ward, Precinct EE	84	52	11		158			
Sixteenth Ward, Precinct FF	182	147	13		355			
Sixteenth Ward, Precinct GG	117	97	4	1	230			
Sixteenth Ward, Precinct HH	48	35	6		91			
Seventeenth Ward, Precinct A	82	201	51	1	364	88	54	175
Seventeenth Ward, Precinct B	79	161	58	1	313	80	52	160
Seventeenth Ward, Precinct C	63	209	91	1	373	75	69	168
Seventeenth Wrad, Precinct D	59	153	52	1	278	86	54	177
Seventeenth Ward, Precinct E	77	222	37		345	86	71	181
Seventeenth Ward, Precinct F	101	155	18		279	119	26	159
Seventeenth Ward, Precinct G	119	84	8	2	212	95	45	137
Seventeenth Ward, Precinct H	91	143	54		312	97	55	174
Seventeenth Ward, Precinct I	110	110	17	1	254	73	38	125
Seventeenth Ward, Precinct J	159	132	8		305	107	43	160
Seventeenth Ward, Precinct K	90	118	29		254	77	37	128
Seventeenth Ward, Precinct L	110	103	15		234	94	41	150
Seventeenth Ward, Precinct M	91	117	10		231	93	34	142
Seventeenth Ward, Precinct N	148	171	26		357	143	54	214
Seventeenth Ward, Precinct O	172	88	5		287	99	50	165
Eighteenth Ward, Precinct A	207	231	12		474	123	82	211
Eighteenth Ward, Precinct B	285	233	3		524	99	96	205
Eighteenth Ward, Precinct C	269	223	5	1	534	85	93	182
Eighteenth Ward, Precinct D	301	280	2	1	589	101	110	214
Eighteenth Ward, Precinct E	33	427	7		488	30	161	196
Eighteenth Ward, Precinct F	51	82	12	1	148	128	81	233
Eighteenth Wrad, Precinct G	50	100	32		194	65	36	114
Eighteenth Ward, Precinct H	101	202	19		311	84	76	182
Eighteenth Ward, Precinct I	148	180	7		361	111	80	210
Eighteenth Ward, Precinct J	114	168	39		341	86	61	169
Eighteenth Ward, Precinct K	151	218	40	2	435	149	83	247
Eighteenth Ward, Precinct L	170	191	21	1	405	88	87	188
Eighteenth Ward, Precinct M	145	238	13		401	84	81	171
Eighteenth Ward, Precinct N	195	264	17		494	87	111	205
Eighteenth Ward, Precinct O	99	146	13	3	323	63	75	149
Eighteenth Ward, Precinct P	68	177	18	1	252	92	45	143
Eighteenth Ward, Precinct Q	136	192	15		370	120	62	198
Eighteenth Ward, Precinct R	121	93	20		240	110	41	164
Eighteenth Ward, Precinct S	65	288	2		375			
Eighteenth Ward, Precinct T	113	142	40	2	312	41	114	168
Nineteenth Ward, Precinct A	176	137			315	100	149	253
Nineteenth Ward, Precinct B	245	196	6	2	462	94	89	189
Nineteenth Ward, Precinct C	56	90	1		150	55	27	82
Nineteenth Ward, Precinct D	74	121			205	67	37	114
Nineteenth Ward, Precinct E	196	212	4	1	432	83	85	184
Nineteenth Ward, Precinct F	259	213	3		487	64	100	168
Nineteenth Ward, Precinct G	343	194		1	552	94	78	176
Nineteenth Ward, Precinct H	234	189	5		438	79	75	15

CUYAHOGA COUNTY—Continued.

Voting Precincts.	For Governor, 1920.					For Governor, 1918.		
	Dem.	Rep.	Soc.	S. T.		Dem.	Rep.	
	Vic Donahey.	Harry L. Davis.	Frank B. Hamilton.	Earl H. Foote.	Total Vote Cast in State	James M. Cox.	Frank B. Willis.	Total Vote Cast in State.
Cleveland—Continued.								
Nineteenth Ward, Precinct I	405	249	5	1	680	72	125	204
Nineteenth Ward, Precinct J	301	202			510	57	88	147
Nineteenth Ward, Precinct K	175	319	12	2	525	80	128	214
Nineteenth Ward, Precinct L	184	328	13	1	554	101	114	229
Nineteenth Ward, Precinct M	121	91	11	4	498	105	122	235
Nineteenth Ward, Precinct N	104	318	10		462	67	139	222
Nineteenth Ward, Precinct O	109	258	14		391	58	108	175
Nineteenth Ward, Precinct P	81	223	5		326			
Nineteenth Ward, Precinct Q	199	175	17	4	410	46	91	146
Nineteenth Ward, Precinct R	276	187	1		489	96	61	166
Twentieth Ward, Precinct A	171	127	7		323	68	57	133
Twentieth Ward, Precinct B	217	163	3		388	97	86	196
Twentieth Ward, Precinct C	241	153	6		412	80	71	156
Twentieth Ward, Precinct D	173	148	13	1	352	49	74	128
Twentieth Ward, Precinct E	203	232	3	1	456	95	98	202
Twentieth Ward, Precinct F	125	162	3	2	302	52	74	133
Twentieth Ward, Precinct G	223	269	6		540	106	113	220
Twentieth Ward, Precinct H	227	143	6		388	83	63	150
Twentieth Ward, Precinct I	264	189	11	2	472	83	94	185
Twentieth Ward, Precinct J	237	193	2	3	448	86	92	182
Twentieth Ward, Precinct K	328	291	8	5	655	101	114	222
Twentieth Ward, Precinct L	219	191	2		428	88	118	208
Twentieth Ward, Precinct M	409	263	4	1	691	104	108	219
Twentieth Ward, Precinct N	198	213	3		417	58	66	125
Twentieth Ward, Precinct O	289	201			524	73	85	160
Twentieth Ward, Precinct P	291	226	1	1	550	83	132	218
Twentieth Ward, Precinct Q	362	371	5	2	664	71	127	199
Twentieth Ward, Precinct R	285	151	1	3	462			
Twentieth Ward, Precinct S	110	105	1		226			

Twentieth Ward, Precinct T	222	173	1		406	128	158	287
Twenty-first Ward, Precinct A	126	127	25	1	290	108	59	193
Twenty-first Ward, Precinct B	162	90			294	108	41	158
Twenty-first Ward, Precinct C	138	85	10	1	248	95	21	125
Twenty-first Ward, Precinct D	160	120	8		299	123	64	202
Twenty-first Ward, Precinct E	166	153	11	2	360	139	74	217
Twenty-first Ward, Precinct F	199	151	6	1	350	128	67	200
Twenty-first Ward, Precinct G	188	112	6	1	315	94	26	144
Twenty-first Ward, Precinct H	160	127	2		295	69	40	123
Twenty-first Ward, Precinct I	111	117			262	73	58	140
Twenty-first Ward, Precinct J	193	124			338	101	83	189
Twenty-first Ward, Precinct K	213	166	11		393	115	84	205
Twenty-first Ward, Precinct L	132	112	5		256	104	96	206
Twenty-first Ward, Precinct M	323	185	2	1	520	164	83	256
Twenty-first Ward, Precinct N	290	217	6	1	522	118	89	213
Twenty-first Ward, Precinct O	236	160	9	2	404	105	72	187
Twenty-first Ward, Precinct P	226	160	9		404	114	66	184
Twenty-first Ward, Precinct Q	220	175	6		444			
Twenty-first Ward, Precinct R	91	90	7	2	191	30	90	228
Twenty-second Ward, Precinct A	172	138	12	1	335	105	69	180
Twenty-second Ward, Precinct B	155	95	9		255	95	49	152
Twenty-second Ward, Precinct C	128	112	12		282	98	72	177
Twenty-second Ward, Precinct D	135	153	22		320	117	57	184
Twenty-second Ward, Precinct E	226	176	13		436	135	106	257
Twenty-second Ward, Precinct F	168	160		1	347	54	105	268
Twenty-second Ward, Precinct G	104	115	5		229	97	62	171
Twenty-second Ward, Precinct H	320	256	2		596	92	110	214
Twenty-second Ward, Precinct I	149	109	8		276	79	64	148
Twenty-second Ward, Precinct J	207	120	2	1	351	109	57	168
Twenty-second Ward, Precinct K	146	149	7	1	320	69	59	136
Twenty-second Ward, Precinct L	136	114	7	1	272	142	116	268
Twenty-second Ward, Precinct M	221	249	11		482	122	117	243
Twenty-second Ward, Precinct N	164	107	3		290	80	62	149
Twenty-second Ward, Precinct O	212	183	3		410	118	121	242
Twenty-second Ward Precinct P	186	171			360	63	89	155
Twenty-second Ward, Precinct Q	224	225	7	1	474	59	78	139
Twenty-second Ward, Precinct R	190	181	5	1	409			
Twenty-second Ward, Precinct S	101	136	5	1	249			
Twenty-second Ward, Precinct T	215	250	8	1	475			
Twenty-second Ward, Precinct U	62	90	2		162	59	85	147
Twenty-third Ward, Precinct A	149	103	29		293	139	41	198
Twenty-third Ward, Precinct B	104	101	15		229	95	30	143
Twenty-third Ward, Precinct C	101	73	9	1	191	108	21	142
Twenty-third Ward, Precinct D	161	114	14	1	307	86	35	136
Twenty-third Ward, Precinct E	192	151	19	2	378	107	62	186
Twenty-third Ward, Precinct F	143	140	13		303	110	73	195
Twenty-third Ward, Precinct G	200	162	18	2	395	110	68	189
Twenty-third Ward, Precinct H	168	110	17		289	121	46	180
Twenty-third Ward, Precinct I	126	92	26		257	109	40	165
Twenty-third Ward, Precinct J	139	87	44	1	295	132	35	198
Twenty-third Ward, Precinct K	148	65	40		268	136	26	182
Twenty-third Ward, Precinct L	130	42	30	1	215	111	26	162
Twenty-third Ward, Precinct M	124	80	26		234	132	59	201
Twenty-third Ward, Precinct N	132	101	50	3	298	139	39	204

CUYAHOGA COUNTY—Continued.

Voting Precincts.	For Governor, 1920.					For Governor, 1918.		
	Dem.	Rep.	Soc.	S. T.		Dem.	Rep.	
	Vic Donahey.	Harry L. Davis.	Frank B. Hamilton.	Earl H. Foote.	Total Vote Cast in State.	James M. Cox.	Frank B. Willis.	Total Vote Cast in State.
Cleveland—Continued.								
Twenty-third Ward, Precinct O	88	77	17		196	90	17	135
Twenty-third Ward, Precinct P	126	103	22		261	125	40	168
Twenty-third Ward, Precinct Q	107	62	13		183			
Twenty-third Ward, Precinct R	34	41	11	1	91	83	38	135
Twenty-fourth Ward, Precinct A	129	95	17		253	94	53	156
Twenty-fourth Ward, Precinct B	205	166	13	2	392	196	93	204
Twenty-fourth Ward, Precinct C	189	158	18		409	119	92	226
Twenty-fourth Ward, Precinct D	150	139	5	1	300	73	81	161
Twenty-fourth Ward, Precinct E	137	99	5		231	187	131	330
Twenty-fourth Ward, Precinct F	86	79	2	1	190	76	52	145
Twenty-fourth Ward, Precinct G	152	124	32		315	115	63	204
Twenty-fourth Ward, Precinct H	208	166	35	3	445	163	65	250
Twenty-fourth Ward, Precinct I	147	122	16		295	156	106	271
Twenty-fourth Ward, Precinct J	305	246	13	2	593	127	118	252
Twenty-fourth Ward, Precinct K	165	149	12		335	90	77	173
Twenty fourth Ward, Precinct L	188	184	4	2	386	95	78	177
Twenty-fourth Ward, Precinct M	207	168	18		402	83	107	195
Twenty-fourth Ward, Precinct N	191	175	13	1	386	154	175	336
Twenty-fourth Ward, Precinct O	196	219	44	1	467	120	107	237
Twenty-fourth Ward, Precinct P	208	169	16	1	405	80	80	167
Twenty-fourth Ward, Precinct Q	169	184	14	1	384	102	77	186
Twenty-fourth Ward, Precinct R	110	81	14		212	163	109	204
Twenty-fourth Ward, Precinct S	289	184	10	3	511	98	104	212
Twenty-fourth Ward, Precinct T	142	171	28	1	347	91	89	188
Twenty-fourth Ward, Precinct U	220	175	1		408	103	91	203
Twenty-fourth Ward, Precinct V	90	89	11	1	198			
Twenty-fourth Ward, Precinct W	288	151	12	2	471			
Twenty-fourth Ward, Precinct X	241	166	14		452			
Twenty-fourth Ward, Precinct Y	190	155	9		382			

Twenty-fourth Ward, Precinct Z	105	125	16		258			
Twenty-fifth Ward, Precinct A	130	154	18		337	95	60	162
Twenty-fifth Ward, Precinct B	171	135	16	3	334	90	85	175
Twenty-fifth Ward, Precinct C	177	212	5		399	81	88	170
Twenty-fifth Ward, Precinct D	114	95	4	1	222	154	143	306
Twenty-fifth Ward, Precinct E	241	188	6	3	441	108	81	199
Twenty-fifth Ward, Precinct F	217	144	4		388	73	83	163
Twenty-fifth Ward, Precinct G	173	142	2	1	327	149	121	279
Twenty-fifth Ward, Precinct H	173	143	2	1	324	78	82	166
Twenty-fifth Ward, Precinct I	280	192	8	2	503	103	82	190
Twenty-fifth Ward, Precinct J	316	226	5		555	111	109	220
Twenty-fifth Ward, Precinct K	167	190	10	1	392	78	98	184
Twenty-fifth Ward, Precinct L	312	242		4	589	104	124	235
Twenty-fifth Ward, Precinct M	177	156	3		347	72	52	126
Twenty-fifth Ward, Precinct N	138	150			277	125	155	278
Twenty-fifth Ward, Precinct O	282	235	6	2	531	99	129	240
Twenty-fifth Ward, Precinct P	254	184	2		465	108	82	200
Twenty-fifth Ward, Precinct Q	273	171	7		457	117	121	245
Twenty-fifth Ward, Precinct R	165	155	3		343	70	84	157
Twenty-fifth Ward, Precinct S	223	225	4	1	489			
Twenty-fifth Ward, Precinct T	234	221	2	1	467			
Twenty-fifth Ward, Precinct U	160	122	5	2	296	128	88	228
Twenty-fifth Ward, Precinct V	239	159	2		403			
Twenty-sixth Ward, Precinct A	312	228	15	2	578	138	90	251
Twenty-sixth Ward, Precinct B	61	50	2		113	155	119	288
Twenty-sixth Ward, Precinct C	214	160	8		386	93	79	179
Twenty-sixth Ward, Precinct D	230	202	10	2	415	176	139	335
Twenty-sixth Ward, Precinct E	222	181	2	1	417	86	87	178
Twenty-sixth Ward, Precinct F	147	116	16		288	121	106	247
Twenty-sixth Ward, Precinct G	100	150	22	1	280	156	118	291
Twenty-sixth Ward, Precinct H	170	179	28	2	396	169	115	316
Twenty-sixth Ward, Precinct I	200	129	17	2	375	106	116	242
Twenty-sixth Ward, Precinct J	312	149	22		494	90	131	227
Twenty-sixth Ward, Precinct K	241	155	19	1	439	113	81	198
Twenty-sixth Ward, Precinct L	201	110	18	2	360	116	82	203
Twenty-sixth Ward, Precinct M	147	153	22		323	134	124	271
Twenty-sixth Ward, Precinct N	223	172	5	2	430	125	80	207
Twenty-sixth Ward, Precinct O	258	318	34	1	619	100	120	232
Twenty-sixth Ward, Precinct P	252	155	15	4	433	97	100	218
Twenty-sixth Ward, Precinct Q	120	81	27		237	88	149	140
Twenty-sixth Ward, Precinct R	214	175	2	2	402	104	171	279
Twenty-sixth Ward, Precinct S	200	166	7	3	391	170	169	349
Twenty-sixth Ward, Precinct T	454	294	8		765	107	166	276
Twenty-sixth Ward, Precinct U	238	198	9	2	457	101	112	216
Twenty-sixth Ward, Precinct V	114	98	65	1	299	97	48	210
Twenty-sixth Ward, Precinct W	144	109	21	1	291	126	82	227
Twenty-sixth Ward, Precinct X	257	220	12	1	506	123	144	275
Twenty-sixth Ward, Precinct Y	252	201	3		470	79	115	199
Twenty-sixth Ward, Precinct Z	215	193	8		433	106	88	198
Twenty-sixth Ward, Precinct AA	283	183	49	3	538	102	82	202
Twenty-sixth Ward, Precinct BB	201	162	4		388	118	129	260
Twenty-sixth Ward, Precinct CC	165	264	6		369	119	132	255
Twenty-sixth Ward, Precinct DD	182	149	6		342	105	102	116
Twenty-sixth Ward, Precinct EE	206	119	10		139	80	51	143

CUYAHOGA COUNTY—Continued.

Voting Precincts.	For Governor, 1920.					For Governor, 1918.		
	Dem.	Rep.	Soc.	S. T.		Dem.	Rep.	
	Vic Donahey.	Harry L. Davis.	Frank B. Hamilton	Earl H. Foote.	Total Vote Cast in State.	James M. Cox.	Frank B. Willis.	Total Vote Cast in State.
Cleveland—Concluded.								
Twenty sixth Ward, Precinct FF	124	72	6		222	48	52	109
Twenty sixth Ward, Precinct GG	166	112	13		314			
Twenty sixth Ward, Precinct HH	114	114	33	2	286			
Twenty sixth Ward, Precinct II	55	103	36	4	222			
Twenty sixth Ward, Precinct JJ	247	216	18		495			
Twenty sixth Ward, Precinct KK	302	219	20	1	573			
Twenty sixth Ward, Precinct LL	262	117	18	2	412			
Twenty sixth Ward, Precinct MM	26	24	3		57			
Twenty sixth Ward, Precinct NN	120	81	7		211			
Twenty sixth Ward, Precinct OO	172	124			305			
Twenty sixth Ward, Precinct PP	92	82	17		204			
Twenty sixth Ward, Precinct QQ	154	150		1	361			
Twenty sixth Ward, Precinct RR	147	47			198			
Twenty sixth Ward, Precinct SS	157	124	8		290			
Twenty sixth Ward, Precinct TT	184	137	1		337			
Twenty sixth Ward, Precinct UU	235	138	11		387			
Totals	84,531	85,842	6,488	410	184,048	53,113	34,530	
Bay	225	181	3		419	63	82	150
Beachwood Village	59	19	2		80	14	35	51
Bedford—								
Precinct A	138	169	6		321	77	73	152
Precinct B	145	90	8		250	46	58	104
Precinct C	185	142		2	338	63	82	145
Precinct D	161	90	1	1	253	70	82	162
Berea—								
Precinct A	208	135			345	71	192	273

Precinct B	21[illegible]	180	2		410	85	114	211
Precinct D	167	181	2		359			
Bratenahl	216	145			371	61	83	144
Brecksville	204	117	4		336	102	103	216
Brooklyn	64	99	2		136	45	40	97
Brooklyn Heights	101	90	2		203	25	58	84
Brook Park	146	86	4		247	69	72	146
Chagrin Falls—								
Precinct A	284	228	3		531	64	160	235
Precinct B	240	184	5		440	77	129	208
Precinct C	64	28			100	18	32	50
Cleveland Heights—								
Precinct A	657	319	5	1	977	132	231	368
Precinct B	266	181			444	122	264	392
Precinct C	461	363	1	5	851	108	210	325
Precinct D	241	234			528	113	227	344
Precinct E	471	328	2		833	125	243	370
Precinct F	152	168			389	80	131	220
Precinct G	468	348	1	1	851	91	135	256
Precinct H	437	239	7		698	82	94	180
Precinct I	384	236	2	1	625			
Precinct J	473	291	2	3	784			
Precinct K	298	225	2	1	537			
Precinct L	386	213	6	1	621			
Precinct M	198	98	2	1	302			
Precinct N	230	131	5	3	379			
Cuyahoga Heights	90	41	1		142	49	27	78
Dover—								
Precinct A	182	116	3	2	316	86	90	181
Precinct B	100	154	3	1	270	98	69	173
East Cleveland—								
First Ward, Precinct A	412	232	6		692	118	139	257
First Ward, Precinct B	220	169	1		404	49	91	146
First Ward, Precinct C	269	231	6	1	523	54	128	185
First Ward, Precinct D	137	106			274	48	45	98
Second Ward Precinct A	385	204	3		606	112	124	243
Second Ward, Precinct B	297	221	3		536	83	97	182
Second Ward, Precinct C	285	204	6		498	81	138	225
Second Ward, Precinct D	261	175	3		447	54	87	146
Third Ward, Precinct A	267	198	9	3	482	74	101	178
Third Ward, Precinct B	435	368	4		723	104	163	270
Third Ward, Precinct C	244	171			428	62	93	153
Third Ward, Precinct D	274	208	1		498	102	135	237
Third Ward, Precinct E	386	171	7	3	647	100	149	257
Third Ward, Precinct F	282	206	5		503	67	91	162
Third Ward, Precinct G	187	57			337	41	80	125
Third Ward, Precinct H	286	161	5		462	60	97	165
Fourth Ward, Precinct A	444	289	6	1	761	93	126	223
Fourth Ward, Precinct B	280	197			500	44	109	159
Fourth Ward, Precinct C	532	322	11	3	877	109	148	258
Fourth Ward, Precinct D	252	149	1		411	38	89	132
Fourth Ward, Precinct E	479	286	28	1	841	111	168	280
East View						35	57	94
South Euclid Village	275	165	22		474	110	109	

CUYAHOGA COUNTY—Continued.

Voting Precincts.	For Governor, 1920.					For Governor, 1918.		
	Dem.	Rep.	Soc.	S. T.		Dem.	Rep.	
	Vic Donahey.	Harry L. Davis.	Frank B. Hamilton.	Earl H. Foote.	Total Vote Cast in State	James M. Cox.	Frank B. Willis.	Total Vote Cast in State.
Claribel Village						39	26	
Euclidville Village	55	76			136	27	25	
Euclid—								
Precinct A	200	171	3	1	388	90	88	184
Precinct B	304	243	7		571	87	118	219
Fairview	164	144	3	1	319			
Garfield Heights—								
Precinct A	134	100	7	1	266			
Precinct B	218	144	9	1	366			
Glenwillow Village	33	22			55	17	18	36
Goldwood—								
Precinct A						37	53	93
Precinct B	55	37		1	102	10	37	48
Idlewood	13	16			32	11	7	18
Independence—								
Village Precinct A	133	173	7	1	330	96	90	200
Township Precinct B	15	30	1		49	21	13	36
Lakewood—								
First Ward, Precinct A	374	324	5	1	717	70	149	224
First Ward, Precinct B	203	168	12		395	58	117	179
First Ward, Precinct C	259	188	5		463	101	106	212
First Ward, Precinct D	277	165	1	1	464	65	105	172
First Ward ,Precinct E	193	187		1	386	55	86	143
First Ward, Precinct F	283	212	5		511	76	98	177
First Ward, Precinct G	217	263	3	1	394			
First Ward, Precinct H	331	229	1	2	584	105	104	211
First Ward, Precinct I	94	77	4		175			
Second Ward, Precinct A	282	239	1		532	67	128	200
Second Ward, Precinct B	362	272			579	108	139	253
Second Ward, Precinct C	33[illegible]	265	5		614	85	153	245

Second Ward, Precinct D	352	330	1	2	690	121	147	274
Second Ward, Precinct E	323	255		1	593	96	135	232
Second Ward, Precinct F	367	271	4		648	82	146	229
Second Ward, Precinct G	382	291	2		685	64	119	188
Second Ward, Precinct H	173	133	6		316			
Third Ward, Precinct A	341	261	1	2	617	98	142	245
Third Ward, Precinct B	444	354	2	1	820	94	138	232
Third Ward, Precinct C	399	316	3	1	737	139	152	302
Third Ward, Precinct D	326	308	5	1	663	89	111	205
Third Ward, Precinct E	304	214		1	521			
Third Ward, Precinct F	99	111	3		219	101	98	205
Third Ward, Precinct G	115	76	5	1	201			
Fourth Ward, Precinct A	372	355	4	3	753	110	140	263
Fourth Ward, Precinct B	368	377	5	1	773	126	147	277
Fourth Ward, Precinct C	282	257	1	1	560	93	120	217
Fourth Ward, Precinct D	239	221	3		478	95	91	198
Fourth Ward, Precinct E	200	227	5	4	448	94	104	208
Fourth Ward, Precinct F	171	203	9	3	406	82	89	179
Fourth Ward, Precinct G	60	121	2		192	75	36	127
Maple Heights Village	276	155	22	1	481	145	66	227
Mayfield—								
Precinct A	94	49			159			
Precinct B	270	169	8	2	462			
Middleburgh—								
Precinct B						136	91	235
Precinct C	206	135	2		361			
Precinct D								
Newburgh Heights	290	270	34		617			
Precinct A						180	82	289
North Olmsted—								
Precinct A	235	84	1		332			
Precinct B	118	90			218	125	137	272
Olmsted—								
Precinct A	106	41	4		154	81	89	171
Precinct B	155	114	3	1	280	35	35	78
Orange	156	89	6		262	84	63	158
Parma—								
Precinct A	96	103	9	1	218			
Precinct B	125	191	9	2	343	132	102	269
Parma Heights	73	47	1		128	35	35	75
Richmond Heights	60	49			115			
Rocky River—								
Precinct A	167	118			313			
Precinct B	178	157	6		357	120	177	300
Royalton	157	173	3		349	83	117	214
Shaker Heights—								
Precinct A	472	348	1		836			
Precinct B	163	116	1		288	80	138	223
Solon	144	77	2		227	80	77	159
South Newburgh—								
Precinct A						111	103	229
Precinct B						43	31	75

CUYAHOGA COUNTY—Concluded.

Voting Precincts.	For Governor, 1920.					For Governor, 1918.		
	Dem.	Rep.	Soc.	S. T.		Dem.	Rep.	
	Vic Donahey.	Harry L. Davis.	Frank B. Hamilton	Earl H. Foote.	Total Vote Cast in State.	James M. Cox.	Frank B. Willis.	Total Vote Cast in State.
Strongsville—								
Precinct A	81	63	1		151			
Precinct B	122	97	5		237	73	129	221
Valley View	74	41	1		122			
Warrensville—								
Precinct A	91	102	5		210			
Precinct B	100	90	1		199			
Precinct C						47	40	92
Precinct D						39	27	72
West Park—								
Precinct A	122	179	7		317	163	133	312
Precinct B	181	147	28	5	375	215	108	347
Precinct C	137	66	2		210	96	59	159
Precinct D	76	58	12		164	97	37	151
Precinct E	90	54	7	2	162			
Precinct F	96	93	15		205			
Precinct G	182	103	16	3	321			
Precinct H	208	218	12	1	453			
Precinct I	78	47	4	3	138			
Precinct J	45	67	3		122			
Totals	114,809	108,547	7,072	500	239,241	62,036	45,705	
Pluralities	6,262					16,331		

VOTE FOR COUNTY OFFICERS, 1920.

Office.	Democrat.	Vote.	Republican.	Vote.	Farmer Labor.	Vote.
Clerk of Courts	Edmund B. Haserodt	197,421	George Wallace	98,017	William Giltuer	1,750
Sheriff	Joseph T. Ball	70,823	C. B. Stannard	128,801	Murray Youts	1,828
County Commissioner	Tom Reynolds	66,720	Alva R. Dittrick	130,346	August Boest	1,839
County Commissioner	William Stolte	65,814	Fred Kohler	138,482	Edward Karbon	1,899
County Commissioner	John M. Sulzman	71,900	Jerry R. Zmunt	127,397	Charlotte Smith	1,966
Treasurer	E. J. Hanratty	71,547	Ralph C. McBride	129,298	John Jay Phare	1,859
Recorder	Hosea Paul	82,292	Lyman O. Newell	116,863	Henry Richter	1,893
Surveyor	W. A. Stinchcomb	99,334	Frank R. Lander	104,851		
Prosecuting Attorney	E. J. Hopple	93,645	Edward C. Stanton	109,464		
Coroner	W. J. Zoul	70,398	A. P. Hammond	130,076	Max Camin	1,500

VOTE FOR PROBATE JUDGE.

Alexander Haddan	101,548.
C. L. Case	2,063.

DARKE COUNTY.

Voting Precincts.	For Governor, 1920.					For Governor, 1918.		
	Dem.	Rep.	Soc.	S. T.		Dem.	Rep.	
	Vic Donahey.	Harry L. Davis.	Frank B. Hamilton.	Earl H. Foote.	Total Vote Cast in State	James M. Cox.	Frank B. Willis.	Total Vote Cast in State
Greenville—								
First Ward, Precinct A	278	289	1		586	93	94	189
First Ward, Precinct B	182	170	4		370	82	77	162
Second Ward, Precinct A	314	268	1		589	124	107	236
Second Ward, Precinct B	333	285	3		650	145	124	275
Third Ward, Precinct A	302	242	1		571	129	99	234
Third Ward, Precinct B	254	204	2	2	485	98	91	199
Fourth Ward, Precinct A	207	154	2		372	80	67	154
Fourth Ward, Precinct B	239	209	1		459	87	100	189
Adams—								
East Precinct	86	69			175	46	61	112
West Precinct	193	185	11		414	85	140	234
Bradford	175	189	3		379	81	80	167
Gettysburg	52	132	1		197	20	66	89
Allen—								
North Precinct	95	113	1		228	58	70	140
South Precinct	70	154			223	43	79	129
New Weston Precinct	35	73			112	21	34	59
Rossburg Precinct	63	59			121	29	33	64
Brown	249	217	1		488	132	140	291
Ansonia	273	154	1	1	451	118	73	200
Butler—								
North Precinct	190	126			326	84	89	185
South Precinct	177	112			295	64	69	144
Castices Special Precinct	56	21			81	23	11	35
Franklin—								
North Precinct	66	125			191	37	88	131
South Precinct	103	147	1		268	55	107	171
Liberty	169	310	5		508	88	200	306
Palestine	69	42	3		118	21	29	54

Greenville—								
East Precinct	304	188	1		507	151	132	288
West Precinct, A	177	164			356	88	102	196
West Precinct, B	161	148	2		322	82	116	202
Harrison—								
Hollinsburg Precinct	70	68	3		144	22	30	56
East Precinct	146	87			239	71	50	125
West Precinct	106	91			203	53	56	116
New Madison Precinct	180	168	5		361	95	66	165
Jackson—								
East Precinct	152	160	1		337	78	104	193
West Precinct	92	71	1		171	49	50	104
Union City Precinct	336	291	14	1	666	156	110	282
Mississinewa	193	197	3		408	101	128	238
Monroe	179	223			424	97	138	250
Pittsburgh Precinct	70	68		1	153	26	42	70
Neave	190	227	1		439	90	135	241
Patterson	241	132	3	1	396	150	103	267
Osgood Precinct	49	42			94	23	23	46
Yorkshire Precinct	38	39			78	13	26	39
Richland	280	120	2		416	139	78	226
Twin—								
Arcanum, Precinct A	151	204			387	60	90	156
Arcanum, Precinct B	181	215	1		402	81	103	189
Gordon Precinct	51	36			88	26	24	51
Ithica Precinct	40	15			57	16	11	28
North Precinct	108	140			255	52	90	149
South Precinct	139	104			361	83	65	156
Van Buren	165	303	1		471	87	197	293
Wabash	222	211			460	120	124	176
Washington	170	242	4		435	89	155	258
Wayne—								
East Precinct	176	54	1		247	88	47	143
West Precinct	172	53			235	90	35	133
Versailles, Precinct A	252	122	2		387	91	66	161
Versailles, Precinct B	218	238	3		470	93	99	201
York	170	125			307	111	89	205
Totals	9,408	8,595	89	5	18,962	4,414	4,812	9,552
Pluralities	813						398	

DARKE COUNTY—Concluded.

VOTE FOR COUNTY OFFICERS, 1920.

Office.	Democrat.	Vote.	Republican.	Vote.	Prohibition.	Vote.
Clerk of Courts	Clarence O. Hocker	9,671	Elmer Mong	8,400	E. C. Grubbs	117
Sheriff	John H. Simiard	8,571	Joel H. Wagner	9,167	B. F. Mong	136
County Commissioner	J. H. Feltman	8,407	N. N. Peschke	9,274	W. H. Clarke	136
County Commissioner	Marcellus Hunt	8,293	C. O. Rhoades	9,035	Emanuel Martin	156
County Commissioner	Frederick Trittschuh	8,266	D. F. Witwer	9,091	B. F. Skidmore	141
Treasurer	Dan Brown	9,276	Curtis O. Brambaugh	8,521	J. B. Denlinger	127
Recorder	Roll Mann	9,038	Ott E. Strader	8,657	Geo. D. Puterbaugh	127
Surveyor	Parl Townsend	9,074	Ed Brown	8,706	A. E. Aikey	128
Prosecuting Attorney	L. E. Kerlin	8,656	John M. Holl	9,129		
Coroner			Nick Frantz	60	Geo. W. Hittle	263

VOTE FOR PROBATE JUDGE.

D. W. Younker	8,076
Watt Hunter	5,883
S. D. Kissel	907

DEFIANCE COUNTY.

Voting Precincts.	For Governor, 1920.					For Governor, 1918.		
	Dem.	Rep.	Soc.	S. T.		Dem.	Rep.	
	Vic Donahey.	Harry L. Davis.	Frank B. Hamilton	Earl H. Foote.	Total Vote Cast in State.	James M. Cox.	Frank B. Willis.	Total Vote Cast in State.
Defiance—								
First Ward, Precinct A	137	150	2		294	87	100	192
First Ward, Precinct B	228	210			452	131	98	234
First Ward, Precinct C	192	155	1		363			
First Ward, Precinct D	112	183	10		318	118	100	220
Second Ward, Precinct A	125	130	1		264	146	84	239
Second Ward, Precinct B	203	153	1		369			
Second Ward, Precinct C	184	132	10		348			
Third Ward, Precinct A	172	152	1		339	175	150	334
Third Ward, Precinct B	172	138	2		328			
Fourth Ward, Precinct A	129	156	5		300			
Fourth Ward, Precinct B	211	197	4		424	153	96	254
Fourth Ward, Precinct C	96	82	6		194			
Adams—								
East Precinct	96	94	2		203			
West Precinct	95	63			166	101	126	238
Defiance	105	100			222	62	66	132
Delaware—								
East Precinct	109	110			232			
West Precinct	35	57			98	98	107	209
Sherwood Precinct	102	177	2		292	54	75	132
Farmer—								
North Precinct	67	141	4		224			
South Precinct	67	112			195	68	157	231
Hicksville—								
Precinct A	179	206	2		403	92	149	251
Precinct B	113	125	4		249	78	108	192
Precinct C	145	183	3		345	92	149	245
Precinct D	99	150	5		265	52	103	156

DEFIANCE COUNTY—Concluded.

Voting Precincts.	For Governor, 1920.					For Governor, 1918.		
	Dem.	Rep.	Soc.	S. T.		Dem.	Rep.	
	Vic Donahey.	Harry L. Davis.	Frank B. Hamilton.	Earl H. Foote.	Total Vote Cast in State.	James M. Cox.	Frank B. Willis.	Total Vote Cast in State.
Highland—								
North Precinct	91	103			206			
South Precinct	122	134	2		269	90	179	279
Mark—					183			
East Precinct	76	94	2		183			
West Precinct	105	84	3		206	104	127	236
Milford—								
North Precinct	58	84	12		162			
South Precinct	69	110	11		203	94	158	268
Noble	155	110	4		275	82	78	166
Richland—								
North Precinct	147	126			285	85	86	178
South Precinct	88	80			173	66	53	130
Tiffin—								
North Precinct	118	133	1		249			
South Precinct	151	85	1		248	147	123	282
Washington—								
East Precinct	68	67	2	1	143			
West Precinct	76	97	1		184	90	102	200
Ney Precinct	86	55	1		152	27	42	71
Hicksville—								
North Precinct	64	81	2		160			
South Precinct	110	109	1		221			
Totals	4,757	4,898	117	1		2,601	2,779	5,555
Pluralities		141					178	

VOTE FOR COUNTY OFFICERS. 1920.

Office.	Democrat.	Vote	Republican.	Vote.
Clerk of Courts	C. E. Maxwell	4,918	Paul B. Ker r	4,659
Sheriff	Frank L. Kahl	4,155	Charles Zeschke	5,542
County Commissioner	John H. Droxler	3,854	A. L. Baker	5,435
County Commissioner	C. H. Newton	4,272	John W. Bridenbaugh	5,025
County Commissioner	Geo. W. Sholl	4,327	John E. Cairns	4,912
Treasurer	S. A. Craven	3,706	J. C. Tuttle	5,805
Recorder	W. W. Clemens	4,916		
Surveyor	Henry F Toberan	4,801	Frank G. Blue	4,890
Prosecuting Attorney	Victor L. Mansfield	4,659	Rodger D. May	5,024
Coroner	Eek Chapman	4,596	Murton R. Kittridge	4,853

VOTE FOR PROBATE JUDGE.

C. W. Palmer ..... 4,640.
Geo. A. Ensign ..... 3,917.

DELAWARE COUNTY.

Voting Precincts.	For Governor, 1920.					For Governor, 1918.		
	Dem.	Rep.	Soc.	S. T.		Dem.	Rep.	
	Vic Donahey.	Harry L. Davis.	Frank B. Hamilton	Earl H. Foote.	Total Vote Cast in State.	James M. Cox.	Frank B. Willis.	Total Vote Cast in State.
Delaware—								
First Ward, Precinct A	182	348			540	28	136	159
First Ward, Precinct B	201	239	2		537	64	150	215
First Ward, Precinct C	205	316			525	54	164	221
Second Ward, Precinct A	192	253			461	69	102	173
Second Ward, Precinct B	204	241	3		459	73	120	195
Second Ward, Precinct C	165	174	1	1	357	62	79	145
Second Ward, Precinct D	133	248			397	63	99	165
Third Ward, Precinct A	122	149			274	59	50	111
Third Ward, Precinct B	200	133	1	1	354	94	50	148
Fourth Ward, Precinct A	239	295	5		554	84	123	207
Fourth Ward, Precinct B	194	96			300	81	42	124
Fourth Ward, Precinct C	157	79			250	67	41	111
Totals						798	1,156	1,974
Berkshire—								
Berkshire Precinct	44	88			136	27	41	70
Galena Precinct	123	184			314	48	105	156
Sunbury Precinct	172	282			463	19	38	58
Sunbury Corporation	47	54			104	70	109	190
Berlin	199	250			485	87	158	247
Brown	177	267	1		462	106	137	244
Concord	227	161			400	112	94	207
Delaware	174	243	1		433	82	134	216
Genoa	230	172	2		314	121	95	216
Harlem	238	146			416	109	116	232
Kingston	47	205			395	34	113	150
Liberty—								
First Precinct	210	171	2		257	104	93	200

Second Precinct	120	160			399	61	79	145
Marlboro	58	94			292	39	61	102
Orange	168	234			154	96	110	212
Oxford	105	169	3		283	54	103	159
Ashley	148	290			448	78	132	214
Porter	95	189			287	50	132	187
Radnor	143	368			258	69	215	289
Scioto—								
Warrensburg Precinct	175	143	1		362	83	65	150
Ostrander Precinct	146	79			233	62	41	110
Ostrander Corporation	108	83	4		207	63	43	106
Thompson	116	125			250	68	67	136
Trenton	228	162			407	112	108	224
Troy	113	199			320	59	121	182
Totals	5,805	7,179	26	2	13,408	2,611	3,666	6,376
Pluralities		1,374					1,055	

VOTE FOR COUNTY OFFICERS, 1920.

Office.	Democrat.	Vote.	Republican.	Vote.
Clerk of Courts			Thomas W. Barrett	7,778
Sheriff	H. M. Crockett	4,948	A. L. Alkire	7,819
County Commissioner	J. M. Meredith	3,319	E. S. Gill	7,345
County Commissioner	M. R. McGonigle	4,831	C. M. Shiveley	7,572
County Commissioner	John Reichelderfer	5,246	C. L. Shoemaker	7,688
Treasurer	M. R. Hayes	4,996	E. V. Spaulding	7,646
Recorder	R. H. Hoover	4,981	E. A. Snow	7,761
Surveyor			W. R. James	7,835
Prosecuting Attorney	F. M. Marriott	5,000	B. P. Benton	7,583
Coroner	A. J. Pounds	8	M. W. Davis	42

VOTE FOR PROBATE JUDGE.

J. M. Schaffner	5,270
W. V. Aldrich	6,092

ERIE COUNTY.

Voting Precincts.	For Governor, 1920.					For Governor, 1918.		
	Dem.	Rep.	Soc.	S. T.		Dem.	Rep.	
	Vic Donahey.	Harry L. Davis.	Frank B. Hamilton.	Earl H. Foote.	Total Vote Cast in State.	James M. Cox.	Frank B. Willis.	Total Vote Cast in State.
Sandusky—								
First Ward, Precinct A	58	144	6		205	95	96	203
First Ward Precinct B	79	99	4		198	129	115	247
First Ward, Precinct C	94	145	2		256	76	64	141
First Ward, Precinct D	133	155	7		309	131	89	216
First Ward, Precinct E	139	177	5		345			
First Ward, Precinct F	64	88	5		166			
First Ward, Precinct G	114	150	4		269			
Second Ward, Precinct A	67	131	11		220	120	94	219
Second Ward, Precinct B	119	184	5		324	116	71	191
Second Ward, Precinct C	105	110	5		227	92	66	180
Second Ward, Precinct D	132	182	3		323	115	46	166
Second Ward, Precinct E	118	124	6		262	56	60	123
Second Ward, Precinct F	139	98	9		249	114	110	224
Second Ward, Precinct G	119	142	2		279	101	97	207
Second Ward, Precinct H	144	197	13	2	378			
Second Ward, Precinct I	34	53	1		103			
Third Ward, Precinct A	125	160	8		326	124	75	201
Third Ward, Precinct B	109	129	8		259	176	83	244
Third Ward, Precinct C	181	146			339	194	116	319
Third Ward, Precinct D	147	103	2		323	114	63	185
Third Ward, Precinct E	55	87	3		151	110	49	176
Third Ward, Precinct F	50	88	3		153			
Third Ward, Precinct G	95	148	12		276			
Third Ward, Precinct H	94	129	9		269			
Fourth Ward, Precinct A	130	137	3		285	125	82	215
Fourth Ward, Precinct B	156	184	4	1	355	174	71	250
Fourth Ward, Precinct C	144	115	6		268	109	64	177
Fourth Ward, Precinct D	101	94	9		218	150	58	216
Fourth Ward, Precinct E	128	125	4		264			

Fourth Ward, Precinct F	82	85	11		187			
Totals	3,255	3,909	11	1	7,786	2,421	1,569	4,100
Berlin Village	116	127			259	40	94	135
Berlin Precinct	211	220	2		452	109	167	282
Florence—								
Birmingham Precinct	94	120	6		233			
Florence Precinct	67	99			174	108	122	238
Graton	97	172			280	50	101	157
Huron	108	109			238	56	84	142
Precinct A	100	117			244	60	69	134
Precinct B	158	220	8		104	78	108	188
Kellys Island	83	128	1		220	85	41	130
Margaretta—								
Castalia, Precinct A	63	109			185	45	62	112
Castalia, Precinct B	119	168			294	71	96	171
Venice, Precinct A	60	131			220			
Venice, Precinct B	70	84	2		164	122	113	252
Milan	226	178	8	1	428	78	82	162
Milan Village	169	144	7	1	336	106	131	248
Oxford	126	136	2		292	103	109	231
Perkins—								
Homeville	61	153	2		259			
Bogarts Precinct	110	136	6		322	96	102	224
Reis Precinct	71	106	2		195	70	66	141
Soldiers Home, Precinct A	39	90			133	63	91	148
Soldiers Home, Precinct B	39	95			139	53	97	150
Soldiers Home, Precinct C	24	65	1			34	64	99
Soldiers Home, Precinct D	39	93				60	89	152
Soldiers Home, Precinct E	34	85	1			50	98	152
Soldiers Home, Precinct F	11	108	1			31	94	121
Vermillion	142	109	3			88	67	156
Vermillion, Precinct 1	114	101				176	123	304
Vermillion, Precinct 2	194	156	2					
Totals	6,000	7,468	225	5	14,513	4,253	3,830	
Pluralities		1,468				414		

ERIE COUNTY—Concluded.

VOTE FOR COUNTY OFFICERS, 1920.

Office.	Democrats.	Vote.	Republican.	Vote.	Independent.	Vote.
Clerk of Courts			J. W. Carroll	8,949		
Sheriff	C. B. Rule	5,199	John B. Taylor	8,214	Claude J. Minor	2,392
County Commissioner	Herman P. Creselius	5,215	Erich Hartman	6,981		
County Commissioner	George Hartman	5,194	Edward J. Martin	7,636		
County Commissioner	John Immel	4,780	Leroy Parker	7,908		
Treasurer			Geo. W. Wiles	9,185		
Recorder	A. J. Westerhold	4,513	Eichard Reigger	8,211		
Surveyor	L. A. Schultz	5,537	A. P. Johnson	7,687		
Prosecuting Attorney	John E. Tanney	5,348	Earl C. Kreugger	5,661		
Coroner			Henry W. Lehrer	8,721		

VOTE FOR PROBATE JUDGE.

George A. Beis ..... 5,000.
John Ray ..... 6,636.

FAIRFIELD COUNTY.

Voting Precincts.	For Governor, 1920.					For Governor, 1918.		
	Dem.	Rep.	Soc.	S. T.		Dem.	Rep.	
	Vic Donahey.	Harry L. Davis.	Frank B. Hamilton.	Earl H. Foote.	Total Vote Cast in State.	James M. Cox.	Frank B. Willis.	Total Vote Cast in State.
Lancaster—								
First Ward A	302	221	14		557	152	102	251
First Ward, B	158	137			307	79	64	144
First Ward, C	284	220	4		519	113	98	216

First Ward, D	236	247	2		484	110	117	234
First Ward, E	199	160			369	91	79	170
Second Ward, A	277	204			494	110	94	208
Second Ward, B	320	248			612	146	139	285
Second Ward, C	222	189			416	69	79	150
Third Ward, A	354	160	1		527	134	71	208
Third Ward, B	237	205	2	1	456	97	116	215
Third Ward, C	178	92	1		279	71	41	113
Fourth Ward, A	244	165	5		424	107	67	183
Fourth Ward, B	290	252	1		559	137	106	247
Amanda—								
Amanda Precinct	143	97			247	57	78	135
Amanda Village Precinct	158	161			325	55	76	136
Royalton Precinct	116	120			237	53	83	143
Berne—								
Berne Precinct	236	138	6		392	107	108	230
Sugar Grove Precinct	190	70	5		279	126	36	166
Sugar Grove Village Precinct	135	49	3	1	189	73	32	109
Bloom—								
Green Castle Precinct	197	124	1		335	112	79	200
Lithopolis Precinct	119	57	1		182	60	41	106
Lithopolis Corporation	68	56			134	41	22	65
Clear Creek—								
Oakland Precinct	155	118	2		276	88	60	149
Stoutsville Precinct	342	73	2		434	164	63	236
Greenfield—	188	161	1		371			
Carroll Precinct	92	79			178	55	54	114
Carrol Corporation	99	94			198	39	51	92
Greenfield Precinct						110	100	216
Hocking	86	131			225			
Clarksburg Precinct	154	87			254	82	61	148
Hocking Precinct						66	72	140
Cedar Heights Precinct	139	120	14		288	53	76	135
Liberty—								
Basil Precinct	290	123			424	155	111	272
Basil Corporation	184	117	1		313	75	57	132
Baltimore Precinct	188	72			269	100	49	152
Baltimore Corporation	160	140			316	65	78	145
Madison	145	148			304	102	80	183
Pleasant Precinct	387	203			600	160	142	311
Pleasantville Corporation	125	69			200	59	32	92
Richland	197	136			342	86	97	189
Rushville Precinct	49	82	1		135	18	32	51
Rush Creek Precinct	241	218			487	145	155	303
Bremen Corporation	254	307			585	92	145	242
West Rushville Corporation	43	33			81	18	16	34
Violet—								
Violet Precinct	202	139	2		360	128	85	218
Pickerington Corporation	102	95	1	1	207	47	55	105
Lockville Corporation	205	43	1		259	107	22	135
Walnut—								
Hadley Corporation	153	103			265	64	65	132
Buckeye Precinct	145	146			292	83	84	169

FAIRFIELD COUNTY—Concluded.

Voting Precincts.	For Governor, 1920.					For Governor, 1918.		
	Dem.	Rep.	Soc.	S. T.		Dem.	Rep.	
	Vic Donahey.	Harry L. Davis.	Frank B. Hamilton.	Earl H. Foote.	Total Vote Cast in State.	James M. Cox.	Frank B. Willis.	Total Vote Cast in State.
Walnut—Concluded.								
Millersport Corporation	128	72			207	43	46	91
New Salem Corporation	105	91	1		200	46	49	99
Pleasantville Corporation	57	43			102	18	18	37
Thurston Corporation	112	67			184	52	36	95
Totals	9,390	6,682	74	4	16,679	4,420	3,715	8,331
Pluralities	2,708					705		

VOTE FOR COUNTY OFFICERS, 1920.

Office.	Democrat.	Vote.	Republican.	Vote.
Clerk of Courts	John F. Konkler	8,465	John A. Matlack	7,296
Sheriff	Charles J. Speriky	9,202	R. R. Shellenbarger	6,668
County Commissioner	Absalom Hartman	8,605	Thomas A. Brison	6,994
County Commissioner	William White	8,336	J. B. Claypool	7,220
County Commissioner	John H. Young	8,392	Carl R. Garling	7,017
Treasurer	J. D. Van Gundy	8,318	Robert Butler	7,503
Recorder	Thomas L. Hewetson	8,857	F. D. Phipps	6,830
Surveyor	J. R. Schopp	9,038		
Prosecuting Attorney	Charles A. Ratcliff	8,703	Charles C. Drinkle	7,059
Coroner	Cyrus C. Guisinger	8,942		

VOTE FOR PROBATE JUDGE.

Van A. Snider	7,707
E. W. Boerstler	5,324

FAYETTE COUNTY.

Voting Precincts.	For Governor, 1920.					For Governor, 1918.		
	Dem.	Rep.	Soc.	S. T.		Dem.	Rep.	
	Vic Donahey.	Harry L. Davis.	Frank B. Hamilton	Earl H. Foote.	Total Vote Cast in State.	James M. Cox.	Frank B. Willis.	Total Vote Cast in State.
Washington C. H.—								
First Ward, Precinct A	194	306			512	74	127	235
First Ward, Precinct B	208	240			483	78	110	257
First Ward, Precinct C	173	145			346	70	67	157
Second Ward, Precinct A	176	257			446	111	167	311
Second Ward, Precinct B	192	162			371	96	89	224
Second Ward, Precinct C	133	114			258			
Third Ward, Precinct A	160	229			390	80	81	189
Third Ward, Precinct B	179	150			348	74	85	190
Fourth Ward, Precinct A	214	287			517	73	95	216
Fourth Ward, Precinct B	201	206			427	72	94	211
Concord	121	121	1		253	65	74	155
Green	78	151			242	56	103	183
Jasper Township—								
Plymouth Precinct	92	162			267			
Lelden Precinct	54	103			168	95	141	306
Milledgeville Precinct	31	94			127	20	35	66
Octa Precinct	18	27			48	13	15	38
Jefferson—								
Jeffersonville Precinct	147	245			417	72	124	211
North Precinct	111	166			288	58	109	203
South Precinct	118	278	1		399	85	143	277
Madison—								
Madison Mills Precinct	156	148		1	317	84	83	194
Waterloo Precinct	69	56			134	27	35	103
Manara Precinct	80	80			168	38	49	102
West Holland Precinct	89	80		1	177	39	47	118
Marion—								
Bookwalter Precinct	95	85			189	50	50	116
Yatesville Precinct	30	107			141	31	66	108

FAYETTE COUNTY—Concluded.

Voting Precincts.	For Governor, 1920.					For Governor, 1918.		
	Dem.	Rep.	Soc.	S. T.		Dem.	Rep.	
	Vic Donahey.	Harry L. Davis.	Frank B. Hamilton.	Earl H. Foote.	Total Vote Cast in State.	James M. Cox.	Frank B. Willis.	Total Vote Cast in State.
Paint—								
Bloomingburg Precinct	91	194	2		175	34	101	159
Lower Precinct	83	86			307	46	66	127
Perry	120	208	4		343	68	133	230
Union—								
East Precinct	165	203			399	83	105	253
West Precinct	193	213			425	113	115	263
Wayne—								
Eastern Precinct	131	77			217	66	50	155
Western Precinct	125	182			320	78	107	240
Totals	4,027	5,162	24	4	9,614	1,949	2,666	5,597
Pluralities		1,135					717	

VOTE FOR COUNTY OFFICERS, 1920

Office.	Democrat.	Vote.	Republican.	Vote.
Clerk of Courts	Ray E. Moats	5,565		
Sheriff	Charles W. Sever	3,536	N. B. Hall	5,544
County Commissioner	Ernest C. Crouse	3,531	John N. Browning	5,378
County Commissioner	C. O. Deer	3,921	Elmer Junk	5,235
County Commissioner	W. S. Draper	3,470	Louis Perrill	5,138
Treasurer			David Whiteside	5,608
Recorder			William B. Hyer	5,544
Surveyor			Frank M. Kennedy	5,574
Prosecuting Attorney			Ray R. Maddox	5,633
Coroner			Earnest Lysinger	4,464

VOTE FOR PROBATE JUDGE.

Ney Gregg ..... 3,947.
Rell G. Adams .....

FRANKLIN COUNTY.

Voting Precincts.	For Governor, 1920.					For Governor, 1918.		
	Dem.	Rep.	Soc.	S. T.		Dem.	Rep.	
	Vic Donahey.	Harry L. Davis.	Frank B. Hamilton	Earl H. Foote.	Total Vote Cast in State.	James M. Cox.	Frank B. Willis.	Total Vote Cast in State.
Columbus—								
First Ward, Precinct A	155	139	2		310	99	59	158
First Ward, Precinct B	129	97	11		247	102	58	168
First Ward, Precinct C	115	81	16		220	77	56	115
First Ward, Precinct D	143	107	5		264	109	68	182
First Ward, Precinct E	158	140			316	102	46	151
First Ward, Precinct F	163	121	19		309	95	57	155
First Ward, Precinct G	83	44	7		138	90	43	138
First Ward, Precinct H	63	121	1		205	74	67	145
First Ward, Precinct I	145	130			294	75	62	142
First Ward, Precinct K	186	159	5		300	72	55	138
First Ward, Precinct L	111	55	5	1	182	119	48	173
First Ward, Precinct M	117	44	4		174	108	47	166
First Ward, Precinct N	207	79	4		297	164	66	232
First Ward, Precinct O	191	130	3		351	96	50	155
First Ward, Precinct P	167	148	3		321	88	55	147
First Ward, Precinct Q	147	73	5	1	244	93	64	161
First Ward, Precinct R	136	78	7		220			
First Ward, Precinct S	119	87	3		232			
First Ward Precinct T	100	150			270			
First Ward, Precinct U	80	40	2	1	126			
First Ward, Precinct V	163	90			270			
First Ward, Precinct W	91	75	3		170			
Second Ward, Precinct A	179	92			291	117	45	167
Second Ward, Precinct B	147	65	4		218	90	32	122
Second Ward, Precinct C	188	75	1		257	100	33	136
Second Ward, Precinct D	123	63	1		188	124	29	158
Second Ward, Precinct E	135	79	4		226	118	33	155
Second Ward, Precinct F	151	69	4		229	143	58	205
Second Ward, Precinct G	186	97	3		290	115	33	154

Second Ward, Precinct H	160	88	2	1	255	125	40	168
Second Ward, Precinct I	113	52	4		171	102	33	146
Second Ward, Precinct K	129	76	5		214	80	28	112
Second Ward, Precinct L	170	65	3	2	244	109	21	135
Second Ward, Precinct M	64	36	5		106	42	27	75
Second Ward, Precinct N	148	46	8		221	98	23	125
Second Ward, Precinct O	177	79	3		262	96	21	118
Second Ward, Precinct P	129	80			207	93	26	121
Second Ward, Precinct Q	127	85	4		225			
Second Ward, Precinct R	189	82	4		284			
Third Ward, Precinct A	92	101	17		225	63	50	123
Third Ward, Precinct B	123	88	3		220	137	58	204
Third Ward, Precinct C	128	49	8		195	88	30	123
Third Ward, Precinct D	118	82	6		215	84	39	125
Third Ward, Precinct E	92	79	6		182	121	63	186
Third Ward, Precinct F	126	77	11		218	140	46	193
Third Ward, Precinct G	119	73	13		213	83	34	123
Third Ward, Precinct H	132	113	7		264	111	39	164
Third Ward, Precinct I	121	80	6		208	86	29	120
Third Ward, Precinct J	202	186	10	1	409	103	54	164
Third Ward, Precinct K	185	114	17		331			
Third Ward, Precinct L	130	155			296	128	64	194
Third Ward, Precinct M	175	150	4		337	118	88	207
Third Ward, Precinct N	239	190	6		443	143	109	256
Third Ward, Precinct O	146	156			310	95	96	197
Third Ward, Precinct P	174	82	6	1	271	105	40	147
Third Ward, Precinct Q	128	80	6		224	138	74	217
Third Ward, Precinct R	156	121	14		297	110	35	150
Third Ward, Precinct S	109	66	6		183	132	46	184
Third Ward, Precinct T	92	36	9		139			
Third Ward, Precinct U	87	46	14		149			
Third Ward, Precinct V	97	44	4		141			
Third Ward, Precinct W	110	67	7	2	199			
Third Ward, Precinct X	116	66	14		200			
Third Ward, Precinct Y	60	44	10		117			
Third Ward, Precinct Z	159	117	7	1	291			
Fourth Ward, Precinct A	73	198	1		277	75	101	180
Fourth Ward, Precinct B	155	177			337	53	48	105
Fourth Ward, Precinct C	206	160	5		380	94	53	151
Fourth Ward, Precinct D	143	218	5		366	68	58	132
Fourth Ward, Precinct E	165	199	1		364	70	109	173
Fourth Ward, Precinct F	98	119			219	79	83	162
Fourth Ward, Precinct G	192	172	2		376	84	69	160
Fourth Ward, Precinct H	120	145			272	89	55	150
Fourth Ward, Precinct I	149	123	7		284	93	49	144
Fourth Ward, Precinct K	143	103			251	109	65	177
Fourth Ward, Precinct L	100	169	4		288	66	94	171
Fourth Ward, Precinct M	126	104	3		238	106	73	184
Fourth Ward, Precinct N	60	162	8	1	240	62	65	130
Fourth Ward, Precinct O	137	123	8	1	269	64	45	115
Fourth Ward, Precinct P	174	209	1	1	397	70	64	142
Fourth Ward, Precinct Q	108	124			234	120	92	214
Fourth Ward, Precinct R	112	127	3		250			
Fourth Ward, Precinct S	131	181			311			

FRANKLIN COUNTY—Continued.

Voting Precincts.	For Governor, 1920.					For Governor, 1918.		
	Dem.	Rep.	Soc.	S. T.		Dem.	Rep.	
	Vic Donahey.	Harry L. Davis.	Frank B. Hamilton	Earl H. Foote.	Total Vote Cast in State.	James M. Cox.	Frank B. Willis.	Total Vote Cast in State.
Columbus—Continued.								
Fourth Ward, Precinct T	112	103	4		225			
Fourth Ward, Precinct U	113	55	4		176			
Fourth Ward, Precinct V	67	43			122			
Fifth Ward, Precinct A	144	201			359	72	108	190
Fifth Ward, Precinct B	129	199	2		332	59	61	120
Fifth Ward, Precinct C	151	125	9		311	67	40	114
Fifth Ward, Precinct D	192	168			372	78	60	140
Fifth Ward, Precinct E	133	159	2		319	89	75	166
Fifth Ward, Precinct F	175	131	3		304	89	84	173
Fifth Ward, Precinct G	168	217	2		394	104	86	191
Fifth Ward, Precinct H	163	163	4		343	86	65	156
Fifth Ward, Precinct I	142	235	2		383	68	77	152
Fifth Ward, Precinct K	231	201			444	102	81	183
Fifth Ward, Precinct L	123	198	1		343	70	115	186
Fifth Ward, Precinct M	205	218	4	1	440	80	95	178
Fifth Ward, Precinct N	177	244			428	47	99	151
Fifth Ward, Precinct O	178	131	3		322	104	83	191
Fifth Ward, Precinct P	169	120	1	1	300	78	49	129
Fifth Ward, Precinct Q	221	189	2		418	95	84	179
Fifth Ward, Precinct R	192	112	5		319	68	53	127
Fifth Ward, Precinct S	198	190	4		392	80	70	152
Fifth Ward, Precinct T	212	187	5		411	100	75	179
Fifth Ward, Precinct U	154	129	3		273	79	48	128
Fifth Ward, Precinct V	93	130	1		230			
Fifth Ward, Precinct W	113	121	2		244			
Fifth Ward, Precinct X	98	89	1		193			
Sixth Ward, Precinct A	167	207			386	75	76	152
Sixth Ward, Precinct B	138	277			429	49	98	153
Sixth Ward, Precinct C	9	214			226	11	202	215
Sixth Ward, Precinct D	102	280	5		387	67	95	169

Sixth Ward, Precinct E	203	131	4	1	350	92	68	161
Sixth Ward, Precinct F	227	91	5		323	106	58	167
Sixth Ward, Precinct G	225	73	4		318	104	44	151
Sixth Ward, Precinct H	200	68	4		284	96	42	144
Sixth Ward, Precinct I	109	91	2		213	42	51	95
Sixth Ward, Precinct K	142	178		1	332	57	67	131
Sixth Ward, Precinct L	133	135	3		281	58	59	124
Sixth Ward, Precinct M	130	253	3		396	52	97	151
Sixth Ward, Precinct N	198	250			464	65	86	154
Sixth Ward, Precinct O	250	47	7		304	71	45	120
Sixth Ward, Precinct P	128	196	5		389	71	65	138
Sixth Ward, Precinct Q	93	301	2		402	15	197	214
Sixth Ward, Precinct R	194	95			299			
Sixth Ward, Precinct S	5	291	1		309	106	39	151
Sixth Ward, Precinct T		219			220			
Seventh Ward, Precinct A	239	127		1	380	111	41	154
Seventh Ward, Precinct B	213	101	5		332	97	49	149
Seventh Ward, Precinct C	124	166	2		308	55	56	132
Seventh Ward, Precinct D	202	195	1		406	85	69	157
Seventh Ward, Precinct E	127	240	4		381	43	108	155
Seventh Ward, Precinct F	99	224			333	47	85	137
Seventh Ward, Precinct G	65	339			415	32	122	157
Seventh Ward, Precinct H	97	130	3		236	89	62	156
Seventh Ward, Precinct I	182	86	7		280	97	58	163
Seventh Ward, Precinct K	172	67	3		247	62	34	98
Seventh Ward, Precinct L	203	99			308	70	49	121
Seventh Ward, Precinct M	114	210	1		341	43	91	139
Seventh Ward, Precinct N	25	395			433	21	149	173
Seventh Ward, Precinct O	60	163			233	69	134	206
Seventh Ward, Precinct P	122	98	1		231			
Seventh Ward, Precinct Q	183	94	3		282			
Seventh Ward, Precinct R	88	98	3		192	78	82	167
Seventh Ward, Precinct S	55	224	1		280			
Eighth Ward, Precinct A	163	199	3		376	82	65	148
Eighth Ward, Precinct B	108	129	1	1	244	93	82	178
Eighth Ward, Precinct C	140	117	5		265	75	52	131
Eighth Ward, Precinct D	36	188	4		242	42	121	169
Eighth Ward, Precinct E	54	144	2		214	38	65	106
Eighth Ward, Precinct F	190	140	4		330	88	49	139
Eighth Ward, Precinct G	151	84	3		248	113	42	160
Eighth Ward, Precinct H	147	110	2		274	83	63	140
Eighth Ward, Precinct I	115	111	1		237	61	46	109
Eighth Ward, Precinct K	217	227	3		456	66	75	144
Eighth Ward, Precinct L	108	90	3		212	70	54	126
Eighth Ward, Precinct M	150	103	5		276	76	51	131
Eighth Ward, Precinct N	105	149			276			
Eighth Ward, Precinct O	119	156			281	53	59	113
Eighth Ward, Precinct P	27	70	1		103			
Ninth Ward, Precinct A	142	108	2		256	116	34	150
Ninth Ward, Precinct B	116	59	3		187	93	27	123
Ninth Ward, Precinct C	95	63	2		170	68	21	92
Ninth Ward, Precinct D	73	72	3		154	51	29	83
Ninth Ward, Precinct E	146	97			248	72	40	121

FRANKLIN COUNTY—Continued.

Voting Precincts.	For Governor, 1920.					For Governor, 1918.		
	Dem.	Rep.	Soc.	S. T.		Dem.	Rep.	
	Vic Donahey.	Harry L. Davis.	Frank B. Hamilton.	Earl H. Foote.	Total Vote Cast in State	James M. Cox.	Frank B. Willis.	Total Vote Cast in State
Columbus—Continued.								
Ninth Ward, Precinct F	73	84	8	1	179	57	36	97
Ninth Ward, Precinct G	46	55			107	46	41	89
Ninth Ward, Precinct H	88	142	2		243	62	38	107
Ninth Ward, Precinct I	39	119	1		167	55	48	112
Ninth Ward, Precinct K	20	66			96	22	30	55
Ninth Ward, Precinct L	125	84	3		215	70	41	115
Ninth Ward, Precinct M	46	68	1	2	118	32	52	87
Ninth Ward, Precinct N	30	167	1		218	28	83	120
Tenth Ward, Precinct A	138	97	3		248	72	26	102
Tenth Ward, Precinct B	154	105	4		280	83	43	129
Tenth Ward, Precinct C	196	82	10		305	93	34	134
Tenth Ward, Precinct D	171	75	2		285	97	37	139
Tenth Ward, Precinct E	151	117	6		284	106	63	175
Tenth Ward, Precinct F	96	85	2		190	122	48	178
Tenth Ward, Precinct G	86	59	4		162	37	24	66
Tenth Ward, Precinct H	181	106	15		311	67	49	121
Tenth Ward, Precinct I	174	104	12		306	77	41	120
Tenth Ward, Precinct K	181	150	5		340	92	76	166
Tenth Ward, Precinct L	156	86	9	1	256	74	42	123
Tenth Ward, Precinct M	150	96	8		266	86	40	127
Tenth Ward, Precinct N	169	105	3		286	86	40	128
Tenth Ward, Precinct O	216	133	5		363	94	52	146
Tenth Ward, Precinct P	200	144	10		365	81	59	144
Tenth Ward, Precinct Q	135	80	2		226			
Eleventh Ward, Precinct A	169	95	6		283	76	38	120
Eleventh Ward, Precinct B	201	184	15		409	45	59	106
Eleventh Ward, Precinct C	179	151	15		349	80	73	155
Eleventh Ward, Precinct D	182	104	4		300	74	43	124
Eleventh Ward, Precinct E	174	109	5		299	87	52	145

Eleventh Ward, Precinct F	140	130	12		295	68	60	130
Eleventh Ward, Precinct G	196	216	1		426	73	63	138
Eleventh Ward, Precinct H	117	92	4		219	88	63	158
Eleventh Ward, Precinct I	157	182	3		355	68	70	149
Eleventh Ward, Precinct K	150	85	2		244	67	44	112
Eleventh Ward, Precinct L	177	195	4		387	62	84	148
Eleventh Ward, Precinct M	154	139	6		315	53	76	130
Eleventh Ward, Precinct N	107	84	6		208	72	61	135
Eleventh Ward, Precinct O	156	149	1		313	59	74	134
Eleventh Ward, Precinct P	44	222	1		276	37	107	145
Eleventh Ward, Precinct Q	149	101	1		263	87	70	161
Eleventh Ward, Precinct R	200	142	3		350	99	87	189
Eleventh Ward, Precinct S	157	96	2		273	111	90	201
Eleventh Ward, Precinct T	155	107	2		271			
Eleventh Ward, Precinct U	191	172	1		367			
Eleventh Ward, Precinct V	154	136	4		295	88	83	176
Eleventh Ward, Precinct W	100	129	6		248			
Twelfth Ward, Precinct A	151	150	2		316	81	56	136
Twelfth Ward, Precinct B	117	103	1		229	62	38	100
Twelfth Ward, Precinct C	165	117	5		298	106	41	153
Twelfth Ward, Precinct D	138	137			286	89	38	132
Twelfth Ward, Precinct E	110	97	5		221	64	35	105
Twelfth Ward, Precinct F	176	102	4		296	78	23	104
Twelfth Ward, Precinct G	213	106			340	98	32	134
Twelfth Ward, Precinct H	67	147	1		236	43	56	106
Twelfth Ward, Precinct I	35	106	2		153	59	93	157
Twelfth Ward, Precinct K	33	175	1		203	97	51	150
Twelfth Ward, Precinct L	156	204	4		385	66	49	116
Twelfth Ward, Precinct M	60	99	2		171	35	67	104
Twelfth Ward, Precinct N	9	126			147	27	45	73
Twelfth Ward, Precinct O	205	104	4		324	100	37	141
Thirteenth Ward Precinct A	156	144	2		318	51	94	152
Thirteenth Ward, Precinct B	176	186	5		375	86	87	180
Thirteenth Ward Precinct C	195	162	3		372	82	65	149
Thirteenth Ward Precinct D	122	131	5		263	62	43	109
Thirteenth Ward, Precinct E	201	180			389	86	73	159
Thirteenth Ward, Precinct F	169	139	6		325	84	71	155
Thirteenth Ward Precinct G	174	161	3		345	77	63	147
Thirteenth Ward, Precinct H	151	162			329	112	77	196
Thirteenth Ward, Precinct I	60	268	3	1	355	13	104	148
Thirteenth Ward, Precinct K	139	153	4		308	71	56	132
Thirteenth Ward, Precinct L	169	63	8		243	116	45	164
Thirteenth Ward, Precinct M	197	74	6		285	149	58	212
Thirteenth Ward, Precinct N	133	110	16		275	52	44	102
Thirteenth Ward, Precinct O	249	91	11		359	95	67	165
Thirteenth Ward, Precinct P	150	91	6		262	116	44	170
Thirteenth Ward, Precinct Q	157	133			302	103	66	173
Thirteenth Ward, Precinct R	144	166	4		320	69	54	128
Thirteenth Ward, Precinct S	133	123	1	1	271			
Thirteenth Ward, Precinct T	117	82	1		207			
Thirteenth Ward, Precinct U	125	59	5		177			
Thirteenth Ward, Precinct V	142	167	3		317			
Thirteenth Ward, Precinct W	202	74	2		288			
Fourteenth Ward, Precinct A	120	120	6		253	102	74	182

FRANKLIN COUNTY—Continued.

Voting Precincts.	For Governor, 1920.					For Governor, 1918.		
	Dem.	Rep.	Soc.	S. T.		Dem.	Rep.	
	Vic Donahey.	Harry L. Davis.	Frank B. Hamilton.	Earl H. Foote.	Total Vote Cast in State	James M. Cox.	Frank B. Willis.	Total Vote Cast in State.
Columbus—Continued.								
Fourteenth Ward, Precinct B	142	121	7		285	109	81	193
Fourteenth Ward, Precinct C	168	131	4		310	38	47	91
Fourteenth Ward, Precinct D	86	106	1		200	60	76	144
Fourteenth Ward, Precinct E	169	132	3		313	104	47	135
Fourteenth Ward, Precinct F	199	168	4		380	75	53	133
Fourteenth Ward, Precinct G	185	172			360	55	69	126
Fourteenth Ward, Precinct H	143	142			299	113	66	182
Fourteenth Ward, Precinct I	162	114			279	97	68	168
Fourteenth Ward, Precinct K	167	159			344	95	63	162
Fourteenth Ward, Precinct L	179	124	2		304	102	49	157
Fourteenth Ward, Precinct M	240	169	2		410	93	50	147
Fourteenth Ward, Precinct N	117	154			289			
Fourteenth Ward, Precinct O	178	153			342			
Fourteenth Ward, Precinct P	135	112	4		253	71	72	149
Fourteenth Ward, Precinct Q	77	208	3		320			
Fifteenth Ward, Precinct A	91	78			175	56	87	146
Fifteenth Ward, Precinct B	112	161			280	75	98	175
Fifteenth Ward, Precinct C	141	164		3	323	70	69	141
Fifteenth Ward, Precinct D	124	138	3		265	66	68	136
Fifteenth Ward Precinct E	202	132	7		362	103	90	195
Fifteenth Ward, Precinct F	214	200	8	1	437	99	89	193
Fifteenth Ward, Precinct G	117	176			299	61	126	195
Fifteenth Ward, Precinct H	140	147			297	69	87	158
Fifteenth Ward, Precinct I	158	188	2		356	63	87	154
Fifteenth Ward, Precinct K	140	147	1		294	58	61	120
Fifteenth Ward, Precinct L	127	131	1	1	269	46	50	96
Fifteenth Ward, Precinct M	152	172	2	1	333	33	64	98
Fifteenth Ward, Precinct N	143	197	3	6	368	50	78	131
Fifteenth Ward, Precinct O	144	179	1		342	45	51	97

Fifteenth Ward, Precinct P	179	263	1		459	54	87	145
Fifteenth Ward, Precinct Q	142	191			343			
Fifteenth Ward, Precinct R	138	187	1		336			
Fifteenth Ward, Precinct S	139	180	1		329			
Fifteenth Ward, Precinct T	147	128	1		285			
Sixteenth Ward Precinct A	162	174	2		348	106	128	237
Sixteenth Ward, Precinct B	155	190	2		350	71	87	173
Sixteenth Ward, Precinct C	149	143	1		296	52	79	132
Sixteenth Ward, Precinct D	188	223			417	70	81	153
Sixteenth Ward, Precinct E	197	229	1	1	438	47	80	131
Sixteenth Ward, Precinct F	215	244	3		468	74	85	162
Sixteenth Ward, Precinct G	144	185	4		346	61	69	132
Sixteenth Ward, Precinct H	109	129	2		243	93	100	199
Sixteenth Ward, Precinct I	154	177		2	338	77	102	180
Sixteenth Ward, Precinct J	107	104	1		218	83	84	170
Sixteenth Ward, Precinct K	158	126		2	291	74	78	154
Sixteenth Ward, Precinct L	177	142			324	60	84	150
Sixteenth Ward, Precinct M	117	112	4		240	96	134	233
Sixteenth Ward, Precinct N	169	166	1		347	62	79	144
Sixteenth Ward, Precinct O	196	118	2		327	76	56	134
Sixteenth Ward, Precinct P	150	167		1	326	81	108	192
Sixteenth Ward, Precinct Q	139	133	2		278	91	124	217
Sixteenth Ward, Precinct R	192	257	3		457	86	114	203
Sixteenth Ward, Precinct S	255	286	6	1	561	82	89	176
Sixteenth Ward, Precinct T	161	142	4	1	316	60	69	132
Sixteenth Ward, Precinct U	195	162			370	90	88	180
Sixteenth Ward, Precinct V	234	181	2		424	95	78	175
Sixteenth Ward, Precinct W	165	203	2		377	97	108	207
Sixteenth Ward, Precinct X	231	206	2		456	44	82	126
Sixteenth Ward, Precinct Y	177	320		1	508	68	112	181
Sixteenth Ward, Precinct Z	139	185	1		333	39	74	112
Sixteenth Ward, Precinct AA	157	183	3		349			
Sixteenth Ward, Precinct BB	191	192	1	1	389			
Sixteenth Ward, Precinct CC	152	151	1		307			
Sixteenth Ward, Precinct DD	135	137			275			
Sixteenth Ward, Precinct EE	143	118		1	270			
Sixteenth Ward, Precinct FF	108	117			236			
Sixteenth Ward, Precinct GG	112	121			239			
Sixteenth Ward, Precinct HH	124	143	1		273			
Sixteenth Ward, Precinct II	99	102			210			
Sixteenth Ward, Precinct JJ	166	174	2	1	352			
Totals	45,413	43,326	1,091	59	92,677	20,952	17,041	39,014
Blendon—								
Precinct A	100	158	1		265	37	81	119
Precinct B	89	95	1		193	53	51	109
Westerville, Precinct A	143	136			289	107	185	302
Westerville, Precinct B	239	196	2		454			
Westerville, Precinct C	141	137	1		285	66	170	243
Westerville, Precinct D	229	241	1		489			
Brown Precinct	143	173	1		324	78	93	174

FRANKLIN COUNTY—Continued.

Voting Precincts.	For Governor, 1920.					For Governor, 1918.		
	Dem.	Rep.	Soc.	S. T.		Dem.	Rep.	
	Vic Donahey.	Harry L. Davis.	Frank B. Hamilton.	Earl H. Foote.	Total Vote Cast in State	James M. Cox.	Frank B. Willis.	Total Vote Cast in State
Clinton—								
Precinct A	328	336	2	1	685	109	122	235
Precinct B	80	45		1	125	42	25	71
Precinct C	102	139	3		259	88	93	188
Precinct D	67	237	7	1	322	37	111	154
East Linden Precinct	201	82	13	1	303	76	46	129
Linden Heights Corporation, Precinct A	305	204	7		535			
Linden Heights Corporation, Precinct B	187	113	1		314	164	143	319
Linden Heights Corporation, Precinct C	75	68	4		149			
Franklin—								
Precinct A	167	112	15		311	178	104	296
Precinct B	241	125	12		395	90	64	160
Precinct C	236	235	12	1	500	93	80	180
Precinct D	191	103	10	1	316			
Grandview Heights Precinct	296	425	4	2	737	80	113	193
Hamilton—								
Precinct A	190	75	4		289	95	52	149
Precinct B	123	92	1		223	64	59	126
Lockbourne Precinct	73	67	2		145	39	28	68
Jackson—								
Precinct A	201	219	3		448	122	106	236
Precinct B	117	76			201	62	46	110
Grove City Precinct	282	163	2		462	125	84	211
Jefferson, Precinct A	151	50	3		208	91	47	142
Jefferson, Precinct B	113	117	2		245	71	53	127
Madison—								
Groveport Precinct	227	88		1	334	111	75	195
Winchester Precinct	171	77		1	256	102	70	175
Zimmer Precinct	79	61		2	148	50	40	91
Groveport Corporation	254	121		5	395	84	70	159

Canal Winchester Precinct	332	135			490	138	64	209
Marion—								
Precinct A	153	114	12		293	85	56	149
Precinct B	192	101	7	1	312	119	71	194
Precinct D	121	107	8	1	242	58	43	105
Bexley Corporation, Precinct A	226	137			370			
Bexley Corporation, Precinct B	199	301			509	159	151	314
Hanford Corporation	23	63	1		90	13	19	32
Mifflin—								
East Precinct	180	55	2		249	79	48	134
North Precinct	231	129	10		379	101	70	179
South Precinct	101	25			131	34	21	56
Gahanna Precinct	130	54	2	1	189	44	38	84
East Columbus Precinct	268	91	6		375	98	50	154
Norwich	194	212	1		425	117	141	261
Hilliard Precinct	103	124			236	48	61	112
Perry—								
North Precinct	169	185	1		366	76	103	185
South Precinct	140	132	4		285	67	69	139
Upper Arlington Precinct	125	189			317	17	40	57
Plain	184	104	1		299	117	92	211
New Albany Precinct	56	58			120	32	31	65
Pleasant—								
Precinct A	113	76			198	62	42	104
Precinct B	86	44			135	57	30	88
Precinct C	106	99			212	58	54	116
Harrisburg Precinct	53	82			138	28	27	55
Prairie—								
Precinct A	118	80			200	91	91	184
Precinct B	133	57			199	69	55	126
Precinct C	99	106	1		210			
Sharon—								
Precinct A	200	224	4	1	431	108	111	224
Precinct B	91	121			219	41	48	90
Worthington Precinct	189	273			477	64	83	151
Truro—								
Reynoldsburg Precinct	128	130	3	1	272	82	114	198
Reynoldsburg Corporation	172	108	3		300	58	67	127
Whitehall Precinct	254	213			494	123	107	236
Brice	84	39	3		127			
Washington—								
Amlin Precinct	146	64			217	77	51	128
Dublin Precinct	109	38			150	48	28	77
Dublin Corporation	59	65			127	35	33	68
Totals	56,221	52,030	1,281	74	113,052	25,664	21,361	48,287
Pluralities	4,191					4,303		

FRANKLIN COUNTY—Concluded.

VOTE FOR COUNTY OFFICERS, 1920.

Office.	Democrat.	Vote.	Republican.	Vote.	Socialist.	Vote.	Prohibition.	Vote.
Clerk of Courts	Charles Young	43,541	H. C. Gockenbach	59,519	Solomon Caplan	1,384		
Sheriff	Charles L. Resch	43,972	Frank L. Holycross	61,251	John P. Baker	1,320	James A. Kidwell	284
County Commissioner	Horace B. Madden	42,523	Fred W. Atcherson	60,348	John Hina	1,501	D. Murray Graham	308
County Commissioner	Charles W. Miller	42,856	H. E. Barthmaw	60,096	Oscar L. Neds	1,386	Jas. C. Daugherty	290
County Commissioner	L. L. Pegg	43,506	John Scott	59,799	Geo. W. Scottford	1,379	V. C. Weed	220
Treasurer	Wm. M. Slack	49,191	Wm. M. Ginder	55,645	Wm. Callif	1,338	P. E. Morrell	284
Recorder	Moses Schlesinger	45,519	R. J. Williams	57,466	Ernest Gerlach	1,411	W. H. Muth	293
Surveyor	John J. Durr	41,084	Curtis C. Lattimer	62,620				
Prosecuting Attorney	Charles G. Saffin	46,016	John R. King	58,429				
Coroner	Edgar N. Butler	46,319	Joseph A. Murphy	57,242				

VOTE FOR PROBATE JUDGE.

Homer Z. Bostwick 61,857

FULTON COUNTY.

Voting Precincts.	For Governor, 1920.					For Governor, 1918.		
	Dem.	Rep.	Soc.	S. T.		Dem.	Rep.	
	Vic Donahey.	Harry L. Davis.	Frank B. Hamilton.	Earl H. Foote.	Total Vote Cast in State.	James M. Cox.	Frank B. Willis.	Total Vote Cast in State.
Amboy—								
North Precinct	45	101			156			
South Precinct	93	61			175	93	107	202
Metamora	46	147			202	21	68	92

Chesterfield—								
East Precinct	48	146	2		197			
West Precinct	22	112	3		140	42	139	187
Clifton—								
East Precinct	84	250			344			
West Precinct	40	107	3		155	66	211	291
Wauseon, Precinct 1	86	218			309	75	139	223
Wauseon, Precinct 2	77	167	2		250			
Wauseon, Precinct 3	100	198	2		313	70	115	186
Wauseon, Precinct 4	128	279	6		425			
Wauseon, Precinct 5	57	137	2		219	81	162	245
Dover—								
East Precinct	33	126			163			
West Precinct	30	136			174	39	149	193
Franklin	106	135	3	1	255	77	96	177
Fulton—								
North Precinct	73	99			182			
South Precinct	41	146			200	48	147	199
Swanton, Precinct 1	62	95	2		166			
Swanton, Precinct 2	57	89			154	67	94	164
German—								
East Precinct	36	35	1		75			
West Precinct	71	71			161	98	78	183
Archbold Precinct	138	219	20		406	113	90	207
Gorham—								
East Precinct	61	128			197			
West Precinct	57	133	1		198	86	162	255
Fayette—								
East Precinct	63	130			202			
West Precinct	90	207	1		302	84	176	261
Pike—								
North Precinct	47	108	1	1	165			
South Precinct	32	113	1		152	53	144	203
Royalton	38	181	1		230	43	101	146
Lyons Precinct	46	119			171	22	50	72
Swan Creek—								
East Precinct	39	138	11		198	47	95	146
West Precinct	111	123	1		243	60	101	164
Swanton, Precinct 3	59	91	2		157			
Swanton, Precinct 4	79	125	2		216	78	107	192
York—								
North Precinct	106	134			256	38	108	151
South Precinct	90	127			221	41	101	143
Delta, Precinct 1	80	170	5	1	267	58	138	198
Delta, Precinct 2	114	142	3		268	62	115	182
Delta, Precinct 3	115	132	1		260			
Totals	2,710	5,375	78	3	8,514	1,562	2,993	4,662
Pluralities		2,665					1,431	

FULTON COUNTY—Concluded.

VOTE FOR COUNTY OFFICERS, 1920.

Office.	Democrat.	Vote.	Republican.	Vote.
Clerk of Courts	Frank Carpenter	1,941	Geo. E. Gorsuch	5,976
Sheriff	Geo. Geer	2,814	W. R. Ford	5,271
County Commissioner	Ed Cossgrove	2,280	A. Landis Ford	5,606
County Commissioner	H. J. Dowling	2,279	C. H. Leist	5,794
County Commissioner			Walter A. Tappan	5,767
Treasurer	W. C. Hoch	2,087	Carl F. Orth	5,877
Recorder			Orlo Whittecar	6,016
Surveyor	C. P. Weber	2,773	R. I. Bernath	5,277
Prosecuting Attorney	G. B. Heise	2,214	Clyde L. Canfield	5,767
Coroner			Nathan C Wright	6,018

VOTE FOR PROBATE JUDGE.

August Ruihley	1,343
Allen M. Barber	5,411

GALLIA COUNTY.

Voting Precincts.	For Governor, 1920.					For Governor, 1918.		
	Dem.	Rep.	Soc.	S. T.		Dem.	Rep.	
	Vic Donahey.	Harry L. Davis.	Frank B. Hamilton	Earl H. Foote.	Total Vote Cast in State.	James M. Cox.	Frank B. Willis.	Total Vote Cast in State.
Gallipolis—								
First Ward	228	266	1		510	103	115	220
Second Ward	220	347	2		575	99	137	237
Third Ward	166	457	1		661	64	160	228
Fourth Ward	218	332	1		593	111	127	236

Addison	99	76			175	64	53	120
Addison Precinct	92	123			222	53	59	116
Cheshire	65	233	3		308	37	122	161
Cheshire Precinct	108	209	3		332	51	98	154
Clay	93	128	8		258	49	101	158
Clay Precinct	18	36	2		59	14	21	35
Gallipolis	65	124			191	27	73	104
Green	109	297			422	79	159	241
Greenfield	89	136			239	46	82	142
Guyan	112	280	2		429	69	143	226
Guyan Precinct	31	94			139	20	42	64
Harrison	110	161	2		292	77	101	187
Huntington	42	181			251	29	110	141
Huntington Precinct	95	169			282	57	85	147
Morgan	96	173	1		288	71	98	174
Ohio	113	159	1		306	70	109	189
Perry	118	220			370	56	135	195
Raccoon	132	344			502	72	171	247
Springfield	196	318			555	93	178	287
Walnut	165	194			393	103	108	219
Totals	2,780	5,057	28	4	8,352	1,514	2,587	4,228
Pluralities		2,277					1,073	

VOTE FOR COUNTY OFFICERS, 1920.

Office.	Democrat.	Vote.	Republican.	Vote.	Scattering Vote.	Vote
Clerk of Courts	Charles F. Phillips	2,472	Clyde Keller	5,196		
Sheriff	B. L. Russell	2,488	C. H. Swanson	5,195		
County Commissioner	Amos Deckard	2,288	I. J. Jones	4,860		
County Commissioner	C. F. Elliott	2,649	Dan Jones	4,927		
County Commissioner	Charles Gellingham	2,510	John S. Rodgers	4,823		
Treasurer	Jesse E. Walker	2,652	V. J. Niday	5,029		
Recorder	Max Broyler	2,367	Garfield Jones	5,151		
Surveyor	Carl Walker	2,354	John Merrill Weed	5,241		
Prosecuting Attorney	W. R. White	5,318				
Coroner	J. S. Biddle	10	J T. Hanson	23	Scattering	20

VOTE FOR PROBATE JUDGE

Horace Elher 1,785
Jasper C. Ingals ..... 1762.
James S. Clark ..... 2,902.

GEAUGA COUNTY.

Voting Precincts.	For Governor, 1920.					For Governor, 1918.		
	Dem.	Rep.	Soc.	S. T.		Dem.	Rep.	
	Vic Donahey.	Harry L. Davis.	Frank B. Hamilton.	Earl H. Foote.	Total Vote Cast in State	James M. Cox.	Frank B. Willis.	Total Vote Cast in State.
Auburn	77	124			267	64	47	113
Bainbridge	97	130	2		237	64	86	155
Burton	66	133	1		207	39	92	131
Burton Precinct	81	192	1		282	33	92	125
Chardon	57	107	3		405	29	56	83
Precinct A	112	248	1		349			
Precinct B	125	260	4		174	101	203	308
Chester	170	176	1	1	371	83	79	165
Claridon	126	128			260	45	104	154
Hamden	33	162	3		202	12	78	91
Huntsburg	68	140			212	27	87	118
Munson	116	120	4		249	57	72	135
Montville	50	135	7		102	25	77	104
Middlefield	31	71			338	21	42	69
Middlefield Precinct	147	182	2		200	69	74	146
Newberry	92	111	2		214	61	94	160
Parkman	107	150	2		280	46	76	128
Russell	69	101	5		186	63	70	141
Thompson	82	186	1	2	279	48	81	131
Troy	106	103	1		222	52	74	134
Totals	1,812	2,959	41	4	4,976	939	1,584	2,596
Pluralities		1,147					645	

VOTE FOR COUNTY OFFICERS, 1920.

Office.	Democrat.	Vote.	Republican.	Vote.	Scattering Vote.	Vote.
Clerk of Courts			C. L. Lenhart	3,840		
Sheriff			William H. Radcliff	3,844		
County Commissioner			B. Ashcraft	3,678		
County Commissioner			W. H. Cromwell	3,827		
County Commissioner			Orlo J. Post	3,661		
Treasurer			W. A. Shaw	3,813		
Recorder			Ward A. Basquire	3,821		
Surveyor	B. R. Kenney	3,885	B. R. Kenney	25		34
Prosecuting Attorney			R. W. Patchin	3,752		7
Coroner			J. A. Heeley	3,752		2

VOTE FOR PROBATE JUDGE.

Harland Sperry ..... 3044.
Harry Clarke ..... 3.

GREENE COUNTY.

Voting Precincts.	For Governor, 1920.					For Governor, 1918.		
	Dem.	Rep.	Soc.	S. T.		Dem.	Rep.	
	Vic Donahey.	Harry L. Davis.	Frank B. Hamilton.	Earl H. Foote.	Total Vote Cast in State.	James M. Cox.	Frank B. Willis.	Total Vote Cast in State.
Xenia—								
First Ward, Precinct A	331	133	15		496	151	71	222
First Ward, Precinct B	249	256	13		561	130	111	241
Second Ward, Precinct C	242	281	2		546	96	128	224
Second Ward, Precinct D	244	517	2		769	90	194	264
Third Ward, Precinct E	309	320	12	1	672	121	144	265
Third Ward, Precinct F	117	365	5		511	74	137	211
Fourth Ward, Precinct G	9	515			552	8	173	181
Fourth Ward, Precinct H	18	345			402	18	138	153
Bath	171	246	10		446	79	114	193
Fairfield Precinct	89	118	3	1	219	25	54	79
Osborne Precinct	152	220	5	1	594	63	98	161
Beaver Creek—								
East Precinct	105	225	9	1	356	67	113	180
West Precinct	180	332	9		539	112	150	262
Caesar Creek	122	197	1		332	65	151	216
Cedarville	141	303	2		469	51	183	233
Cedarville Precinct	166	297	2		498	61	146	207
Jefferson	151	182			209	70	118	188
Bowersville Precinct	66	67	4		138	26	40	66
Miami—								
East Precinct	82	114			216	34	72	106
West Precinct	73	135			329	38	77	115
Yellow Springs Precinct	211	518	1		766	77	189	266
New Jasper	85	222	5		394	52	122	174
Ross	180	197			393	101	117	208
Silver Creek	132	299			446	69	172	241
Spring Valley—								
East Precinct	39	97			146	23	40	63
West Precinct	111	146			265	51	92	143

Spring Valley Corporation	103	150	2		260	47	65	112
Jamestown Corporation	155	410	4	1	362	77	152	229
Sugar Creek	68	108			183	74	124	198
Bell Brook Precinct	68	108			183	35	53	88
Xenia—								
North Precinct	185	483	2		701	77	256	333
South Precinct	214	363	4		607	71	195	266
Totals	4,564	8,269	112	6	13,585	2,133	3,988	6,088
Pluralities		3,705					1,855	

VOTE FOR COUNTY OFFICERS, 1920.

Office.	Democrat.	Vote.	Republican.	Vote.
Clerk of Courts	Thomas Gilroy	3,675	Harvey Elam	8,940
Sheriff	J. A. Shirk	4,325	L. Lindenburg	8,324
County Commissioner	John Alexander	4,277	John A. North	8,477
County Commissioner			G. N. Perrill	8,845
County Commissioner			R. D. Williamson	8,430
Treasurer	J. E. Mitchell	3,818	J. H. McVey	8,763
Recorder	C. F. Greenlease	3,649	B. F. Thomas	8,931
Surveyor			W. J. Davis	8,843
Prosecuting Attorney	E. D. Smith	4,168	J. K. Williamson	8,406
Coroner	R. O. Cassey	3,768	R. L. Harris	8,821

VOTE FOR PROBATE JUDGE.

J. Carl Marshall 7,433

[redacted]

Jackson—								
Precinct A	148	81	26	2	272	94	34	146
Precinct B	129	82	25	1	254	101	45	157
Precinct C	101	90	21	1	230	74	39	122
Byesville Corporation, A	69	109	2		187	73	40	122
Byesville Corporation, B	92	40	13		149			
Byesville Corporation, C	134	102	53		291	121	82	221
Byesville Corporation D	109	44	17		181			
Byesville Corporation, E	126	50	15		203	107	49	168
Jefferson	74	143	1		221	33	90	125
Knox	113	93			216	62	70	134
Liberty	82	178	6		278	40	106	151
Kimbolton	34	92			130			
Londonderry—								
Precinct A	58	122			188	18	39	59
Precinct B	33	116	1		154	43	157	205
Madison—								
Antrim Precinct	68	66			147	30	58	89
Winchester Precinct	24	100			129	16	55	72
Millwood	133	170	1		328	72	83	160
Quaker City Precinct	179	227	2		420	72	98	173
Salesville Precinct	34	84			120	21	40	63
Monroe	100	101			213	50	64	116
Oxford—								
Precinct A	42	69			113			
Precinct B	120	54			178	91	93	194
Fairview Precinct	26	74			104	9	36	45
Richland	120	150	7	1	285	45	79	133
Senecaville, Precinct A	73	120			197			
Senecaville, Precinct B	97	136			239	69	111	187
Spencer	95	162			272	48	89	142
Cumberland Precinct	129	195			328	62	103	169
Valley—								
Blue Bell, Precinct A	42	86	3		137			
Blue Bell, Precinct B	48	59	28		140	86	71	174
Derwent Precinct	115	63	23		207	55	34	123
Hartford, Precinct A	76	74	3		261			
Hartford, Precinct B	166	48	16		240	154	62	236
Pleasant City, Precinct A	71	89			166	93	69	164
Pleasant City, Precinct B	87	94	3		191			
Washington	104	64			178	31	76	111
Westland	111	127	1		248	50	100	150
Wheeling	79	182	1		272	64	88	160
Wills	158	105			270	71	73	145
Love City Precinct	181	81	7		285	72	47	123
Washington Precinct	82	83			183	41	42	89
Totals	7,693	7,933	427	9	16,699	3,761	3,970	8,097
Pluralities		240					209	

GUERNSEY COUNTY.

Voting Precincts.	For Governor, 1920.					For Governor, 1918.		
	Dem.	Rep.	Soc.	S. T.		Dem.	Rep.	
	Vic Donahey.	Harry L. Davis.	Frank B. Hamilton.	Earl H. Foote.	Total Vote Cast in State	James M. Cox.	Frank B. Willis.	Total Vote Cast in State
Cambridge—								
First Ward, Precinct A	167	153	9	1	351	83	74	166
First Ward, Precinct B	140	111	1		277	130	82	
First Ward, Precinct C	87	93	7		201			
First Ward, Precinct D	127	52	2		291	121	125	251
First Ward, Precinct E	151	127			278			
Second Ward, Precinct A	224	170	5		415	101	72	182
Second Ward, Precinct B	136	127	6		280			
Second Ward, Precinct C	111	93	6		216	100	88	195
Third Ward, Precinct A	153	220	2		381	124	140	268
Third Ward, Precinct B	113	148	2		266	90	134	228
Third Ward, Precinct C	117	170	3		302	125	216	347
Third Ward, Precinct D	119	191			319	59	103	169
Third Ward, Precinct E	148	216	2		370			
Third Ward, Precinct F	93	115			310			
Third Ward, Precinct G	149	182	3		339			
Third Ward, Precinct H	148	166	5		336			
Fourth Ward, Precinct A	118	194	3		317			
Fourth Ward, Precinct B	172	185	3		386	137	142	292
Fourth Ward, Precinct C	201	157	17		388			
Fourth Ward, Precinct D	77	77	7		170	143	101	251
Adams	78	126	1		216	46	78	131
Cambridge—								
Precinct A	129	112	1		249			
Precinct B	138	118	7		268	103	135	244
Precinct C	49	56	2		110			
Precinct D	327	113	18		481	189	72	285
Center—								
Precinct A	100	107	16		233	53	59	123
Precinct B	159	41	23		235	89	27	123

Jackson—								
Precinct A	148	81	26	2	272	94	34	146
Precinct B	129	82	25	1	254	101	45	157
Precinct C	101	90	21	1	230	74	39	122
Byesville Corporation, A	69	109	2		187	73	40	122
Byesville Corporation, B	92	40	13		149			
Byesville Corporation, C	134	102	53		291	121	82	221
Byesville Corporation D	109	44	17		181			
Byesville Corporation, E	126	50	15		203	107	49	168
Jefferson	74	143	1		221	33	90	125
Knox	113	93			216	62	70	134
Liberty	82	178	6		278	40	106	151
Kimbolton	34	92			130			
Londonderry—								
Precinct A	58	122			188	18	39	59
Precinct B	33	116	1		154	43	157	205
Madison—								
Antrim Precinct	68	66			147	30	58	89
Winchester Precinct	24	100			129	16	55	72
Millwood	133	170	1		328	72	83	160
Quaker City Precinct	179	227	2		420	72	98	173
Salesville Precinct	34	84			120	21	40	63
Monroe	100	101			213	50	64	116
Oxford—								
Precinct A	42	69			113			
Precinct B	120	54			178	91	93	194
Fairview Precinct	26	74			104	9	36	45
Richland	120	150	7	1	285	45	79	133
Senecaville, Precinct A	73	120			197			
Senecaville, Precinct B	97	136			239	69	111	187
Spencer	95	162			272	48	89	142
Cumberland Precinct	129	195			328	62	103	169
Valley—								
Blue Bell, Precinct A	42	86	3		137			
Blue Bell, Precinct B	48	59	28		140	86	71	174
Derwent Precinct	115	63	23		207	55	34	123
Hartford, Precinct A	76	74	3		261			
Hartford, Precinct B	166	48	16		240	154	62	236
Pleasant City, Precinct A	71	89			166	93	69	164
Pleasant City, Precinct B	87	94	3		191			
Washington	104	64			178	31	76	111
Westland	111	127	1		248	50	100	150
Wheeling	79	182	1		272	64	88	160
Wills	158	105			270	71	73	145
Love City Precinct	181	81	7		285	72	47	123
Washington Precinct	82	83			183	41	42	89
Totals	7,693	7,933	427	9	16,699	3,761	3,970	8,097
Pluralities		240					209	

GUERNSEY COUNTY—Concluded.

VOTE FOR COUNTY OFFICERS, 1920.

Office.	Democrat.	Vote.	Republican.	Vote.
Clerk of Courts			Earl Henry	9,421
Sheriff			H. M. Meredith	9,263
County Commissioner	T. C. Knox	7,443	Thomas Lewis	8,289
County Commissioner			J. C. Shaw	8,523
County Commissioner			J. M. Tedrick	8,635
Treasurer	John W. Oliver	6,748	J. L. Secrest	8,356
Recorder	Russell J. Cox	6,631	Wilber Ingram	8,505
Surveyor	Harold C. Knapper	6,573	Charles March	8,492
Prosecuting Attorney			Watson H. Gregg	8,972
Coroner			C. Bates	8,862

VOTE FOR PROBATE JUDGE.

Edmond Hawthorn	4,640
T. A. Bonnell	8,304

HAMILTON COUNTY.

Voting Precincts.	For Governor, 1920.					For Governor, 1918.		
	Dem.	Rep.	Soc.	S. T.		Dem.	Rep.	
	Vic Donahey.	Harry L. Davis.	Frank B. Hamilton.	Earl H. Foote.	Total Vote Cast in State.	James M. Cox.	Frank B. Willis.	Total Vote Cast in State.
Cincinnati—								
First Ward, Precinct A	133	113	6		257	77	64	143
First Ward, Precinct B	195	135	5		347	112	64	179
First Ward, Precinct C	148	114	3		271	103	64	167
First Ward, Precinct D	207	114	2		334	109	56	172
First Ward, Precinct E	130	213	5		360	88	102	196
First Ward, Precinct F	188	102	2		308	111	59	172
First Ward, Precinct G	193	208	8	1	420	141	97	144
First Ward, Precinct H	250	252	5		515	145	99	249
First Ward, Precinct I	178	168	10		366	105	74	181
First Ward, Precinct K	158	105	6		279	110	50	160
First Ward, Precinct L	233	224	7		485	158	91	253
First Ward, Precinct M	173	252	11		430	110	87	109
First Ward, Precinct O	254	191			463	144	77	223
First Ward, Precinct R	203	159	3	1	377	119	74	197
First Ward, Precinct S	176	127	6		323	136	68	211
First Ward, Precinct U	181	134	5		325	98	53	151
First Ward, Precinct X	130	111	4		259	70	73	146
First Ward, Precinct Y	167	102	1		278	79	32	113
Second Ward, Precinct A	316	172	1	1	504	98	65	163
Second Ward, Precinct B	222	319	2		548	129	98	231
Second Ward, Precinct C	158	281			447	96	82	180
Second Ward, Precinct D	274	326	5	2	618	159	96	259
Second Ward, Precinct E	196	246	4	1	479	111	96	212
Second Ward, Precinct F	346	340	5		710	163	121	284
Second Ward, Precinct G	200	311	2		331	131	102	236
Second Ward, Precinct H	247	322	3		576	142	115	260
Second Ward, Precinct I	200	218	7		431	124	70	201
Second Ward, Precinct J	165	298	14		483	144	116	267
S cond Ward, Precinct K	258	197	2		464	116	76	195

HAMILTON COUNTY—Continued.

Voting Precincts.	For Governor, 1920.					For Governor, 1918.		
	Dem.	Rep.	Soc.	S. T.		Dem.	Rep.	
	Vic Donahey.	Harry L. Davis.	Frank B. Hamilton.	Earl H. Foote.	Total Vote Cast in State	James M. Cox.	Frank B. Willis.	Total Vote Cast in State.
Cincinnati—Continued.								
Second Ward, Precinct L	231	231	5		484	134	10	249
Second Ward, Precinct M	212	282	5		513	106	97	206
Second Ward, Precinct N	151	257	4		420	93	80	179
Second Ward, Precinct O	197	216	7		418	118	84	207
Second Ward, Precinct P	213	428	2		662	132	120	259
Second Ward, Precinct R	204	212	5		430	90	92	194
Second Ward, Precinct S	229	353			596	134	107	246
Second Ward, Precinct T	217	272	18		518	161	100	271
Second Ward, Precinct U	219	224	2		449	116	69	186
Second Ward, Precinct V	244	204	4		462	142	93	238
Second Ward, Precinct W	195	279	5		488	132	78	215
Second Ward, Precinct X	268	337	6		623	120	119	242
Second Ward, Precinct Y	143	222	4		376	117	80	198
Second Ward, Precinct Z	145	230	21		400	131	85	221
Third Ward, Precinct A	183	198	6		392	138	64	205
Third Ward, Precinct B	235	282	11		536	154	83	239
Third Ward, Precinct C	248	224	2		482	122	60	195
Third Ward, Precinct D	145	221	10		383	118	67	190
Third Ward, Precinct E	141	244	9		416	101	62	169
Third Ward, Precinct F	170	254	2		436	103	88	193
Third Ward, Precinct G	282	269	9		573	152	96	254
Third Ward, Precinct H	189	197	1		397	106	64	175
Third Ward, Precinct I	191	239	4		442	110	63	169
Third Ward, Precinct K	203	320	6		552	105	125	240
Third Ward, Precinct L	275	260	4		552	175	61	241
Third Ward, Precinct M	187	176	1		374	100	57	159
Third Ward, Precinct O	240	216	2		471	130	56	194
Third Ward, Precinct P	242	253	3		504	140	84	228
Third Ward, Precinct R	205	276	2	1	503	115	67	185

Third Ward, Precinct S	251	295	8		567	134	74	214
Third Ward, Precinct T	231	325	13		570	142	95	244
Third Ward, Precinct U	270	238	3		547	111	80	201
Third Ward, Precinct V	99	271			380	56	105	164
Third Ward, Precinct W	36	530	2		607	42	204	253
Third Ward, Precinct X	200	195	7		412	123	55	179
Third Ward, Precinct Y	178	211	3		397	116	67	187
Third Ward, Precinct Z	256	252	5		525	117	70	192
Fourth Ward, Precinct A	42	352	1		408	39	177	226
Fourth Ward, Precinct B	10	302			310	18	142	163
Fourth Ward, Precinct C	141	231	3		390	64	51	121
Fourth Ward, Precinct D	31	330			383	25	141	177
Fourth Ward, Precinct E	204	200	13		429	120	73	198
Fourth Ward, Precinct F	213	269	7		507	111	81	197
Fourth Ward, Precinct G	174	251			445	107	74	187
Fourth Ward, Precinct H	190	119	1		329	100	67	175
Fourth Ward, Precinct I	171	192	3		374	131	53	190
Fourth Ward, Precinct K	138	147	3		302	80	62	151
Fourth Ward, Precinct L	228	260	9	2	510	92	79	174
Fourth Ward, Precinct M	228	247	4		485	97	66	167
Fourth Ward, Precinct O	126	159	1		319	93	89	185
Fourth Ward, Precinct R	364	162	8		539	163	59	225
Fourth Ward, Precinct S	162	333	2		514	66	127	202
Fourth Ward, Precinct U	141	190	7		349	84	69	158
Fourth Ward, Precinct W	173	211	8	1	404	91	59	154
Fifth Ward, Precinct A	156	161	11		338	123	58	198
Fifth Ward, Precinct B	131	167	11		319	86	58	150
Fifth Ward, Precinct C	159	121	7		297	130	44	179
Fifth Ward, Precinct D	164	186	10		369	122	76	201
Fifth Ward, Precinct E	159	119	9		304	105	49	164
Fifth Ward, Precinct F	233	168	8		412	145	46	196
Fifth Ward, Precinct G	158	99	3		268	101	31	140
Fifth Ward, Precinct H	216	105	8		339	117	43	165
Fifth Ward, Precinct I	254	106	9		378	152	32	190
Fifth Ward, Precinct K	167	147			325	86	88	176
Fifth Ward, Precinct L	238	111	3		361	136	54	195
Fifth Ward, Precinct M	292	98	10		416	151	38	201
Fifth Ward, Precinct O	282	135	12		439	156	60	221
Fifth Ward, Precinct R	193	138	8		345	126	65	194
Sixth Ward, Precinct A	62	179	9		266	58	64	130
Sixth Ward, Precinct B	111	204	4		326	95	64	167
Sixth Ward, Precinct C	165	211	15		403	130	85	219
Sixth Ward, Precinct D	91	210	8		314	94	77	180
Sixth Ward, Precinct E	140	205	2		354	92	88	186
Sixth Ward, Precinct F	80	165			255	80	79	160
Sixth Ward, Precinct G	58	95			153	91	59	153
Sixth Ward, Precinct H	108	180	53	1	305	100	86	196
Sixth Ward, Precinct I	74	154			235	62	105	168
Sixth Ward, Precinct K	76	69	1		152	57	40	97
Sixth Ward, Precinct L	48	175	1		231	32	124	155
Sixth Ward, Precinct M	5	65			71	4	49	56
Sixth Ward, Precinct O	166	103	2		272	57	67	125
Sixth Ward, Precinct R	181	135	3		329	84	54	141

HAMILTON COUNTY—Continued.

Voting Precincts.	For Governor, 1920.					For Governor, 1918.		
	Dem.	Rep.	Soc.	S. T.		Dem.	Rep.	
	Vic Donahey.	Harry L. Davis.	Frank B. Hamilton.	Earl H. Foote.	Total Vote Cast in State	James M. Cox.	Frank B. Willis.	Total Vote Cast in State.
Cincinnati—Continued.								
Sixth Ward, Precinct S	20	172	1		198	31	96	127
Sixth Ward, Precinct U	207	187	1		303	105	35	144
Sixth Ward, Precinct X	126	146	4		286	70	54	127
Sixth Ward, Precinct Y	35	119	4		163	44	51	99
Seventh Ward, Precinct A	56	166	11		254	51	70	134
Seventh Ward, Precinct B	98	142	12		259	93	47	148
Seventh Ward, Precinct C	109	213	10		344	87	102	194
Seventh Ward, Precinct D	162	195	19	1	392	128	78	208
Seventh Ward, Precinct E	168	212	34		414	130	104	252
Seventh Ward, Precinct F	150	187	10	2	364	116	79	205
Seventh Ward, Precinct G	112	161	14		297	104	80	195
Seventh Ward, Precinct H	117	148	22	1	300	91	70	171
Seventh Ward, Precinct I	165	248	17		438	94	138	233
Seventh Ward, Precinct K	148	149	15	1	320	125	43	186
Seventh Ward, Precinct L	136	118	7		270	97	51	155
Seventh Ward, Precinct M	143	168	14		336	121	65	195
Seventh Ward, Precinct O	42	164	2		216	36	88	127
Eighth Ward, Precinct A	47	19			71	36	28	65
Eighth Ward, Precinct B	117	223	2		342	81	82	162
Eighth Ward, Precinct C	63	94	6		166	70	52	128
Eighth Ward, Precinct D	149	144			296	83	50	133
Eighth Ward, Precinct E	21	117			145	14	96	111
Eighth Ward, Precinct F	8	69			79	16	27	45
Eighth Ward, Precinct G	61	145	2		209	58	60	117
Eighth Ward, Precinct H	85	153	2		248	40	69	109
Eighth Ward, Precinct I	108	135	2		256	74	79	153
Eighth Ward, Precinct K	135	163			309	74	80	155
Eighth Ward, Precinct L	129	224	2		373	58	103	161
Eighth Ward, Precinct M	138	131	1		274	85	54	141

Eighth Ward, Precinct O	128	148	3	1	286	83	63	152
Eighth Ward, Precinct R	122	190	18		330	103	85	194
Eighth Ward, Precinct S	111	102	10		231	72	61	136
Eighth Ward, Precinct U	62	76			143	44	39	85
Eighth Ward, Precinct X	102	95	9		214	64	57	123
Ninth Ward, Precinct A	90	217	13	1	341	116	78	204
Ninth Ward, Precinct B	152	260	4		424	97	64	165
Ninth Ward, Precinct C	233	292	1		533	106	84	192
Ninth Ward Precinct D	233	255	1		502	94	80	179
Ninth Ward Precinct E	198	203	1	1	415	112	74	195
Ninth Ward, Precinct F	332	298	13		545	151	81	235
Ninth Ward, Precinct G	154	302	3	1	465	137	84	224
Ninth Ward, Precinct H	226	223	6		462	85	66	155
Ninth Ward, Precinct I	107	199	14		325	100	63	172
Ninth Ward, Precinct K	152	228	12		434	80	68	155
Ninth Ward, Precinct L	136	165	15		325	102	71	185
Ninth Ward, Precinct M	134	159	5		306	98	44	148
Ninth Ward, Precinct O	156	122	14		299	85	46	140
Ninth Ward, Precinct R	149	150	22		325	101	53	160
Ninth Ward, Precinct S	217	203	14	1	442	128	69	212
Ninth Ward, Precinct U	166	283	13	1	465	109	80	197
Ninth Ward, Precinct Y	222	366	5		599	115	102	228
Tenth Ward, Precinct A	163	217	12		409	156	57	221
Tenth Ward, Precinct B	184	233	42		464	196	46	264
Tenth Ward, Precinct C	117	151	9		284	132	36	174
Tenth Ward, Precinct D	98	199	23		333	126	68	204
Tenth Ward, Precinct E	87	180	11		293	82	59	159
Tenth Ward, Precinct F	102	182	20		311	141	63	219
Tenth Ward, Precinct G	111	171	29		307	117	60	189
Tenth Ward, Precinct H	129	169	20		327	97	59	163
Tenth Ward, Precinct I	156	166	15		349	126	64	198
Tenth Ward, Precinct K	90	160	18		276	106	45	166
Tenth Ward, Precinct L	109	122	22		263	108	29	152
Tenth Ward, Precinct M	120	78	6		209	84	36	129
Tenth Ward, Precinct O	148	164	17		331	132	49	191
Tenth Ward, Precinct R	150	134	11		306	113	32	153
Eleventh Ward, Precinct A	150	233	13	1	410	130	84	222
Eleventh Ward, Precinct B	142	179	11	1	339	133	47	190
Eleventh Ward Precinct C	63	145	11		228	72	45	124
Eleventh Ward, Precinct D	113	287	29		430	125	70	210
Eleventh Ward, Precinct E	123	180	24		336	127	53	192
Eleventh Ward, Precinct F	127	211	23		378	136	74	222
Eleventh Ward, Precinct G	132	190	30		366	145	64	215
Eleventh Ward, Precinct H	147	142	34	1	344	144	66	225
Eleventh Ward, Precinct I	95	203	37	3	350	97	73	204
Eleventh Ward, Precinct K	113	245	14		382	100	57	174
Eleventh Ward, Precinct L	126	184	16		343	119	53	188
Eleventh Ward, Precinct M	105	147	21		279	128	60	198
Eleventh Ward, Precinct O	136	165	6		333	149	43	204
Eleventh Ward, Precinct R	110	190	16		323	150	55	218
Eleventh Ward, Precinct S	176	162	45		373	137	45	202
Eleventh Ward, Precinct U	124	217	18		369	120	91	217
Eleventh Ward, Precinct V	114	184	21		323	110	62	187
Eleventh Ward, Precinct X	104	232	18		365	95	82	189

HAMILTON COUNTY—Continued.

Voting Precincts.	For Governor, 1920.					For Governor, 1918.		
	Dem.	Rep.	Soc.	S. T.		Dem.	Rep.	
	Vic Donahey.	Harry L. Davis.	Frank B. Hamilton.	Earl H. Foote.	Total Vote Cast in State.	James M. Cox.	Frank B. Willis.	Total Vote Cast in State.
Cincinnati—Continued								
Twelfth Ward, Precinct A	169	211	9		362	93	50	149
Twelfth Ward, Precinct B	142	304	21	1	491	142	83	241
Twelfth Ward, Precinct C	136	320	6	1	471	129	100	235
Twelfth Ward, Precinct D	183	417	2	2	619	122	102	238
Twelfth Ward, Precinct E	178	214	13		411	146	56	208
Twelfth Ward, Precinct F	123	295	2		433	120	89	219
Twelfth Ward, Precinct G	110	215	17		355	114	64	183
Twelfth Ward, Precinct H	113	220	8	2	355	124	52	184
Twelfth Ward, Precinct I	173	151	22		357	114	47	173
Twelfth Ward, Precinct K	116	241	13		385	107	55	168
Twelfth Ward, Precinct L	220	259	7	1	496	138	59	201
Twelfth Ward, Precinct M	224	157	10		396	148	38	200
Twelfth Ward, Precinct O	185	245	13		469	124	71	202
Twelfth Ward, Precinct R	174	310	24		519	134	90	241
Twelfth Ward, Precinct S	137	238	18		399	136	63	211
Twelfth Ward, Precinct T	101	252	27		394	103	54	171
Twelfth Ward, Precinct U	164	213	17	2	401	158	47	210
Twelfth Ward, Precinct V	138	265	16	1	427	111	89	215
Twelfth Ward, Precinct W	102	283	9	1	399	125	74	206
Twelfth Ward, Precinct Z	184	230	7		430	143	64	213
Thirteenth Ward, Precinct A	133	186	4		326	85	67	154
Thirteenth Ward, Precinct B	194	444	2		657	165	83	254
Thirteenth Ward, Precinct C	197	441	2		639	161	75	262
Thirteenth Ward, Precinct D	123	369	1		509	141	50	195
Thirteenth Ward, Precinct E	164	352	1	1	532	154	103	240
Thirteenth Ward, Precinct F	115	296			431	128	59	191
Thirteenth Ward, Precinct G	151	244	5		413	114	41	164
Thirteenth Ward, Precinct H	131	329	18		476	129	64	198
Thirteenth Ward, Precinct I	130	358	5		519	133	97	245

Thirteenth Ward, Precinct K	140	370	7		540	137	73	220
Thirteenth Ward, Precinct L	44	174			221	24	95	119
Thirteenth Ward, Precinct M	130	189	2		328	79	68	149
Thirteenth Ward, Precinct N	153	420	12		599	150	70	222
Thirteenth Ward, Precinct O	111	320	4		453	147	52	203
Thirteenth Ward, Precinct R	134	292	1		448	93	107	206
Thirteenth Ward, Precinct S	122	209	5		336	97	41	138
Thirteenth Ward, Precinct U	118	270	12	1	311	77	49	128
Thirteenth Ward, Precinct X	183	291	10	1	495	92	110	204
Thirteenth Ward, Precinct Y	127	285			421	78	98	182
Thirteenth Ward, Precinct Z	177	273	20	2	475	105	105	218
Fourteenth Ward, Precinct A	125	121	9		257	89	31	125
Fourteenth Ward, Precinct B	130	111	11		257	117	28	157
Fourteenth Ward, Precinct C	151	208	19	1	392	108	60	174
Fourteenth Ward, Precinct D	125	184	25	1	322	130	32	173
Fourteenth Ward, Precinct E	122	158	2		298	98	54	155
Fourteenth Ward, Precinct F	172	148	14	1	346	156	39	204
Fourteenth Ward, Precinct G	138	160	11		326	109	53	179
Fourteenth Ward, Precinct H	148	190	21		382	143	72	221
Fourteenth Ward, Precinct I	132	195	12		359	123	57	185
Fourteenth Ward, Precinct K	147	185	6		348	167	12	186
Fourteenth Ward, Precinct L	121	202	16		341	149	39	194
Fourteenth Ward, Precinct M	134	120	6		277	113	31	149
Fourteenth Ward, Precinct O	72	136	6		220	92	29	126
Fourteenth Ward, Precinct R	94	142	7		253	112	32	149
Fifteenth Ward, Precinct A	190	174	6		377	140	57	207
Fifteenth Ward, Precinct B	73	241	19		357	135	63	214
Fifteenth Ward, Precinct C	142	151	15		316	120	64	188
Fifteenth Ward, Precinct D	108	232	1		374	91	107	208
Fifteenth Ward, Precinct E	133	180	8		335	86	83	176
Fifteenth Ward, Precinct F	103	167	37		324	113	57	182
Fifteenth Ward, Precinct G	160	179	10		357	115	69	190
Fifteenth Ward Precinct H	151	200	12		382	102	80	195
Fifteenth Ward, Precinct I	198	185	2		402	130	61	202
Fifteenth Ward, Precinct K	121	223	3		354	55	66	127
Fifteenth Ward, Precinct L	113	151	5		283	80	87	175
Fifteenth Ward, Precinct M	59	163	9		250	34	78	118
Fifteenth Ward, Precinct O	73	292			383	44	153	206
Sixteenth Ward, Precinct A	138	160	12		309	99	91	190
Sixteenth Ward, Precinct B	126	166	5		314	98	71	173
Sixteenth Ward, Precinct C	198	141	3	1	351	144	68	217
Sixteenth Ward, Precinct D	88	253	4		350	88	146	244
Sixteenth Ward, Precinct E	83	180	14		287	62	74	147
Sixteenth Ward, Precinct F	120	213	2		346	83	66	156
Sixteenth Ward, Precinct G	192	157	9	1	380	140	72	221
Sixteenth Ward, Precinct H	86	285	3	1	389	64	113	193
Sixteenth Ward, Precinct I	91	257	6		370	79	116	203
Sixteenth Ward, Precinct K	22	335			372	24	176	216
Sixteenth Ward, Precinct L	52	204			275	38	91	140
Sixteenth Ward, Precinct M	16	189	1		211	24	86	119
Sixteenth Ward, Precinct O	38	188	1		246	27	116	164
Sixteenth Ward, Precinct R	54	128			197	35	85	130
Sixteenth Ward, Precinct S	61	54			119	56	39	95

HAMILTON COUNTY—Continued.

Voting Precincts.	For Governor, 1920.					For Governor, 1918.		
	Dem.	Rep.	Soc.	S. T.		Dem.	Rep.	
	Vic Donahey.	Harry L. Davis.	Frank B. Hamilton.	Earl H. Foote.	Total Vote Cast in State.	James M. Cox.	Frank B. Willis.	Total Vote Cast in State.
Cincinnati—Continued.								
Sixteenth Ward, Precinct U	19	120			161	28	58	91
Sixteenth Ward, Precinct X	7	181			205	16	104	121
Seventeenth Ward, Precinct A	257	122	14	1	411	144	51	202
Seventeenth Ward, Precinct B	162	133	10		314	115	62	194
Seventeenth Ward, Precinct C	209	94	8		326	123	48	176
Seventeenth Ward, Precinct D	171	152	6		339	132	71	208
Seventeenth Ward, Precinct E	179	171	4		255	117	75	200
Seventeenth Ward, Precinct F	142	106	11		267	89	57	157
Seventeenth Ward, Precinct G	158	199	5		374	112	108	225
Seventeenth Ward, Precinct H	122	260	4		391	84	133	219
Seventeenth Ward, Precinct I	179	108	12		307	89	38	132
Seventeenth Ward, Precinct K	183	171	14		374	125	63	201
Seventeenth Ward, Precinct L	228	94	3		329	155	48	209
Seventeenth Ward, Precinct M	195	125	7		337	125	56	187
Seventeenth Ward, Precinct O	55	251	2		325	42	112	161
Seventeenth Ward, Precinct R	36	106	2		157	72	44	118
Seventeenth Ward, Precinct S	72	161	2		246	42	123	165
Eighteenth Ward, Precinct A	87	307	1		422	83	127	211
Eighteenth Ward, Precinct B	61	209	2		282	50	112	167
Eighteenth Ward, Precinct C	56	225	2		297	53	69	129
Eighteenth Ward, Precinct D	5	352			368	11	173	194
Eighteenth Ward, Precinct E	16	213			241	18	98	121
Eighteenth Ward, Precinct F	18	363	2		387	31	142	180
Eighteenth Ward, Precinct G	25	287			330	28	129	164
Eighteenth Ward, Precinct H	32	253	2		299	41	128	178
Eighteenth Ward, Precinct I	94	242	1		348	74	95	176
Eighteenth Ward, Precinct K	8	295			316	17	132	156
Eighteenth Ward, Precinct L	16	185	1		211	21	119	141
Eighteenth Ward, Precinct M	78	164	4		257	65	111	179

Eighteenth Ward, Precinct O	75	248	1		337	39	146	190
Eighteenth Ward, Precinct R	27	280	1		324	23	119	149
Eighteenth Ward, Precinct S	45	135	11		188	52	76	132
Eighteenth Ward, Precinct U	41	136			189	44	67	114
Eighteenth Ward, Precinct X	33	227			274	48	109	166
Eighteenth Ward, Precinct Y	134	189	6		349	78	74	156
Eighteenth Ward, Precinct Z	2	273			284	37	92	136
Nineteenth Ward, Precinct A	167	214	6		401	93	76	179
Nineteenth Ward, Precinct B	153	214	6		383	80	83	174
Nineteenth Ward, Precinct C	56	113	12	1	190	51	44	98
Nineteenth Ward, Precinct D	173	137	44		367	140	56	204
Nineteenth Ward, Precinct E	125	122	10		266	92	68	162
Nineteenth Ward Precinct F	132	125	18		257	103	45	158
Nineteenth Ward, Precinct G	150	129	18		303	109	48	165
Nineteenth Ward, Precinct H	128	170	7		312	100	70	176
Nineteenth Ward, Precinct I	109	133	13		262	71	53	132
Nineteenth Ward, Precinct K	150	124	19		296	88	56	157
Nineteenth Ward, Precinct L	116	47	3		168	57	30	87
Nineteenth Ward, Precinct M	111	71	15	1	204	76	37	118
Nineteenth Ward, Precinct O	203	134	5		350	120	46	174
Nineteenth Ward, Precinct R	224	106	12		349	144	51	204
Nineteenth Ward, Precinct S	208	99	19		333	109	53	165
Nineteenth Ward, Precinct U	150	132	13		300	101	57	167
Nineteenth Ward, Precinct X	216	83	10		318	106	42	153
Nineteenth Ward, Precinct Y	192	76	8		284	114	37	159
Nineteenth Ward, Precinct Z	63	144			169	26	31	59
Twentieth Ward, Precinct A	276	221	18		526	194	70	274
Twentieth Ward, Precinct B	236	160	35		449	157	54	221
Twentieth Ward, Precinct C	369	116			506	152	40	196
Twentieth Ward, Precinct D	331	184	5		534	172	57	233
Twentieth Ward, Precinct E	261	137			404	137	46	188
Twentieth Ward, Precinct F	240	133	5		381	129	57	192
Twentieth Ward, Precinct G	272	182	12		427	156	71	234
Twentieth Ward, Precinct H	223	192	5		341	119	62	186
Twentieth Ward, Precinct I	216	106	16		430	115	27	147
Twentieth Ward, Precinct J	201	217	8		349	119	61	182
Twentieth Ward, Precinct K	195	149	2			99	40	139
Twentieth Ward, Precinct L	233	139	11		392	103	48	157
Twentieth Ward, Precinct M	238	129	4		376	132	33	170
Twentieth Ward, Precinct O	189	143	22		369	131	56	208
Twentieth Ward, Precinct P	247	209	6		581			
Twentieth Ward, Precinct R	139	185	30	1	369	118	79	224
Twentieth Ward, Precinct S	139	133	21		302	125	52	187
Twentieth Ward, Precinct T	268	126	5		420	141	52	199
Twentieth Ward, Precinct U	212	168	16	1	387	154	74	234
Twentieth Ward, Precinct V	368	222	10	1	610	173	85	260
Twentieth Ward, Precinct W	296	156	4		451	140	44	190
Twentieth Ward, Precinct X	237	215	11		475	155	81	244
Twentieth Ward, Precinct Y	181	135	8		329	125	49	179
Twentieth Ward, Precinct Z	284	132	7		435	172	52	229
Twenty-first Ward, Precinct A	129	142	34		267	100	58	163
Twenty-first Ward, Precinct B	150	141	10		309	103	60	166
Twenty-first Ward, Precinct C	148	156	7		323	118	61	185

HAMILTON COUNTY—Continued.

Voting Precincts.	For Governor, 1920.					For Governor, 1918.		
	Dem.	Rep.	Soc.	S. T.		Dem.	Rep.	
	Vic Donahey.	Harry L. Davis.	Frank B. Hamilton.	Earl H. Foote.	Total Vote Cast in State.	James M. Cox.	Frank B. Willis.	Total Vote Cast in State.
Cincinnati—Continued.								
Twenty-first Ward, Precinct D	112	188	18		325	88	65	164
Twenty-first Ward, Precinct E	96	151	11		263	86	51	140
Twenty-first Ward, Precinct F	164	126	13	1	304	118	58	185
Twenty-first Ward, Precinct G	143	164	6		318	110	52	166
Twenty-first Ward, Precinct H	130	141	7	1	289	100	33	140
Twenty-first Word, Precinct I	202	162	8		384	132	57	194
Twenty-first Ward, Precinct K	97	105	14		225	107	38	155
Twenty-first Ward, Precinct L	170	151	9	1	336	123	68	199
Twenty-first Ward Precinct M	161	160	1		336	119	67	194
Twenty-first Waid, Precinct O	118	121	16		263	96	41	142
Twenty-first Waid, Precinct R	98	161	13		281	99	69	169
Twenty-second Waid, Precinct A	112	330	16		362	93	97	198
Twenty-second Ward, Precinct B	138	268	12		426	130	116	252
Twenty-second Ward, Precinct C	136	178	1		325	118	88	211
Twenty second Ward, Precinct D	116	304	20		450	133	111	249
Twenty second Ward, Precinct E	158	268	14	1	442	133	110	251
Twenty second Ward, Precinct F	136	281	10	1	433	102	115	220
Twenty second Ward, Precinct G	155	165	18		356	130	81	216
Twenty second Ward, Precinct H	131	157	7		304	105	38	162
Twenty second Ward, Precinct I	92	167	15		276	90	59	154
Twenty second Ward, Precinct K	155	195	26		274	134	76	214
Twenty second Ward, Precinct L	101	161	15		287	97	93	197
Twenty second Ward, Precinct M	130	118	7	1	257	104	66	274
Twenty third Ward, Precinct A	152	163	29		355	105	73	186
Twenty-third Ward, Precinct B	228	253	8		495	145	75	231
Twenty-third Ward, Precinct C	203	278	8		497	121	105	231
Twenty-third Ward, Precinct D	232	271	8		516	137	82	225
Twenty third Ward, Precinct E	202	253	20		492	132	96	273
Twenty-third Ward, Precinct F	208	242	5		463	154	78	235

Twenty-third Ward, Precinct G	220	123	19		379	124	32	164
Twenty-third Ward, Precinct H	165	226	8	1	406	141	77	222
Twenty-third Ward, Precinct I	115	174	9		316	115	76	196
Twenty-third Ward, Precinct K	121	145	15		294	99	74	181
Twenty-third Ward, Precinct L	74	308	10	1	406	84	129	220
Twenty-third Ward, Precinct M	181	223	34	1	449	135	99	245
Twenty-third Ward, Precinct O	124	167	18		326	118	76	204
Twenty-third Ward, Precinct R	98	130	28	1	267	82	66	159
Twenty-third Ward, Precinct S	153	210	23	2	401	137	60	203
Twetyn-third Ward, Precinct U	141	99	5		252	93	53	150
Twenty-third Ward, Precinct W	91	127	8	1	239	83	44	134
Twenty-fourth Ward, Precinct A	133	280	2		425	85	98	186
Twenty-fourth Ward, Precinct B	157	341	4		497	107	120	233
Twenty-fourth Ward, Precinct C	217	253	9		491	132	106	243
Twenty-fourth Ward, Precinct D	157	343	14	1	515	122	133	266
Twenty-fourth Ward, Precinct E	114	273	23		420	115	98	229
Twenty-fourth Ward, Precinct F	119	160	11		304	109	64	180
Twenty-fourth Ward, Precinct G	144	174	30	1	359	112	68	198
Twenty-fourth Ward, Precinct H	133	160	16		321	102	62	174
Twenty-fourth Ward, Precinct I	154	214	25	1	410	131	89	238
Twenty-fourth Ward, Precinct K	146	134	26		311	95	70	181
Twenty-fourth Ward, Precinct L	137	180	20		349	121	88	212
Twenty-fourth Ward, Precinct M	147	247	14		410	112	104	222
Twenty-fourth Ward, Precinct O	249	157	8		432	170	51	233
Twenty-fourth Ward, Precinct R	152	129	24		315	104	61	177
Twenty-fourth Ward Precinct S	158	220	17		404	127	94	231
Twenty-fourth Ward, Precinct U	116	70	31	1	220	74	39	122
Twenty-fourth Ward, Precinct X	140	162	22		337	102	56	168
Twenty-fourth Ward, Precinct Y	191	297	17		509	117	105	231
Twenty-fifth Ward, Precinct A	125	280	15	1	435	80	116	200
Twenty-fifth Ward, Precinct B	178	272	12		477	133	94	232
Twenty-fifth Ward, Precinct C	175	285	16	1	490	111	121	238
Twenty-fifth Ward, Precinct D	137	196	13		356	127	72	206
Twenty-fifth Ward, Precinct E	97	121	9		235	96	70	171
Twenty-fifth Ward, Precinct F	162	302	3		472	100	67	178
Twenty-fifth Ward, Precinct G	163	166	8	1	353	95	78	182
Twenty-fifth Ward, Precinct H	143	314	13	4	514	110	70	183
Twenty-fifth Ward, Precinct I	89	264	5	1	366	76	70	155
Twenty-fifth Ward, Precinct K	184	301	1	1	497	124	72	201
Twenty-fifth Ward, Precinct L	208	373	3		604	159	120	288
Twenty-fifth Ward, Precinct M	91	130	4		236	78	62	143
Twenty-fifth Ward, Precinct O	140	304	1		452	92	73	166
Twenty-fifth Ward, Precinct P	171	313	6		512	102	102	217
Twenty-fifth Ward, Precinct R	82	93	5	2	183	71	46	117
Twenty-sixth Ward, Precinct A	88	147			250	65	46	112
Twenty-sixth Ward, Precinct B	68	91	12	1	170	50	44	100
Twenty-sixth Ward, Precinct C	169	295	12		496	124	98	228
Twenty-sixth Ward, Precinct D	175	248	36	2	478	145	83	245
Twenty-sixth Ward, Precinct E	19	121	5		147	16	58	78
Twenty-sixth Ward, Precinct F	160	209	21		395	100	88	193
Twenty-sixth Ward, Precinct G	175	187	24		394	125	79	213
Twenty-sixth Ward, Precinct H	141	165	3		318	90	79	175
Twenty-sixth Ward, Precinct I	99	115	6		224	81	47	131

HAMILTON COUNTY—Continued.

Voting Precincts.	For Governor, 1920.					For Governor, 1918.		
	Dem.	Rep.	Soc.	S. T.		Dem.	Rep.	
	Vic Donahey.	Harry L. Davis.	Frank B. Hamilton	Earl H. Foote.	Total Vote Cast in State.	James M. Cox.	Frank B. Willis.	Total Vote Cast in State.
Cincinnati—Concluded.								
Twenty-sixth Ward, Precinct K	151	212			384	71	79	156
Twenty-sixth Ward, Precinct L	129	180	2	1	319	73	72	153
Twenty-sixth Ward, Precinct M	222	281	8		525	125	97	229
Twenty-sixth Ward, Precinct O	135	237	4		387	77	89	171
Totals	66,288	88,415	4,164	110	163,393	46,456	32,509	81,883
Anderson—								
Central	93	140	14		252	60	70	138
North	89	110			203	75	59	137
Southeast	161	211	2		385	102	87	198
Southwest	61	97			160	53	37	90
Newtown Village	183	64	1		252	78	28	110
Colerain—								
Central	74	74	6		156	68	58	129
North	95	111	1		209	39	75	124
Southeast	119	153	12	1	297	86	82	176
Southwest	113	200	5		334	96	149	259
Columbia—								
Madisonville North	70	98	1		178	38	62	101
Madisonville South	140	117	9		265	85	47	132
Plainville	134	139	1		277	64	64	132
Pleasant Ridge	26	80	4		118	16	38	60
Terrace Park Village	85	117	1		132	48	46	98
Terrace Park	73	36	1		207	42	26	70
Madiera Village	118	75	4		201	66	32	98
Madeira	46	58			106	27	31	60
Silverton Village	85	115	5	1	208	57	41	101

Crosby—								
East Precinct	50	76	2	—	131	24	43	71
West Precinct	114	96	—	—	221	53	66	120
Delhi—								
Central Precinct	105	108	3	—	331	66	52	127
South Bend Precinct	100	36	—	—	143	26	17	43
Southeast Precinct	106	189	11	—	309	75	95	181
West Precinct	39	41	2	—	83	22	29	53
Green—								
Central Precinct	102	105	5	—	217	69	44	118
Northeast Precinct	124	175	23	—	340	101	82	196
Northwest Precinct	97	135	6	—	246	75	93	177
Southeast Precinct	107	151	7	1	279	65	95	161
Southwest Precinct	111	137	32	1	257	69	91	165
Cheviot Village, Precinct A	142	176	16	—	343	113	48	169
Cheviot Village, Precinct B	180	267	2	—	457	85	—	241
Cheviot Village, Precinct C	195	293	21	—	542	129	102	141
Cheviot Village, Precinct D	222	290	10	1	535	157	95	260
Harrison—								
Harrison Village, North Precinct	191	220	1	—	424	85	71	162
Harrison Village, South Precinct	179	126	5	—	316	63	62	130
Harrison Precinct	185	75	—	—	268	87	53	147
Miami—								
Adyston Village, East Precinct	165	114	9	—	300	89	55	146
Adyston Village, West Precinct	121	227	—	—	372	59	119	187
Cleves Village, North Precinct	179	87	—	—	375	68	56	126
Cleves Village, South Precinct	213	184	2	—	412	108	95	206
Cleves Precinct	79	37	1	—	124	31	29	65
North Bend Village	128	120	3	—	267	71	57	132
North Bend Precinct	81	70	3	—	160	37	49	92
Millcreek—								
Elmwood, Precinct A	128	120	19	—	336	102	52	172
Elmwood, Precinct B	166	120	25	—	324	106	45	158
Elmwood, Precinct C	196	186	32	—	428	157	62	227
Elmwood, Precinct D	178	119	25	—	337	135	43	185
St. Bernard, Ward 1	186	135	—	—	328	116	58	184
St. Bernard, Ward 2	209	116	15	—	345	89	39	134
St. Bernard, Ward 3, Precinct A	280	218	4	—	514	115	62	181
St. Bernard, Ward 3, Precinct B	229	131	12	—	377	168	74	248
St. Bernard, Ward 4, Precinct A	261	115	1	—	382	112	44	158
St. Bernard, Ward 4, Precinct B	315	157	11	—	544	191	45	239
Springfield—								
Glendale Village, East Precinct	281	204	1	2	493	123	66	193
Glendale Village, West Precinct	201	200	3	—	411	83	78	167
Woodlawn	107	146	4	—	266	70	78	152
Lockland Village	225	189	10	—	409	110	90	233
Lockland Village, West Precinct	13	360	—	—	463	22	199	227
Finneytown Corporation	34	84	10	—	132	—	—	—
Mt. Healthy Village, North Precinct	191	203	17	—	421	98	79	185
Mt. Healthy Village, South Precinct	227	253	27	—	530	120	81	231
Mt. Healthy Precinct	39	49	5	—	92	42	69	113
North College Hill Village Precinct	3	267	—	—	289	100	64	178
Burlington Precinct	85	87	11	—	200	58	54	124
Springdale Precinct	88	103	11	—	211	58	65	130

HAMILTON COUNTY—Continued.

Voting Precincts.	For Governor, 1920.					For Governor, 1918.		
	Dem.	Rep.	Soc.	S. T.		Dem.	Rep.	
	Vic Donahey.	Harry L. Davis.	Frank B. Hamilton.	Earl H. Foote.	Total Vote Cast in State	James M. Cox.	Frank B. Willis.	Total Vote Cast in State
Springfield—Concluded.								
Williamsdale Precinct	124	166	6	1	306	99	67	177
Wyoming Village, North Precinct	192	335	4		551	102	139	245
Wyoming Village, South Precinct	250	285	4		559	102	96	204
College Hill Precinct	139	163	82	1	378	8	103	118
Arlington Heights Village Precinct	151	119	17		292	78	41	124
Sycamore—								
Village Deer Park Precinct	161	94	14		286			
Hazelwood Precinct	84	159	12	1	204	58	84	146
Lockland Village, East Precinct	245	190	22		461	147	81	232
Lockland Village, West Precinct	171	195	8		393	112	72	193
Montgomery Village Precinct	91	87			186	46	34	81
Montgomery Precinct	138	146	4		301	68	75	144
Reading Village, North Precinct	198	129	13		353	138	47	194
Reading Village, South Precinct	216	155	13		394	139	64	210
Reading Village, East Precinct	212	147	9		374	147	65	219
Reading Village, West Precinct	284	142	10		450	166	64	239
Reading Precinct	148	63	2		216	58	30	93
Sharonville Village Precinct	209	98	5		325	113	42	160
Sharonville Precinct	121	103			233	66	58	130
Deer Park Village Precinct						87	46	136
Rossmoyne Precinct	89	152	6		251	61	60	124
Madeira Village Precinct	13	26	3		45	12	6	18
Madeira Precinct	9	19	2		30	10	12	23
Silverton Village Precinct	38	47	9			40	13	55
Symmes—								
Camp Dennison Precinct	125	97	2		232	58	57	116
Loveland Village Precinct	111	200	4		324	51	84	136
North Precinct	93	187	6		298	70	95	170

Whitewater—								
Central Precinct	105	69			174	43	41	89
North Precinct	117	74			208	67	51	123
South Precinct	116	62			192	56	23	80
Norwood City—								
Ward 1, Precinct A	232	114	8		421	134	5	194
Ward 1, Precinct B	207	298	4		523	139	64	204
Ward 1, Precinct C	202	293	5		513	118	80	204
Ward 1, Precinct D	231	196	9		447	119	60	186
Ward 2, Precinct A	163	239	3		419	80	82	165
Ward 2, Precinct B	102	257	7		368	70	81	153
Ward 2, Precinct C	230	333	9	1	583	106	108	220
Ward 2, Precinct D	178	188	7		385	113	55	171
Ward 2, Precinct E	165	286	4		457	104	71	187
Ward 2, Precinct F	262	387	1		676	168	87	259
Ward 2, Precinct G	217	300	5		535	112	82	194
Ward 2, Precinct H	100	110	1		217	48	30	78
Ward 3, Precinct A	175	161	12		354	97	50	156
Ward 3, Precinct B	243	144	5		405	138	45	194
Ward 3, Precinct C	241	141	7		398	132	52	188
Ward 4, Precinct A	158	220	14		407	111	63	184
Ward 4, Precinct B	126	222	2		359	84	69	153
Ward 4, Precinct C	202	261	9	1	479	100	92	198
Ward 4, Precinct D	246	255	14		522	143	79	228
Ward 4, Precinct E	139	205	9		377	124	55	186
Ward 4, Precinct F	130	195	10	1	341	81	53	144
Ward 4, Precinct G	208	259	11		485	105	82	188
Ward 4, Precinct H	281	386	7	1	693	143	82	231
Ward 4, Precinct I	185	176	9		384	98	52	155
Ward 4, Precinct K	97	109	5		224	77	45	126
Totals	83,721	107,101	5,041	125	201,557	56,618	40,048	100,099
Pluralities		23,380				16,570		

HAMILTON COUNTY—Concluded.

VOTE FOR COUNTY OFFICERS, 1920.

Office.	Democrat.	Vote.	Republican.	Vote.	Federation of Labor.	Vote.
Clerk of Courts	C. L. Taylor	77,189	George W. Tibbler	107,721	Harry H. Haake	2,487
Sheriff	Charles E. Miller	76,181	Fred Bader	110,155	George Ahrens	2,290
County Commissioner	C. L. Bonifield	83,075	Charles F. Harding	107,150	Charles Eder	2,394
County Commissioner	Jas. J. Kelly	76,417	Hamlin Harper	107,278	George Grafe	2,376
County Commissioner	B. P. Sheridan	78,172	Jacob Krollman	102,240	Charles Warther	2,397
Treasurer	George Ast	76,410	Louis J. Huwe	108,963	John E. Wenning	2,520
Recorder	Max Henning	75,075	Harry L. Federman	109,916	George Friedrich	2,428
Surveyor	Chas. J. Hosbrook	75,520	E. A. Gast	109,777	Albion T. Graham	2,422
Prosecuting Attorney	Wm. F. Madden	76,429	Louis H. Capelle	109,637	Samuel Saxe	2,445
Coroner	E. J. Erdhouse	74,978	D. C. Handley	111,381		

VOTE FOR PROBATE JUDGE.

George A. Hamma	11,069.
Franklin Lohman	9,057.
Wm. H. Leuders	127,564.

HANCOCK COUNTY.

Voting Precincts.	For Governor, 1920.					For Governor, 1918.		
	Dem.	Rep.	Soc.	S. T.		Dem.	Rep.	
	Vic Donahey.	Harry L. Davis.	Frank B. Hamilton.	Earl H. Foote.	Total Vote Cast in State.	James M. Cox.	Frank B. Willis.	Total Vote Cast in State.
Findlay—								
First Ward, Precinct A	133	176	4		330	166	121	281
First Ward, Precinct B	122	161	6		317	122	96	220

First Ward, Precinct C.	91	109	7		216	117	149	276
First Ward, Precinct D.	152	124	3		296			
First Ward, Precinct E.	158	168	2		245			
First Ward, Precinct F.	122	147	10		282			
Second Ward, Precinct A.	101	184	9		301	116	134	253
Second Ward, Precinct B.	120	171	3		303	137	111	254
Second Ward, Precinct C.	111	162	9		297	149	158	314
Second Ward, Precinct D.	159	148	12		332			
Second Ward, Precinct E.	118	152	5		381			
Second Ward, Precinct F.	99	137	5		359			
Second Ward, Precinct G.	47	53	5		110			
Third Ward, Precinct A.	127	170	5		305	118	111	232
Third Ward, Precinct B.	116	151	2		278	110	129	243
Third Ward, Precinct C.	118	88	1		209	71	102	174
Third Ward, Precinct D.	188	182	1		377	82	76	163
Third Ward, Precinct E.	128	146			281			
Third Ward, Precinct F.	111	144	3		265			
Third Ward, Precinct G.	73	92	2		179			
Fourth Ward, Precinct A.	113	177	2		298	100	138	239
Fourth Ward, Precinct B.	140	182	1		330	81	156	241
Fourth Ward, Precinct C.	175	195			373	89	105	196
Fourth Ward, Precinct D.	132	193			330	124	136	265
Fourth Ward, Precinct E.	106	152	14		374			
Fourth Ward, Precinct F.	115	148	4		276			
Fourth Ward, Precinct G.	122	169	4		306			
Allen—								
North Precinct.	80	51			133			
South Precinct.	89	69			165	103	82	189
Van Buren Precinct.	76	63			142	41	26	67
Amanda—								
Precinct No. 1.	67	89			161	44	55	100
Precinct No. 2.	68	66			135	32	52	89
Vanlue Precinct.	63	118			187	43	61	109
Big Lick—								
East Precinct.	82	98			185			
West Precinct.	87	105			196	69	168	243
Blanchard—								
East Precinct.	74	74			152			
West Precinct.	66	139			211	71	140	212
Benton Ridge Precinct.	22	99			123	17	46	62
Cass—								
North Precinct.	44	79			124			
South Precinct.	49	84	4		141	62	100	164
Delaware—								
North Precinct.	74	65			147	43	50	97
South Precinct.	41	128	1		175	24	95	122
Mt. Blanchard.	136	94			240	63	59	123
Eagle—								
North Precinct.	78	108	1		189			
South Precinct.	89	99	1	1	195	104	125	230
Jackson—								
North Precinct.	40	110			151			
South Precinct.	115	99	1		219	99	137	242

HANCOCK COUNTY—Concluded.

Voting Precincts.	For Governor, 1920.					For Governor, 1918.		
	Dem.	Rep.	Soc.	S. T.		Dem.	Rep.	
	Vic Donahey.	Harry L. Davis.	Frank B. Hamilton.	Earl H. Foote.	Total Vote Cast in State	James M. Cox.	Frank B. Willis.	Total Vote Cast in State.
Liberty—								
North Precinct	76	134			211			
South Precinct	108	98			209	93	144	244
Madison—								
North Precinct	79	44			133	61	39	106
South Precinct	81	84	2		169	54	52	111
Arlington, Precinct A	122	78			205			
Arlington, Precinct B	91	43			144	95	82	185
Marion—								
North Precinct	78	96	1		184			
South Precinct	77	114	5	1	201	93	133	227
Orange—								
East Precinct	88	124			221			
West Precinct	110	106			223	131	134	269
Pleasant—								
North Precinct	101	101			131	60	83	147
McComb, Precinct A	113	138			222			
McComb, Precinct B	75	158			269	114	146	261
Portage—								
North Precinct	54	76			258			
South Precinct	60	77			240	58	100	160
Union—								
East Precinct	84	76			164	55	36	94
West Precinct	91	140	1		231	61	79	141
Mt. Cory	50	74			130	28	31	60
Rawson Precinct	117	97	1		218	59	46	110
Van Buren—								
North Precinct	40	56	2		107			
South Precinct	67	84	3		161	74	97	169
Jenero Precinct	41	62	17		125	26	45	73

Washington—								
East Precinct	**85**	**77**			**172**	**50**	**53**	**107**
West Precinct	**147**	**106**			**254**	**69**	**76**	**150**
Fostoria, Second Precinct A	**70**	**46**	**3**		**123**	**98**	**91**	**192**
Fostoria, Second Precinct B	**143**	**195**	**6**		**354**	**70**	**70**	**140**
Fostoria, Second Precinct C	**94**	**127**	**6**		**235**	**40**	**44**	**83**
Arcadia	**90**	**73**	**1**		**191**			
Totals	**7,248**	**8,803**	**180**	**2**	**16,745**	**3,826**	**4,604**	**8,585**
Pluralities		**1,555**					778	

VOTE FOR COUNTY OFFICERS, 1920.

Office.	Democrat.	Vote.	Republican.	Vote.
Clerk of Courts	Oliver S. Hartman	6,979	J. C. Edie	8,985
Sheriff	Harry Rae Beamer	6,898	Frank E. Hoy	9,158
County Commissioner	Lewis Brickman	6,204	Walter W. Brown	9,448
County Commissioner	William R. Miller	6,252	Turner Mackey	9,528
County Commissioner	Henry H. Pifer	6,169	George V. Poe	9,541
Treasurer	Harry Stevens	6,036	Guy C. Davis	9,848
Recorder	Merlin Lee Herge	6,103	Albert G. Crozier	9,760
Surveyor	L. R. Auspach	6,163	Philip H. Ballard	9,675
Prosecuting Attorney	Alva J. Russell	6,514	Harlan T. Burket	9,363
Coroner	Troy A. Spitler	6,735	Reuben Whisler	9,125

VOTE FOR PROBATE JUDGE.

Samuel L. Stovis	**6,669**
Jesse E. Butler	**7,195**

HARDIN COUNTY.

Voting Precincts.	For Governor, 1920.					For Governor, 1918.		
	Dem.	Rep.	Soc.	S. T.		Dem.	Rep.	
	Vic Donahey.	Harry L. Davis.	Frank B. Hamilton	Earl H. Foote.	Total Vote Cast in State.	James M. Cox.	Frank B. Willis.	Total Vote Cast in State.
Kenton—								
First Ward, Precinct A	181	155			340	127	112	240
First Ward, Precinct B	94	99	1		198	57	49	107
First Ward, Precinct C	157	72	1	1	237			
First Ward, Precinct D	115	99	2		217			
First Ward, Precinct E	128	80	1	1	214	116	70	191
Second Ward, Precinct A	182	201		1	388			
Second Ward, Precinct B	83	144	2		230			
Second Ward, Precinct C	155	98			255	168	172	343
Third Ward Precinct A	111	160			276	82	141	226
Third Ward, Precinct B	61	172	5		248			
Third Ward, Precinct C	146	209	3		362			
Third Ward, Precinct D	125	146	1		287	129	157	293
Fourth Ward Precinct A	119	98			232	133	114	249
Fourth Ward, Precinct B	96	122			223	71	80	152
Fourth Ward, Precinct C	96	67	7		175			
Fourth Ward, Precinct D	120	104	2		229	102	69	174
Fourth Ward Precinct E	122	113	1		243			
Blanchard—								
Precinct A	48	91			139	63	102	166
Precinct B	49	67	1	1	120			
Dunkirk, Precinct A	82	124	2		214	91	164	256
Dunkirk, Precinct B	125	168	1		294			
Buck—								
Precinct A	75	111			189	110	132	243
Precinct B	98	122			224			
Cessna—								
Precinct A	118	77	3		198	84	86	173
Precinct B	39	68			107			

Dudley—								
Precinct A	158	133			294	133	167	303
Precinct B	100	159			264			
Goshen—								
Precinct A	88	112			205	93	115	210
Precinct B	106	71	1		182			
Hale—								
Mt. Victory, Precinct A	73	132			214	75	114	208
Mt Victory, Precinct B	68	125			193			
Ridgeway	72	108	1		189	24	64	89
East Precinct	24	7			249	52	82	135
West Precinct	40	78	2		120	19	58	77
Jackson—								
Forest, Precinct A	116	194	8		321	123	168	295
Forest, Precinct B	140	159	5		311			
Patterson Precinct	30	39	5		79	22	26	48
North Precinct	27	48	2		81	15	34	49
South Precinct	69	95			176	45	61	108
Liberty—								
Precinct A	171	103	2		280	155	132	291
Precinct B	120	125			254			
Ada—								
First Ward, Precinct A	127	128			259	86	114	203
First Ward, Precinct B	78	128			215			
Second Ward, Precinct A	103	163			274	60	145	208
Second Ward, Precinct B	123	188	1	319				319
Third Ward, Precinct A	101	116			217	55	98	155
Third Ward, Precinct B	71	101			176			
Lynn—								
Precinct A	109	122			231	88	115	205
Precinct B	53	87			141			
Marion—								
Precinct A	56	79			139			
Precinct B	25	120			151			
Precinct C	28	129			162	38	104	144
Alger, Precinct A	31	92			125	59	62	124
Alger, Precinct B	52	121			187			
McGafley Precinct	108	149	1		267	38	57	95
						36	116	153
McDonald—								
Precinct A	62	68	1		132	95	132	228
Precinct B	76	127	1		208			
Precinct C	46	60			111	55	84	142
Precinct D	79	75	1	1	157			
Pleasant—								
Precinct A	148	148	1		157	163	161	330
Precinct B	158	122	1		289			
Roundhead—								
Precinct A	52	112			169	96	150	250
Precinct B	117	161	1	1	286			
Taylor Creek—								
Precinct A	45	161			147	75	117	193
Precinct B	87	89			181			

HARDIN COUNTY—Concluded.

Voting Precincts.	For Governor, 1920.					For Governor, 1918.		
	Dem.	Rep.	Soc.	S. T.		Dem.	Rep.	
	Vic Donahey.	Harry L. Davis.	Frank B. Hamilton.	Earl H. Foote.	Total Vote Cast in State	James M. Cox.	Frank B. Willis.	Total Vote Cast in State
Washington—								
Precinct A	145	115	5	1	276	132	160	293
Precinct B	79	101	10		197			
Totals	6,287	7,659	83	7	14,566	3,165	4,084	7,349
Pluralities		1,372					919	

VOTE FOR COUNTY OFFICERS, 1920.

Office.	Democrat.	Vote.	Republican.	Vote.
Clerk of Courts	U. J. Coats	5,873	Eugene B. Wetherill	7,093
Sheriff	Geo. S. Krieubihl	5,796	Elmer E. Johnson	8,067
County Commissioner	Ralph T. Cline	5,865	Morton Ansley	7,812
County Commissioner	N. O. Hatcher	5,869	Grant Geiger	7,845
County Commissioner	Walter Hilty	5,929	A. R. Height	7,730
Treasurer	Melvin Obenour	5,882	Henry Claus	7,957
Recorder	O. P. Bower	5,881	Thomas R. Rubins	7,941
Surveyor	Leo R. Jones	5,933	M. O. Enterline	7,888
Prosecuting Attorney	Loucks B. Brown	5,878	Foster E. King	7,961
Coroner	J. H. Holcomb	5,875	Arthur A. Hall	7,951

PROBATE JUDGE.

Justin McElroy	4,860
R. D. Turner	7,329

HARRISON COUNTY.

Voting Precincts.	For Governor, 1920.					For Governor, 1918.		
	Dem.	Rep.	Soc.	S. T.		Dem.	Rep.	
	Vic Donahey.	Harry L. Davis.	Frank B. Hamilton	Earl H. Foote.	Total Vote Cast in State.	James M. Cox.	Frank B. Willis.	Total Vote Cast in State.
Archer	88	96			190	39	76	121
Athens	115	77			197	62	76	143
New Athens Precinct	110	107			222	27	44	74
Cadiz	129	348	1		431	63	151	221
East Precinct	161	415	2		599	50	183	237
West Precinct	148	358			527	58	148	210
Franklin	74	150			235	23	101	130
Deersville Precinct	36	29			72	9	20	29
Freeport	58	129			191	17	105	126
Freeport Precinct	200	145	1	1	372	68	90	158
German—								
Jefferson Precinct	151	128			295	71	83	158
Junction Precinct	102	46	1	1	155	48	29	80
Green	136	134	1		287	56	112	174
Hopedale Precinct	87	125	1		217	41	69	113
Monroe	140	92	4		240	58	84	143
Bowerston Precinct	112	94	1		214	27	57	91
Moorefield	113	94			217	52	72	130
Piedmont Precinct	107	94	4		211	31	76	117
North	95	142	2		255	37	93	135
Scio Precinct	188	257			470	64	99	167
Nottingham	41	180			233	19	107	134
Rumley—								
North Precinct	71	105			185	23	69	94
South Precinct	54	51			109	13	41	56
Jewett Precinct	173	171	4		366	74	103	182
Shortcreek—								
Georgetown Precinct	116	303	5		451	31	154	196
Harrisville Corporation	26	92			126	20	61	66
Harrisville Precinct	49	128	1		190	12	54	87

HARRISON COUNTY—Concluded.

Voting Precincts.	For Governor, 1920.					For Governor, 1918.		
	Dem.	Rep.	Soc.	S. T.		Dem.	Rep.	
	Vic Donahey.	Harry L. Davis.	Frank B. Hamilton	Earl H. Foote.	Total Vote Cast in State.	James M. Cox.	Frank B. Willis.	Total Vote Cast in State.
Stock	66	119			185	33	73	112
Washington	161	250	1		423	61	194	258
Totals	3,107	4,459	29	2	7,865	1,187	2,624	3,942
Pluralities		1,352					1,437	

VOTE FOR COUNTY OFFICERS, 1920.

Office.	Democrat.	Vote.	Republican.	Vote.
Clerk of Courts	Russell C. Parrish	2,482	F. F. Hamilton	4,824
Sheriff	D. M. Carson	2,393	O. R. Martin	5,007
County Commissioner	A. C. Dunlap	2,862	Chester A. Branson	5,068
County Commissioner			G. O. Flemming	4,983
County Commissioner			James Lefter	4,772
Treasurer			J. H. Livingston	5,028
Recorder	C. H. Finnican	2,436	James F. Fogle	4,888
Surveyor			J. A. Gordon	5,078
Prosecuting Attorney	John D. Burley	2,304	B. W. Moore	5,047
Coroner	John M. Cornell	5,000		

VOTE FOR PROBATE JUDGE.

W. T. Perry 5,129

HENRY COUNTY.

Voting Precincts.	For Governor, 1920.					For Governor, 1918.		
	Dem.	Rep.	Soc.	S. T.		Dem.	Rep.	
	Vic Donahey.	Harry L. Davis.	Frank B. Hamilton	Earl H. Foote.	Total Vote Cast in State.	James M. Cox.	Frank B. Willis.	Total Vote Cast in State.
Napoleon—								
First Ward, Precinct A	111	137	3		256			
First Ward, Precinct B	162	156	7		345	153	131	287
Second Ward	122	184			340	66	80	147
Third Ward, Precinct A	64	121	4		225			
Third Ward, Precinct B	95	117	3		197	106	98	205
Fourth Ward	74	120	3		212	57	54	113
Fifth Ward, Precinct A	75	65	2		150			
Fifth Ward, Precinct B	71	80	2		167	72	66	146
Bartlow—								
East Precinct	36	88	4		137	36	62	99
West Precinct	61	75	1		141	42	49	95
Deshler, Precinct A	118	108	2		244	84	84	172
Deshler, Precinct B	116	50	2		180	73	77	150
Deshler, Precinct C	115	91	1	1	230			
Damascus—								
East Precinct	85	101			193	72	59	133
West Precinct	89	123	1		222	56	93	156
McClure Precinct	94	112	1		210	47	62	112
Flatrock—								
East Precinct	62	108			181	34	88	129
West Precinct	45	142			202	49	71	125
Florida Precinct	41	56			104	19	30	49
Freedom—								
East Precinct	80	111			201			
West Precinct	60	128			194	81	134	223
Harrison—								
North Precinct	75	100			185			
South Precnct	83	75	2		172	100	113	214

HENRY COUNTY—Concluded.

Voting Precincts.	For Governor, 1920.					For Governor, 1918.		
	Dem.	Rep.	Soc.	S. T.		Dem.	Rep.	
	Vic Donahey.	Harry L. Davis.	Frank B. Hamilton	Earl H. Foote.	Total Vote Cast in State.	James M. Cox.	Frank B. Willis.	Total Vote Cast in State.
Liberty—								
East Precinct	90	112			210	56	78	136
West Precinct	62	78	7		166	42	58	104
Precinct A	43	92	8		161			
Precinct B	52	95	4		157	67	91	167
Marion—								
North Precinct	68	109	3		192	46	56	105
South Precinct	112	99			222	86	56	146
Hamler Precinct	89	128			226	54	43	97
Monroe—								
East Precinct	99	103			214	63	61	130
West Precinct	84	117	1		225	76	72	156
Malinta Precinct	106	58	1		170	54	27	82
Napoleon—								
North Precinct	143	72			231	43	84	132
South Precinct	80	137			225	66	83	150
Pleasant—								
North Precinct	85	109	1		207	81	50	140
South Precinct	72	102	3		209	77	90	175
Holgate, Precinct A	67	114	3		197	114	105	228
Holgate, Precinct B	85	91	2		193			
Richfield—								
East Precinct	68	122	2		201	100	155	265
West Precinct	48	116	2		179			
Ridgeville—								
East Precinct	78	157			248	81	127	216
West Precinct	24	54	2		83			
Washington—								
North Precinct	75	125	3		213			
South Precinct	54	90			152	103	123	229

Disputed Ballots	10	13	1					
Absent Voters	6	3	1					
Totals	3,635	4,744	81	1	8,969	2,356	2,712	5,212
Pluralities		1,109					356	

VOTE FOR COUNTY OFFICERS, 1920.

Office.	Democrat.	Vote.	Republican.	Vote.
Clerk of Courts	Joseph Dietrick	3,207	Geo. H. Lampman	5,048
Sheriff	Walter Smith	2,964	Harry Lowry	5,372
County Commissioner	E. W. Boober	2,843	Grant Beam	5,038
County Commissioner	P. E. Diery	3,214	H. B. Jennings	5,021
County Commissioner	George Dull	3,196	M. F. Russell	4,921
Treasurer	Matt Reiser	3,729	Carl Nelson	4,611
Recorder	O. E. Murdock	3,615	Dayl Mann	4,559
Surveyor	Agnew Sickmiller	2,611	Reinhard Curdes	5,654
Prosecuting Attorney	Earl Shoemaker	3,054	J. F. Vandenbroek	5,775
Coroner	Guy Boyer	3,963	E. P. Hollinshead	4,289

HIGHLAND COUNTY.

Voting Precincts.	For Governor, 1920.					For Governor, 1918.		
	Dem.	Rep.	Soc.	S. T.		Dem.	Rep.	
	Vic Donahey.	Harry L. Davis.	Frank B. Hamilton.	Earl H. Foote.	Total Vote Cast in State.	James M. Cox.	Frank B. Willis.	Total Vote Cast in State.
Brush Creek—								
North Precinct	86	137			229	39	78	119
South Precinct	159	118			291	85	76	165
Sinking Spring Precinct	56	45			103	23	24	49
Clay	177	268			473	98	147	252
Concord	152	201			372	106	123	235
Dodson	257	128			389	138	77	219
Lynchburg Precinct	235	246			488	100	109	213
Fairfield—								
East Precinct	172	228			420	95	128	229
West Precinct	83	103			187	36	63	104
Leesburg Precinct	137	316			138	68	118	196
Highland Corporation	47	83			470	27	25	57
Greenfield—								
Northeast Precinct	230	288			543	119	105	224
Northwest Precinct	187	262			461	81	96	179
Southeast Precinct	225	236			475	105	81	188
Southwest Precinct	323	338	2		680	94	122	216
Hamer	211	120			346	96	76	178
Jackson	173	157	3		350	95	80	182
Liberty—								
North Precinct	165	185			361	102	105	217
South Precinct	119	192			326	78	109	191
Hillsboro—								
Northeast Precinct	144	266			437	75	108	185
Northwest Precinct	259	245			524	128	99	231
Southeast Precinct	307	464	1		799	122	186	315
Southwest Precinct	355	363	2		763	157	150	314
Madison—								
North Precinct	77	118			195	32	80	114

South Precinct	107	224			343	55	107	163
Marshall	129	154			289	70	88	165
Newmarket	204	151			373	114	104	220
Paint—								
North Precinct	166	195			367	107	92	201
South Precinct	259	234	3		505	114	148	270
Penn	212	229			457	109	156	272
Salem	168	159			344	84	87	173
Union	177	197			382	102	111	221
Washington	135	123			274	70	69	143
White Oak	157	158			334	82	114	200
Mowrystown Corporation	104	78			188	38	39	78
Totals	6,148	7,004			13,676	3,044	3,480	6,678
Pluralities		856				436		

VOTE FOR COUNTY OFFICERS, 1920.

Office.	Democrat.	Vote.	Republican.	Vote.
Clerk of Courts	M. H. Gilliland	5,474	Charles H. Mercer	7,530
Sheriff	W. H. Newkirk	5,611	R. C. Schweinsberger	7,433
County Commissioner	M. G. Kelly	5,678	C. T. Mullenix	7,144
County Commissioner	Joseph W. Larkins	5,668	F. S. Ruble	7,220
County Commissioner	J. E. Overholser	5,339	C. E. Smith	7,130
Treasurer	Walter Lemon	6,035	W. S. Barker	6,872
Recorder	Commodore Roush	5,608	J. E. Walker	7,352
Surveyor	Harry T Magill, Jr.	5,886	H. W. Hunter	7,109
Prosecuting Attorney	Robert B. McMullen	6,560	Clark E. Holladay	6,484
Coroner	Dr. J. C. Bohl	5,762	J. W. Letherman	7,226

VOTE FOR PROBATE JUDGE.

J. B. Worley	5,364
Joseph W. Watts	6,372

HOCKING COUNTY.

Voting Precincts.	For Governor, 1920.					For Governor, 1918.		
	Dem.	Rep.	Soc.	S. T.		Dem.	Rep.	
	Vic Donahey.	Harry L. Davis.	Frank B. Hamilton	Earl H. Foote.	Total Vote Cast in State.	James M. Cox.	Frank B. Willis.	Total Vote Cast in State.
Logan—								
First Ward Precinct A	259	201			470	114	78	194
First Ward, Precinct B.	267	131			413	117	77	196
Second Ward, Precinct A	207	252			465			
Second Ward, Precinct B	185	141			342	170	175	347
Third Ward, Precinct A	137	174			321			
Third Ward, Precinct B	116	102			228	111	115	228
Fourth Ward, Precinct A	172	159			340			
Fourth Ward, Precinct B	195	137	1		355	167	132	306
Oreville	47	43			93	32	27	62
Benton	99	109	2		227	72	76	154
Falls	200	205			415	155	161	326
Enterprise	86	43			134			
Gore	69	106			184	46	50	98
Good Hope	212	96	2		313	106	61	175
Green—								
First Precinct	82	58	1		150	52	39	101
Second Precinct	82	125	14		236	50	62	114
Third Precinct	46	116			172	37	52	92
Laurel	133	87			229	67	59	130
Marion	216	85		1	316	131	76	211
Perry—								
First Precinct	79	120	1		214	53	72	130
Second Precinct	54	38			96	38	31	71
Laurelville Precinct	127	99	1		234	61	51	112
Salt Creek	97	127			237	64	83	152
Starr—								
First Precinct	82	134			236	50	78	131
Second Precinct	48	84			144	20	31	52
Third Precinct	39	94	5		142	39	46	87

Ward—								
Carbon Hill Precinct	89	189	2		291	46	86	135
Colgate	85	131	3	1	236	72	66	141
Jobs	92	88	1		193	63	39	103
Murray City, First Precinct	144	179	2		335	80	70	153
Murray City, Second Precinct	107	186			302	81	64	148
Monday	82	42	37	2	178	76	36	118
New Pittsburg Precinct	54	49	7		114	42	25	68
Orbiston	67	38	9		113	67	22	97
Sand Run	70	70			143	43	30	76
Washington	119	95	1		223	81	70	154
Totals	4,245	4,128	89	4	8,834	2,403	2,140	4,662
Pluralities	117					263		

VOTE FOR COUNTY OFFICERS, 1920.

Office.	Democrat.	Vote.	Republican.	Vote.
Clerk of Courts	E. P. Kreider	3,329	Robert C. Work	4,899
Sheriff	E. E. Bright	3,453	Charles E. Larimer	4,839
County Commissioner	J. E. Shaffer	3,611	Richard M. Johnson	3,822
County Commissioner	A. J. Ulrick	4,412	John L. Smith	4,291
County Commissioner	Isaac Vancuren	4,191	W. S. Trimmer	3,801
Treasurer	L. K. Showalter	3,197	M. B. Iles	5,053
Recorder	S. M. Robison	3,716	Henry Roby	4,376
Surveyor	Joe N. Judy	3,791	Eph. Shaw	4,376
Prosecuting Attorney	Mary K. Davy	4,220	Charles W. Pettit	4,097
Coroner	Harry Hate	13	David Chilcote	7

VOTE FOR PROBATE JUDGE.

A. M. Ellinger	3,104
Charles Stephenson	3,143

HOLMES COUNTY.

Voting Precincts.	For Governor, 1920.					For Governor, 1918.		
	Dem.	Rep.	Soc.	S. T.		Dem.	Rep.	
	Vic Donahey.	Harry L. Davis.	Frank B. Hamilton	Earl H. Foote.	Total Vote Cast in State.	James M. Cox.	Frank B. Willis.	Total Vote Cast in State.
Berlin	84	36	1		130	63	38	121
Clark	130	27			166	91	39	125
Hardy—								
North Precinct	72	40	1		119	43	47	97
South Precinct	118	43	4		170	71	30	105
Millersburg—								
Precinct 1	193	71	2		275			
Precinct 2	208	69	4		282			
Precinct 3	231	96	3		338	185	92	288
Precinct 4	191	56			252	161	72	237
Killbuck	174	47			233	122	50	179
Killbuck Corporation	211	68	3		301	82	58	141
Knox	161	65			235	82	43	131
Nashville Corporation	80	29			114	36	26	63
Mechanic—								
North Precinct	71	24			101			
South Precinct	91	58			155	116	66	193
Monroe	171	83	1		265	81	65	154
Paint	94	41	1		137	68	50	134
Prairie	178	71	2		267	110	51	172
Holmesville Precinct	127	60			190	61	36	101
Richland—								
North Precinct	78	46			127	57	26	85
South Precinct	80	45			132	35	48	83
Glenmont Precinct	95	37	2		143	52	11	62
Ripley—								
East Precinct	172	95			277			
West Precinct	88	91	2		191	122	148	277
Saltcreek—								
East Precinct	107	35			147			

West Precinct	113	59			177	111	68	184
Walnut Creek	177	12	1	1	193	125	28	162
Washington—								
Precinct E	112	59	1		178			
Precinct W	161	24	1		198	151	57	215
Totals	3,768	1,487			5,493	2,015	1,149	3,309
Pluralities	2,281					866		

VOTE FOR COUNTY OFFICERS, 1920

Office.	Democrat.	Vote.	Republican.	Vote.
Clerk of Courts	F. W. Fankhauser	3,291	Robert Damon	1,772
Sheriff	Robert Henderson	3,345	Lewis Mitten	1,715
County Commissioner	David J. Miller	3,236	J. E. Schlaback	2,007
County Commissioner	Frank A. Snyder	3,503		
County Commissioner	W. H. Ullman	3,517		
Treasurer	Clyde C. Miller	3,212	J. C. Hudson	1,937
Recorder	Clem Snyder	3,453		
Surveyor	W. W. Purdy	3,367	Bert Bowers	1,664
Prosecuting Attorney	Charles R. Carey	2,334	Robert B. Putnam	2,930
Coroner			F. D. Carson	1,946

VOTE FOR PROBATE JUDGE.

Charles A. Estell	3,291
S. C Critchfield	1,290

HURON COUNTY.

Voting Precincts.	For Governor, 1920.					For Governor, 1918.		
	Dem.	Rep.	Soc.	S. T.		Dem.	Rep.	
	Vic Donahey.	Harry L. Davis.	Frank B. Hamilton.	Earl H. Foote.	Total Vote Cast in State.	James M. Cox.	Frank B. Willis.	Total Vote Cast in State.
Norwalk—								
First Ward, Precinct A	120	148	10		286	117	74	196
First Ward, Precinct B	164	136	1		318	96	108	211
First Ward, Precinct C	104	187	2		318			
Second Ward Precinct A	144	343			498	69	133	203
Second Ward, Precinct B	120	277	2		431	49	117	170
Third Ward, Precinct A	122	221	7		363	36	94	132
Third Ward Precinct B	127	301			445	59	114	174
Fourth Ward, Precinct A	100	177	3	1	289	89	143	235
Fourth Ward, Precinct B	151	184	3		347	93	78	172
Fourth Ward, Precinct C	111	220	5		350			
Totals						608	861	1,493
Bronson	117	142			269	44	131	177
Clarksfield	90	217	3		317	51	140	194
Fairfield—								
North Precinct	88	175	1	1	278			
South Precinct	46	141			197	44	189	234
Fitchville	95	178	2		278	31	109	142
Greenfield	75	156			241	45	99	147
Greenwich	80	120	3	1	217	42	84	127
Greenwich Precinct	200	220	5	1	446	77	129	209
Hartland	80	168			252	42	117	162
Lyme—								
Lyme	147	118			270	89	98	194
Bellevue, Third Precinct A	100	127	7	1	241			
Bellevue, Third Precinct B	89	94	5		200	104	90	197
Bellevue, Fourth Precinct A	143	182	1		330	120	129	244
Bellevue, Fourth Precinct B	162	168	6		348	105	53	165

Bellevue, Fourth Precinct C	99	96	10	1	211			
New Haven	172	173	3		357	72	138	215
Willard, Precinct A	206	201	2		421	92	132	221
Willard, Precinct B	167	125	4	1	310	100	95	201
Willard, Precinct C	181	142	3		323	74	88	162
Willard, Precinct D	93	68	3		169	45	44	92
Willard, Precinct E	156	94	1		258	61	79	141
Plymouth Precinct	128	136	8	1	279	35	77	114
New London	81	156			249	36	104	142
Precinct A	130	268			408	58	116	174
Precinct B	135	271			417	60	114	175
Norwalk—								
Precinct 1	82	149			238	93	176	275
Precinct 2	68	164	1		243			
Norwich	71	128			212	63	96	166
Peru	137	83			235	95	74	190
Richmond	73	127	3		208	37	90	135
Ridgefield	157	115	1	1	282	104	80	191
Monroeville, Precinct A	325	95			336	152	129	287
Monroeville, Precinct B	108	147	1		258			
Ripley	91	206			303	32	149	187
Sherman	65	115			195	64	74	154
Townsend	86	259			350	71	165	238
Wakeman—								
Precinct 1	117	173	1		293	125	140	262
Precinct 2	106	128	1	1	229			
Totals	5,716	8,019	109	10	14,313	2,871	4,389	7,407
Pluralities		2,303				1,518		

VOTE FOR COUNTY OFFICERS, 1920.

Office.	Democrat.	Vote.	Republican.	Vote.
Clerk of Courts	Polcie Bogart	4,174	Earl W. Clark	9,252
Sheriff	E. T. Schreiner	3,708	Clyde O. Roose	9,957
County Commissioner	L. L. Hartell	4,166	Homer Fish	9,003
County Commissioner	L. P. Heyman	4,332	I. L. Hull	9,023
County Commissioner	C. D. Trimmer	4,659	W. N. Keesey	8,885
Treasurer			Elmer K. McMorris	9,650
Recorder	C. L. Miller	4,171	D. F. Dawson	9,248
Surveyor	Leland P. Shock	4,236	H. P. Starbird	9,149
Prosecuting Attorney			Allan G. Aigler	9,565
Coroner			C. L. Bell	421

VOTE FOR PROBATE JUDGE.

J. M. Bechtol	5,777
J. R. McKnight	5,657

JACKSON COUNTY.

Voting Precincts.	For Governor, 1920.					For Governor, 1918.		
	Dem.	Rep.	Soc.	S. T.		Dem.	Rep.	
	Vic Donahey.	Harry L. Davis.	Frank B. Hamilton.	Earl H. Foote.	Total Vote Cast in State	James M. Cox.	Frank B. Willis.	Total Vote Cast in State.
Wellston—								
First Ward, Precinct 1A	143	196	10		368			
First Ward, Precinct 2A	157	169	6		355	64	76	142
First Ward, Precinct 1B	148	205	2		370			
First Ward, Precinct 2B	253	252	5		528	47	90	140
Second Ward, Precinct A						82	69	150
Second Ward, Precinct B						96	102	201
Second Ward, Precinct C	134	124	2	2	270	61	48	115
Third Ward	328	238	12		586	133	109	246
Fourth Ward	328	173	8		538	136	78	219
Bloomfield	70	158			239	46	91	139
Coal—								
First Precinct	221	196			432	91	98	191
Second Precinct	60	36			107	21	23	44
Third Precinct	108	98			216	62	53	117
Fourth Precinct	108	77	1		203	42	33	75
Franklin	127	190	1		329	72	105	180
Hamilton	27	113			146	19	74	99
Jackson	142	171			334	79	107	192
Jefferson—								
First Precinct	28	178			222	24	95	122
Second Precinct	47	151	1		217	30	72	106
Oak Hill—								
First Precinct	57	181			252	36	82	122
Second Precinct	85	229	2		828	31	105	138
Liberty	165	134		1	317	83	86	168
Lick	140	149			303	61	77	139
Jackson, First Ward	270	318			609	106	133	240
Jackson, Second Ward, Precinct A	178	128			448	65	53	144
Jackson, Second Ward, Precinct B	300	126	2		316	144	55	200

Jackson, Third Ward	316	282			622	178	128	308
Jackson, Fourth Ward, Precinct A	273	291			588	111	137	250
Jackson, Fourth Ward, Precinct B	165	183			359	77	71	150
Madison—								
First Precinct	55	221			287	28	109	139
Second Precinct	46	95			147	21	46	67
Milton—								
First Precinct	88	59			155	38	26	67
Second Precinct	194	71	1		288	80	35	118
Third Precinct	50	108	1		169	31	55	86
Scioto	202	123	5		339	85	101	196
Washington	118	127			251	64	65	133
Totals	5,131	5,550			11,238	2,344	2,687	5,143
Pluralities		419					343	

VOTE FOR COUNTY OFFICERS. 1920.

Office.	Democrat.	Vote.	Republican.	Vote.
Clerk of Courts	Roy Irons	6,099		
Sheriff	C. W. Jacobs	4,266	W. G. Davis	6,380
County Commissioner	Ora S. Ervin	4,352	Wm. Gettles	6,150
County Commissioner	B. F. Masters	4,136	W. J. Kuhns	5,967
County Commissioner	James B. Sprouse	4,178	Earnest Lewis	6,130
Treasurer			Ed M. Evans	6,010
Recorder	Randall Thomas	4,501	A. R. Sheward	5,965
Surveyor			Ben C. Bentley	6,036
Prosecuting Attorney			John G. Evans	6,005
Coroner	J. E. Sylvester	19	H. Buffington	1
			Scattering	42

VOTE FOR PROBATE JUDGE.

Mabel L. Rowe	4,163
Reed M. Powell	4,774

HOCKING COUNTY.

Voting Precincts.	For Governor, 1920.					For Governor, 1918.		
	Dem.	Rep.	Soc.	S. T.		Dem.	Rep.	
	Vic Donahey.	Harry L. Davis.	Frank B. Hamilton	Earl H. Foote.	Total Vote Cast in State.	James M. Cox.	Frank B. Willis.	Total Vote Cast in State.
Logan—								
First Ward Precinct A	259	201			470	114	78	194
First Ward, Precinct B	267	131			413	117	77	196
Second Ward, Precinct A	207	252			465			
Second Ward, Precinct B	185	141			342	170	175	347
Third Ward, Precinct A	137	174			321			
Third Ward, Precinct B	116	102			228	111	115	228
Fourth Ward, Precinct A	172	159			340			
Fourth Ward, Precinct B	195	137	1		355	167	132	306
Oreville	47	43			93	32	27	62
Benton	99	109	2		227	72	76	154
Falls	200	205			415	155	161	326
Enterprise	86	43			134			
Gore	69	106			184	46	50	98
Good Hope	212	96	2		313	106	61	175
Green—								
First Precinct	82	58	1		150	52	39	101
Second Precinct	82	125	14		236	50	62	114
Third Precinct	46	116			172	37	52	92
Laurel	133	87			229	67	59	130
Marion	216	85		1	316	131	76	211
Perry—								
First Precinct	79	120	1		214	53	72	130
Second Precinct	54	38			96	38	31	71
Laurelville Precinct	127	99	1		234	61	51	112
Salt Creek	97	127			237	64	83	152
Starr—								
First Precinct	82	134			236	50	78	131
Second Precinct	48	84			144	20	31	52
Third Precinct	39	94	5		142	39	46	87

Ward—								
Carbon Hill Precinct	89	189	2		291	46	86	135
Colgate	85	131	3	1	236	72	66	141
Jobs	92	88	1		193	63	39	103
Murray City, First Precinct	144	179	2		335	80	70	153
Murray City, Second Precinct	107	186			302	81	64	148
Monday	82	42	37	2	178	76	36	118
New Pittsburg Precinct	54	49	7		114	42	25	68
Orbiston	67	38	9		113	67	22	97
Sand Run	70	70			143	43	30	76
Washington	119	95	1		223	81	70	154
Totals	4,245	4,128	89	4	8,834	2,403	2,140	4,662
Pluralities	117					263		

VOTE FOR COUNTY OFFICERS, 1920.

Office.	Democrat.	Vote.	Republican.	Vote.
Clerk of Courts	E. P. Kreider	3,329	Robert C. Work	4,899
Sheriff	E. E. Bright	3,453	Charles E. Larimer	4,839
County Commissioner	J. E. Shaffer	3,611	Richard M. Johnson	3,822
County Commissioner	A. J. Ulrick	4,412	John L. Smith	4,291
County Commissioner	Isaac Vancuren	4,191	W. S. Trimmer	3,801
Treasurer	L. K. Showalter	3,197	M. B. Iles	5,053
Recorder	S. M. Robison	3,716	Henry Roby	4,376
Surveyor	Joe N. Judy	3,791	Eph. Shaw	4,376
Prosecuting Attorney	Mary K. Davy	4,220	Charles W. Pettit	4,097
Coroner	Harry Hate	13	David Chilcote	7

VOTE FOR PROBATE JUDGE.

A. M. Ellinger	3,104
Charles Stephenson	3,143

HOLMES COUNTY.

Voting Precincts.	For Governor, 1920.					For Governor, 1918.		
	Dem.	Rep.	Soc.	S. T.		Dem.	Rep.	
	Vic Donahey.	Harry L. Davis.	Frank B. Hamilton	Earl H. Foote.	Total Vote Cast in State.	James M. Cox.	Frank B. Willis.	Total Vote Cast in State.
Berlin	84	36	1		130	63	38	121
Clark	130	27			166	91	39	125
Hardy—								
North Precinct	72	40	1		119	43	47	97
South Precinct	118	43	4		170	71	30	105
Millersburg—								
Precinct 1	193	71	2		275			
Precinct 2	208	69	4		282			
Precinct 3	231	96	3		338	185	92	288
Precinct 4	191	56			252	161	72	237
Killbuck	174	47			233	122	50	179
Killbuck Corporation	211	68	3		301	82	58	141
Knox	161	65			235	82	43	131
Nashville Corporation	80	29			114	36	26	63
Mechanic—								
North Precinct	71	24			101			
South Precinct	91	58			155	116	66	193
Monroe	171	83	1		265	81	65	154
Paint	94	41	1		137	68	50	134
Prairie	178	71	2		267	110	51	172
Holmesville Precinct	127	60			190	61	36	101
Richland—								
North Precinct	78	46			127	57	26	85
South Precinct	80	45			132	35	48	83
Glenmont Precinct	95	37	2		143	52	11	62
Ripley—								
East Precinct	172	95			277			
West Precinct	88	91	2		191	122	148	277
Saltcreek—								
East Precinct	107	35			147			

West Precinct	113	59			177	111	68	184
Walnut Creek	177	12	1	1	193	125	28	162
Washington—								
Precinct E	112	59	1		178			
Precinct W	161	24	1		198	151	57	215
Totals	3,768	1,487			5,493	2,015	1,149	3,309
Pluralities	2,281					866		

VOTE FOR COUNTY OFFICERS, 1920

Office.	Democrat.	Vote.	Republican.	Vote.
Clerk of Courts	F. W. Fankhauser	3,291	Robert Damon	1,772
Sheriff	Robert Henderson	3,345	Lewis Mitten	1,715
County Commissioner	David J. Miller	3,236	J. E. Schlaback	2,007
County Commissioner	Frank A. Snyder	3,503		
County Commissioner	W. H. Ullman	3,517		
Treasurer	Clyde C. Miller	3,212	J. C. Hudson	1,937
Recorder	Clem Snyder	3,453		
Surveyor	W. W. Purdy	3,367	Bert Bowers	1,664
Prosecuting Attorney	Charles R. Carey	2,334	Robert B. Putnam	2,930
Coroner			F. D. Carson	1,946

VOTE FOR PROBATE JUDGE.

Charles A. Estell	3,291
S. C Critchfield	1,290

HURON COUNTY.

Voting Precincts.	For Governor, 1920.					For Governor, 1918.		
	Dem.	Rep.	Soc.	S. T.		Dem.	Rep.	
	Vic Donahey.	Harry L. Davis.	Frank B. Hamilton.	Earl H. Foote.	Total Vote Cast in State.	James M. Cox.	Frank B. Willis.	Total Vote Cast in State.
Norwalk—								
First Ward, Precinct A	120	148	10		286	117	74	196
First Ward, Precinct B	164	136	1		318	96	108	211
First Ward, Precinct C	104	187	2		318			
Second Ward Precinct A	144	343			498	69	133	203
Second Ward, Precinct B	120	277	2		431	49	117	170
Third Ward, Precinct A	122	221	7		363	36	94	132
Third Ward Precinct B	127	301			445	59	114	174
Fourth Ward, Precinct A	100	177	3	1	289	89	143	235
Fourth Ward, Precinct B	151	184	3		347	93	78	172
Fourth Ward, Precinct C	111	220	5		350			
Totals						608	861	1,493
Bronson	117	142			269	44	131	177
Clarksfield	90	217	3		317	51	140	194
Fairfield—								
North Precinct	88	175	1	1	278			
South Precinct	46	141			197	44	189	234
Fitchville	95	178	2		278	31	109	142
Greenfield	75	156			241	45	99	147
Greenwich	80	120	3	1	217	42	84	127
Greenwich Precinct	200	220	5	1	446	77	129	209
Hartland	80	168			252	42	117	162
Lyme—								
Lyme	147	118			270	89	98	194
Bellevue, Third Precinct A	100	127	7	1	241			
Bellevue, Third Precinct B	89	94	5		200	104	90	197
Bellevue, Fourth Precinct A	143	182	1		330	120	129	244
Bellevue, Fourth Precinct B	162	168	6		348	105	53	165

Bellevue, Fourth Precinct C	99	96	10	1	211			
New Haven	172	173	3		357	72	138	215
Willard, Precinct A	206	201	2		421	92	132	221
Willard, Precinct B	167	125	4	1	310	100	95	201
Willard, Precinct C	181	142	3		323	74	88	162
Willard, Precinct D	93	68	3		169	45	44	92
Willard, Precinct E	156	94	1		258	61	79	141
Plymouth Precinct	128	136	8	1	279	35	77	114
New London	81	156			249	36	104	142
Precinct A	130	268			408	58	116	174
Precinct B	135	271			417	60	114	175
Norwalk—								
Precinct 1	82	149			238	93	176	275
Precinct 2	68	164	1		243			
Norwich	71	128			212	63	96	166
Peru	137	83			235	95	74	190
Richmond	73	127	3		208	37	90	135
Ridgefield	157	115	1	1	282	104	80	191
Monroeville, Precinct A	325	95			336	152	129	287
Monroeville, Precinct B	108	147	1		258			
Ripley	91	206			303	32	149	187
Sherman	65	115			195	64	74	154
Townsend	86	259			350	71	165	238
Wakeman—								
Precinct 1	117	173	1		293	125	140	262
Precinct 2	106	128	1	1	229			
Totals	5,716	8,019	109	10	14,313	2,871	4,389	7,407
Pluralities		2,303				1,518		

VOTE FOR COUNTY OFFICERS, 1920.

Office.	Democrat.	Vote.	Republican.	Vote.
Clerk of Courts	Polcie Bogart	4,174	Earl W. Clark	9,252
Sheriff	E. T. Schreiner	3,708	Clyde O. Roose	9,957
County Commissioner	L. L. Hartell	4,166	Homer Pish	9,003
County Commissioner	L. P. Heyman	4,332	I. L. Hull	9,023
County Commissioner	C. D. Trimmer	4,659	W. N. Keesey	8,885
Treasurer			Elmer K. McMorris	9,650
Recorder	C. L. Miller	4,171	D. F. Dawson	9,248
Surveyor	Leland P. Shock	4,236	H. P. Starbird	9,149
Prosecuting Attorney			Allan G. Aigler	9,565
Coroner			C. L. Bell	421

VOTE FOR PROBATE JUDGE.

J. M. Bechtol	5,777
J. R. McKnight	5,657

JACKSON COUNTY.

Voting Precincts.	For Governor, 1920.					For Governor, 1918.		
	Dem.	Rep.	Soc.	S. T.		Dem.	Rep.	
	Vic Donahey.	Harry L. Davis.	Frank B. Hamilton.	Earl H. Foote.	Total Vote Cast in State	James M. Cox.	Frank B. Willis.	Total Vote Cast in State.
Wellston—								
First Ward, Precinct 1A	143	196	10		368			
First Ward, Precinct 2A	157	169	6		355	64	76	142
First Ward, Precinct 1B	148	205	2		370			
First Ward, Precinct 2B	253	252	5		528	47	90	140
Second Ward, Precinct A						82	69	150
Second Ward, Precinct B						96	102	201
Second Ward, Precinct C	134	124	2	2	270	61	48	115
Third Ward	328	238	12		586	133	109	246
Fourth Ward	328	173	8		538	136	78	219
Bloomfield	70	158			239	46	91	139
Coal—								
First Precinct	221	196			432	91	98	191
Second Precinct	60	36			107	21	23	44
Third Precinct	108	98			216	62	53	117
Fourth Precinct	108	77	1		203	42	33	75
Franklin	127	190	1		329	72	105	180
Hamilton	27	113			146	19	74	99
Jackson	142	171			334	79	107	192
Jefferson—								
First Precinct	28	178			222	24	95	122
Second Precinct	47	151	1		217	30	72	106
Oak Hill—								
First Precinct	57	181			252	36	82	122
Second Precinct	85	229	2		328	31	105	138
Liberty	165	134		1	317	83	86	168
Lick	140	149			303	61	77	139
Jackson, First Ward	270	318			609	106	133	240
Jackson, Second Ward, Precinct A	178	128			448	65	53	144
Jackson, Second Ward, Precinct B	300	126	2		316	144	55	200

Jackson, Third Ward	316	282			622	178	128	308
Jackson, Fourth Ward, Precinct A	273	291			588	111	137	250
Jackson, Fourth Ward, Precinct B	165	183			359	77	71	150
Madison—								
First Precinct	55	221			287	28	109	139
Second Precinct	46	95			147	21	46	67
Milton—								
First Precinct	88	59			155	38	26	67
Second Precinct	194	71	1		288	80	35	118
Third Precinct	50	108	1		169	31	55	86
Scioto	202	123	5		339	85	101	196
Washington	118	127			251	64	65	133
Totals	5,131	5,550			11,238	2,344	2,687	5,143
Pluralities		419					343	

VOTE FOR COUNTY OFFICERS. 1920.

Office.	Democrat.	Vote.	Republican.	Vote.
Clerk of Courts	Roy Irons	6,099		
Sheriff	C. W. Jacobs	4,266	W. G. Davis	6,380
County Commissioner	Ora S. Ervin	4,352	Wm. Gettles	6,150
County Commissioner	B. F. Masters	4,136	W. J. Kuhns	5,967
County Commissioner	James B. Sprouse	4,178	Earnest Lewis	6,130
Treasurer			Ed M. Evans	6,010
Recorder	Randall Thomas	4,501	A. R. Sheward	5,965
Surveyor			Ben C. Bentley	6,036
Prosecuting Attorney			John G. Evans	6,005
Coroner	J. E. Sylvester	19	H. Buffington	1
			Scattering	42

VOTE FOR PROBATE JUDGE.

Mabel L. Rowe	4,163
Reed M. Powell	4,774

JEFFERSON COUNTY.

Voting Precincts.	For Governor, 1920.					For Governor, 1918.		
	Dem.	Rep.	Soc.	S. T.		Dem.	Rep.	
	Vic Donahey.	Harry L. Davis.	Frank B. Hamilton	Earl H. Foote.	Total Vote Cast in State.	James M. Cox.	Frank B. Willis.	Total Vote Cast in State.
Steubenville—								
First Ward, Precinct A	129	176	4		334	143	120	271
First Ward, Precinct B	121	202	2	1	347	130	88	220
First Ward, Precinct C	86	90	6	1	189	88	77	172
First Ward, Precinct D	145	280	12		459	76	112	201
First Ward, Precinct E	58	61			130			
First Ward, Precinct F	62	139	5	1	229			
First Ward, Precinct G	21	53	4		89	53	25	82
First Ward, Precinct H	58	102	5		180			
Second Ward, Precinct A	119	206	4		354	129	88	220
Second Ward, Precinct B	117	228			397	104	87	195
Second Ward, Precinct C	152	244	6	2	411	119	94	216
Second Ward, Precinct D	43	143	6		203	53	59	116
Second Ward, Precinct E	152	354	2		516	15	152	226
Third Ward, Precinct A	71	207	2		308	111	148	270
Third Ward, Precinct B	111	222	3		344	53	101	159
Third Ward, Precinct C	142	225	5	2	388	101	78	187
Third Ward, Precinct D	51	89			154	91	53	148
Third Ward, Precinct E	82	117			199			
Third Ward, Precinct F	79	167	3		256			
Third Ward, Precinct G	34	102	1		150	56	133	193
Third Ward, Precinct H	110	155	1		272			
Fourth Ward, Precinct A	113	205	3		355	110	158	269
Fourth Ward, Precinct B	139	300	3		462	88	107	198
Fourth Ward, Precinct C	128	291	2		429	91	91	189
Fourth Ward, Precinct D	140	262	10	1	435	123	88	211
Fourth Ward, Precinct E	104	237	2		523	94	229	329
Fourth Ward, Precinct F	198	305			352			
Fourth Ward, Precinct G	88	186			276	126	53	184

Fourth Ward, Precinct H	104	163	8		285			
Totals	2,957	5,461	99	12	9,026	2,004	2,141	4,256
Brush Creek	52	64			127	20	52	76
Cross Creek	34	52	1		89	26	33	59
New Alexandria Precinct	27	77			104	11	42	53
Winterville Precinct	161	237	3	1	429	77	139	225
Island Creek	48	71			134	27	53	86
Allikand Precinct	56	74	3		151	30	45	81
Mt. Tabor Precinct	60	89			153	21	66	91
Toronto, Pr cinct 1 A	181	241	17	2	462	68	99	179
Toronto, Precinct 1 B	163	236	3	1	431	79	93	188
Knox	85	101			204	39	65	111
Empire Precinct	37	109	5		157	16	43	63
Grant Precinct	22	29	4		57	11	11	27
New Somerset Precinct	44	61	6		123	27	33	65
Toronto, Precinct 2 A	89	188		1	305	74	115	196
Toronto, Precinct 2 B	113	108	9		244	47	75	138
Toronto, Precinct 3	152	191	9		369			
Mt. Pleasant	86	229	1		333	24	119	150
Dillonvale Precinct	122	183	26		348	86	70	127
Emerson Precinct	42	147	2		205	28	87	117
Hanna Precinct	50	103	7	5	166	30	63	93
Ross	67	113	1		188	18	70	89
Salem	126	114			254	56	62	118
Annapolis Precinct	44	49			92	21	31	53
Richmond Precinct	52	126			194	25	65	91
Shelby Precinct	53	82			139	22	59	85
Saline	55	96	8		161	42	51	99
Irondale Precinct	59	91	21		183	76	84	171
Thomas Precinct	70	103	11		191			
Port Homer Precinct	25	44	5		75	6	24	36
Stratton Precinct	55	64	4	1	130	21	22	45
Smithfield—								
Precinct 1	57	157	1		231			
Precinct 2	91	134	1		230	39	101	143
Adena Precinct	95	140	6		281	27	86	113
Jackson Precinct	46	77	2		134	14	53	68
Lincoln Precinct	62	92	3		165	46	104	155
Piney Fork Precinct	25	53	11		90	33	33	66
Pine Valley Precinct	55	118	55		246	69	48	123
York Valley Precinct	38	46	1		86	15	28	47
Nebo	23	46	2		74	18	25	47
Springfield—								
Amsterdam Precinct	149	209	10	1	395	111	89	207
Bergholz, Precinct 1	77	161	9		258			
Bergholz, Precinct 2	85	75	10	1	194	124	122	252
Elk Precinct	48	76	1		134	76	66	148
Wolf Run Precinct	106	55	5		185			
Steubenville	72	88	2		180	36	46	86
Harmony Precinct	162	128	1		307	58	70	132
Mingo, Precinct 1	133	175	7		326	174	81	259
Mingo, Precinct 2	99	147	1	1	255	86	117	205

JEFFERSON COUNTY—Continued.

Voting Precincts.	For Governor, 1920.					For Governor, 1918.		
	Dem.	Rep.	Soc.	S. T.		Dem.	Rep.	
	Vic Donahey.	Harry L. Davis.	Frank B. Hamilton.	Earl H. Foote.	Total Vote Cast in State.	James M. Cox.	Frank B. Willis.	Total Vote Cast in State.
Steubenville—Concluded.								
Mingo Precinct 3	62	50	3		120			
Mingo, Precinct 4	166	121	3		323	25	23	51
Mingo, Precinct 5	101	128	1		242			
Warren	153	185	19		366	70	71	155
Connerville Precinct	57	87			150	55	30	88
Grover Precinct	173	175	43	3	419	119	63	189
Rush Run Precinct	14	48	48		113	23	25	60
Tiltonville Precinct	50	40	8		111	25	11	42
Wayne Precinct	88	199	1		304	37	68	109
Bloomfield Precinct	35	60			99	14	28	43
Unionport Precinct	65	105	1		181	30	56	86
Wells	116	72	4		198	61	53	123
Brilliant, Precinct 1	181	172	9		377	62	76	144
Brilliant, Precinct 2	96	167	4		279	42	75	122
Spaulding Precinct	25	44	4		79	34	40	74
Yorkville Precinct	75	69	13	1	161	42	21	73
Parbell Precinct	29	52	8		90	50	48	103
Disputed ballots	16	15			31			
Totals	8,100	12,699	541	30	22,607	4,647	5,679	10,681
Pluralities		4,599				1,032		

JEFFERSON COUNTY—Concluded.

VOTE FOR COUNTY OFFICERS, 1920.

Office.	Democrat.	Vote.	Republican.	Vote.
Clerk of Courts	Ben Cooper	5,670	John S. H. Patton	13,553
Sheriff	Joseph R. Wilson	6,760	Edward Lucas	12,784
County Commissioner	C. C. Rinker	7,856	Charles I. Waddle	12,671
County Commissioner	Geo. H. Bair	12,629		
County Commissioner	Edward Cadegan	12,175		
Treasurer			Dean Criswell	13,142
Recorder			S. Clayton Selah	13,092
Surveyor			John R. Leech	12,777
Prosecuting Attorney	Marshal Francis	6,962	S. Stanton Pierce	12,586
Coroner	Dr. J. H. Caldwell	6,906	Thomas H. Kirk	12,285

VOTE FOR PROBATE JUDGE.

John Belknap ..... **14,232.**

KNOX COUNTY.

Voting Precincts.	For Governor, 1920.					For Governor, 1918.		
	Dem.	Rep.	Soc.	S. T.		Dem.	Rep.	
	Vic Donahey.	Harry L. Davis.	Frank B. Hamilton.	Earl H. Foote.	Total Vote Cast in State	James M. Cox.	Frank B. Willis.	Total Vote Cast in State
Mt. Vernon—								
First Ward, Precinct A	99	171	------	------	278	107	125	240
First Ward, Precinct B	121	141	2	------	278	154	122	277
First Ward, Precinct C	229	221	1	------	245	------	------	------
First Ward, Precinct D	127	106	------	------	234	------	------	------
Second Ward, Precinct A	108	126	------	------	245	141	118	261
Second Ward, Precinct B	128	133	1	1	272	129	108	242
Second Ward, Precinct C	122	158	------	------	285	------	------	------
Second Ward, Precinct D	146	122	3	------	281	------	------	------
Third Ward, Precinct A	136	235	3	------	390	118	185	307
Third Ward, Precinct B	119	158	------	------	278	102	160	265
Third Ward, Precinct C	135	270	1	------	411	------	------	------
Third Ward, Precinct D	174	243	1	430	------	------	------	------
Fourth Ward, Precinct A	76	150	------	------	230	97	126	225
Fourth Ward, Precinct B	179	241	------	------	435	140	114	261
Fourth Ward, Precinct C	144	112	2	------	270	------	------	------
Fourth Ward, Precinct D	132	159	1	------	304	------	------	------
Berlin	182	145	------	------	332	89	80	171
Brown	201	132	------	------	349	112	93	209
Butler	132	99	------	------	336	76	70	148
Clay	155	116	------	------	277	66	79	148
Martinsburg Precinct	58	80	------	------	143	23	39	68
Clinton Precinct A	272	228	5	------	523	150	124	291
Clinton, Precinct B	193	115	6	------	327	------	------	------
Clinton, Precinct C	113	123	------	------	240	95	59	150
College	51	48	------	------	101	25	26	53
Gambier Precinct	180	112	------	------	296	61	64	127
Harrison	184	57	2	------	254	98	53	154
Hilliard	119	168	------	------	290	78	103	181
Centerburg Precinct	170	294	------	------	479	95	108	205

Howard	234	181			422	111	103	221
Jackson	142	112			265	101	62	163
Jefferson	128	154	1		289	83	84	171
Liberty	187	224			419	98	140	243
Middlebury	157	193	1		362	70	118	194
M lford	123	158			291	84	78	163
Miller	108	192			313	73	108	183
Monroe	120	148	4		223	105	102	213
Morgan	97	122			402	48	81	135
Morris—								
Precinct 1	15	59	1		279			
Precinct 2	216	135			90	76	108	189
Pike	96	89	1		367	124	118	245
Pleasant—								
Precinct A	50	45			97	63	58	125
Precinct B	143	85			234	19	23	43
Union—								
Precinct A	95	114			215			
Precinct B	100	73			177	122	111	234
Buckeye Precinct	127	92			236	38	34	78
Danville Precinct	79	104			189	51	50	109
Gann Precinct	133	166			306	46	50	91
Wayne—						57	107	168
Fredericktown, Precinct A	123	130			233	138	166	310
Fredericktown, Precinct B	107	101			260			
Fredericktown, Precinct C	208	177			213			
Totals	7,063	7,456	38	3	14,999	3,458	3,657	7,265
Pluralities		393					199	

VOTE FOR COUNTY OFFICERS, 1920.

Office.	Democrat.	Vote.	Republican.	Vote.
Clerk of Courts	Walter C. Burris	6,912	C. C. Leiter	7,286
Sheriff	Buss H. Lyttle	7,384	E. G. Stream	7,104
County Commissioner	Alva B. Davis	5,899	Wilson Bradrick	7,842
County Commissioner	Curtis E. McManis	6,165	Joseph McMillen	8,233
County Commissioner	David Woolson	5,781	Walter Shuff	7,962
Treasurer	Frank A. Ralston	6,308	Charles C. McDonald	7,952
Recorder	Jesse B. Sensee	5,193	Jas. R. Reed, Jr.	9,186
Surveyor	Walter R. Nichol	5,977	C. L. Van Voris	8,311
Prosecuting Attorney	Robert L. Corn	5,919	Paul M. Ashbaugh	8,441
Coroner			C. L. Harmer	8,565

VOTE FOR PROBATE JUDGE.

Julius Headington ..... 4,849.
L. Jay Duke ..... 7,941.

LAKE COUNTY.

Voting Precincts.	For Governor, 1920.					For Governor, 1918.		
	Dem.	Rep.	Soc.	S. T.		Dem.	Rep.	
	Vic Donahey.	Harry L. Davis.	Frank B. Hamilton.	Earl H. Foote.	Total Vote Cast in State	James M. Cox.	Frank B. Willis.	Total Vote Cast in State
Painesville—								
First Ward, Precinct A	88	72	------	------	169	74	105	185
First Ward, Precinct B	143	122	2	------	280	69	43	118
First Ward, Precinct C	151	132	------	------	268	------	------	------
Second Ward, Precinct A	192	247	2	------	445	61	162	226
Second Ward, Precinct B	104	136	1	------	252	60	116	178
Second Ward, Precinct C	101	146	3	------	252	------	------	------
Third Ward, Precinct A	139	184	------	------	333	47	115	163
Third Ward, Precinct B	124	92	1	------	222	47	71	124
Third Ward, Precinct C	105	97	------	------	209	------	------	------
Fourth Ward, Precinct A	138	153	------	------	305	57	92	153
Fourth Ward, Precinct B	140	91	1	------	243	78	53	137
Fourth Ward Precinct C	90	105	1	------	207	------	------	------
Concord	72	95	6	------	183	32	53	91
Kirtland—								
Precinct A	56	108	------	------	172	------	------	------
Precinct B	73	105	1	------	196	58	117	176
Leroy	45	120	1	------	170	31	66	99
Madison—								
Precinct A, Village	231	196	4	------	456	57	156	216
Precinct B, Township	116	128	2	------	254	32	86	121
Precinct C, Township	112	195	4	------	321	48	125	179
Precinct D, Township	78	113	6	------	210	30	68	102
Mentor—								
Precinct A	220	196	2	------	431	64	101	166
Precinct B	195	232	2	------	442	73	114	191
Precinct C	42	127	1	------	176	16	50	68
Perry—								
Precinct A	114	93	2	------	220	35	58	96
Precinct B	120	136	1	------	266	25	96	127

Precinct C	100	100	3	------	217	33	68	103
Painsville—								
Precinct A	137	187	------	------	345	61	97	171
Precinct B	162	165	5	1	351	65	93	168
Fairport, Precinct A	144	127	8	------	304	94	98	109
Fairport Precinct B	129	71	18	1	229	47	98	162
Fairport, Precinct C	104	88	17	------	228	------	------	------
Richmond Corporation	21	47	------	------	70	14	22	36
Willoughby—								
Precinct A	80	162	4	1	263	96	70	175
Precinct B	315	249	1	1	586	111	152	269
Precinct C	257	165	4	1	435	25	18	47
Precinct D	269	196	6	------	467	91	103	198
Precinct E	66	81	4	------	160	------	------	------
Wickliffe Corporation	219	161	4	1	400	90	95	194
Totals	4,992	5,220	117	6	10,737	1,722	2,761	4,638
Pluralities	------	228	------	------	------	------	1,039	------

VOTE FOR COUNTY OFFICERS, 1920.

Office.	Democrat.	Vote.	Republican.	Vote.	Independent.	Vote.
Clerk of Courts	J. R. Locker	2,226	H. Clark Cozad	7,245	------	------
Sheriff	F. W. Brodback	1,143	James Moloney	4,448	Ora M. Spink	4,744
County Commissioner	J. H. Brown	2,420	C. A. Hine	6,680	------	------
County Commissioner	F. D. Malin	2,746	W. E. Thompson	6,999	------	------
County Commissioner	F. M. Woods	2,483	H. J. Wright	7,248	------	------
Treasurer	Francis J. Fuller	2,298	Chester C. Little	7,227	------	------
Recorder	D. E. Merrille	2,162	S. J. Goldsmith	7,331	------	------
Surveyor	Clyde C. Hadden	7,672	------	------	------	------
Prosecuting Attorney	M. N. Goodrich	2,710	R. M. Ostrander	6,760	------	------
Coroner	A. J. Ingersoll	2,640	M. H. Bradley	6,796	------	------

VOTE FOR PROBATE JUDGE.

Homer Harper ..... 3,364.
Addie Nye Norton ..... 5,789.

LAWRENCE COUNTY.

Voting Precincts.	For Governor, 1920.					For Governor, 1918.		
	Dem.	Rep.	Soc.	S. T.		Dem.	Rep.	
	Vic Donahey.	Harry L. Davis.	Frank B. Hamilton.	Earl H. Foote.	Total Vote Cast in State.	James M. Cox.	Frank B. Willis.	Total Vote Cast in State.
Ironton—								
First Ward, Precinct A	66	99	33		219	133	70	225
First Ward, Precinct B	127	62	1		246	114	85	202
First Ward, Precinct C	103	191	3	1	317			
First Ward, Precinct D	127	62			202			
Second Ward, Precinct A	119	193	1		325	111	118	237
Second Ward, Precinct B	99	138			258	109	175	294
Second Ward, Precinct C	162	136			416			
Second Ward, Precinct D	77	258	1		344			
Third Ward, Precinct A	137	181			334	113	149	269
Third Ward, Precinct B	87	220			331	116	141	267
Third Ward, Precinct C	167	289			415			
Third Ward, Precinct D	100	125			238			
Fourth Ward, Precinct A	160	195			385	92	128	224
Fourth Ward, Precinct B	62	79	1		140	117	152	285
Fourth Ward, Precinct C	182	185			405			
Fourth Ward, Precinct D	95	179			300			
Aid	71	190	2		282	32	104	152
Decatur	75	33			117	44	15	62
Elizabeth	195	246	2	1	488	66	106	197
Superior Precinct	62	49			122	29	22	56
Fayette	35	175	1		239	27	94	135
Burlington Precinct	93	212	2		328	26	87	118
South Point Precinct	47	112	1		173	17	44	66
Hamilton	63	60	4		138	28	33	67
Hanging Rock Precinct	65	104	7		200	31	36	79
Lawrence	51	224			354	34	136	188
Mason	125	197			367	72	111	200
Perry	63	182			269	25	113	145
Sheridan Precinct	58	105			174	24	69	101

Rome	115	140			295	63	83	160
Athalia Precinct	58	59			125	29	33	66
La Belle Precinct	47	216			281	25	85	117
Symmes	93	178			298	41	100	150
Union	28	113			164	13	52	70
Bradrick Precinct	26	248			310	16	122	142
Chesapeake Precinct	135	333	16		490	74	142	234
Proctorville Precinct	92	292			421	23	119	145
Upper	175	193	3		415	70	107	191
Coal Grove, Precinct A	110	212			353			
Coal Grove, Precinct B	94	140	5		267	76	181	265
Washington	42	98	3		153	25	51	84
Fire Brick Precinct	28	40	1		81	22	21	51
Windsor	190	293			442	66	154	241
Totals	4,024	7,134	87	5	12,221	1,903	3,247	5,486
Pluralities		3,110					1,344	

VOTE FOR COUNTY OFFICERS, 1920.

Office.	Democrat.	Vote.	Republican.	Vote.
Clerk of Courts	Jack Yaler	3,990	O. S. Corn	6,900
Sheriff	Luke N. McGuim	4,306	C. W. Dement	6,802
County Commissioner	F. G. Lute	4,038	John Brothers	6,804
County Commissioner	B. F. McCown	3,698	E. A. Pinkerman	6,845
County Commissioner	Isaac Day	3,717	R. W. Robinson	6,835
Treasurer	U. F. Dillon	3,752	L. T. Hall	6,909
Recorder	Louis Bowman	3,789	John L. Chatfield	6,608
Surveyor			Fred B. Davis	7,120
Prosecuting Attorney	W. L. Elkins	4,495	H. M. Edwards	6,496
Coroner	F. D. Campbell	6,310	M. P. Woodfin	4,602

VOTE FOR PROBATE JUDGE.

F. D. Roberts ..... 3,645.
Chas. E. Payne ..... 5,095.
Louis Schuseder ..... 304.

LICKING COUNTY.

Voting Precincts.	For Governor, 1920.					For Governor, 1918.		
	Dem.	Rep.	Soc.	S. T.		Dem.	Rep.	
	Vic Donahey.	Harry L. Davis.	Frank B. Hamilton.	Earl H. Foote.	Total Vote Cast in State.	James M. Cox.	Frank B. Willis.	Total Vote Cast in State.
Newark—								
First Ward, Precinct A	236	216	13		483	130	85	223
First Ward, Precinct B	103	111	5		239	49	50	108
First Ward, Precinct C	268	237	11		535	108	99	210
First Ward, Precinct D	185	126	5		332	75	63	139
First Ward, Precinct E	267	276	10		577	126	93	230
Second Ward, Precinct A	191	131	9	1	347	121	60	184
Second Ward, Precinct B	180	117	4		322	101	54	159
Second Ward, Precinct C	145	156	5	1	317	100	52	154
Second Ward Precinct D	117	157	6		294	71	47	118
Third Ward Precinct A	161	138	4		313	64	55	121
Third Ward, Precinct B	165	121	2	1	290	82	47	130
Third Ward, Precinct C	118	102	4	1	244	93	38	134
Third Ward, Precinct D	185	150	5	1	350	121	46	170
Fourth Ward, Precinct A	112	86	4		213	69	33	104
Fourth Ward, Precinct B	224	188	2		422	89	83	173
Fourth Ward, Precinct C	176	167	3		358	98	69	166
Fourth Ward, Precinct D	182	116	1		314	89	58	148
Fourth Ward, Precinct E	262	208	6	1	496	130	101	234
Fifth Ward, Precinct A	237	267	6		523	121	95	220
Fifth Ward, Precinct B	128	215	2	1	360	65	97	168
Fifth Ward, Precinct C	161	220	2		390	75	81	158
Fifth Ward, Precinct D	179	158	4	1	351	78	70	149
Fifth Ward, Precinct E	207	203			419	94	85	180
Fifth Ward Precinct F	150	139	3		305	76	57	133
Fifth Ward, Precinct G	169	149	12		344	101	57	164
Sixth Ward, Precinct A	134	190	3		340	102	123	231
Sixth Ward, Precinct B	188	257	3	1	456	116	95	215
Sixth Ward, Precinct C	214	267	5		502	102	97	206
Sixth Ward, Precinct D	186	172	6		385	136	51	192

Sixth Ward, Precinct E	102	129	4		244			
Totals	5,332	5,169	149	9	11,058	2,782	2,041	4,921
Bennington	149	112	2		279	79	71	160
Bowling Green	218	66			291	112	56	171
Burlington	229	160			396	117	109	233
Eden	130	35	2		174	58	46	116
Etna	241	194	1		446	115	103	226
Fallsburg	104	108			219	51	86	139
Franklin	127	62			199	68	57	133
Granville	214	273	1		505	102	132	240
Granville Village, East Precinct	179	280	1		483	62	97	167
Granville Village, West Precinct	155	142			306	49	50	101
Hanover—								
North Precinct	52	99			156	34	57	95
South Precinct	68	99	2		173	36	68	107
Hanover Village	65	66			137	34	31	66
Harrison—								
North Precinct	113	226	2		348	81	123	210
South Precinct	36	22			59			
Kirkersville Precinct	87	89	1		180	42	40	82
Hartford	166	120			297	85	69	165
Hartford Precinct	109	87			207	51	44	96
Hopewell	200	51			260	110	43	155
Jersey	191	166			374	115	107	232
Liberty	140	146			294	85	88	180
Licking	236	124			371	144	85	237
Lima—								
East Precinct	96	104			206	49	50	101
West Precinct	186	91			290	79	57	139
Pataskala Precinct	226	203	1	1	440	97	86	190
Madison—								
East Precinct	87	126	1		221	61	76	144
West Precinct	224	212	10	1	462	113	98	212
Mary Ann	128	99			241	67	86	158
McKean	154	124	1		286	80	89	178
Monroe	187	130			330	98	82	181
Johnstown, East Precinct	136	116			262	69	47	117
Johnstown, West Precinct	181	144			337	67	60	132
Newark—								
North Precinct	97	132	5		242	60	95	157
South Precinct	244	202	9		479	98	92	196
Newton	173	124			316	89	102	193
St. Louisville Precinct	83	81			168	30	43	75
Perry	95	123	1		224	50	83	136
St. Albans	180	153			340	101	96	188
Alexandria Precinct	143	96	2		246	60	50	113
Union—								
Hebron, Precinct 4	237	106	2		359	112	62	179
North Precinct	106	76	2		196	65	44	116
South Precinct	247	155			421	141	85	234
Washington	134	119	2		375	73	73	147
Utica, North Precinct	154	214	20		399	88	87	185

LICKING COUNTY—Concluded.

Voting Precincts.	For Governor, 1920.					For Governor, 1918.		
	Dem.	Rep.	Soc.	S. T.		Dem.	Rep.	
	Vic Donahey.	Harry L. Davis.	Frank B. Hamilton.	Earl H. Foote.	Total Vote Cast in State.	James M. Cox.	Frank B. Willis.	Total Vote Cast in State.
Utica, South Precinct	105	173	9		301	72	61	138
Absent Voters						5	5	11
Totals	11,956	10,742	225	13	23,797	6,236	5,312	11,852
Pluralities	1,214					924		

VOTE FOR COUNTY OFFICERS, 1920.

Office.	Democrat.	Vote.	Republican.	Vote.
Clerk of Courts	Jesse E. Mason	10,259	Harrold Hartshorn	12,042
Sheriff	E. A. Bryan	12,921	Thomas D. Evans	9,662
County Commissioner	George Garlinghouse	10,538	Chas. S. Brown	11,396
County Commissioner	T. B. Hirst	10,031	Bert Crawford	12,230
County Commissioner	Reese R. Jones	9,716	Albert M. Smoots	11,285
County Commissioner (Short Term)	Mc. Mossman	10,838		
Treasurer	B. V. Weekley	12,160	C. L. Long	10,199
Recorder	Theodore Kemp Jr.	11,091	Jesse T. Reese	11,271
Surveyor	Clyde C. Irvin	12,470		
Prosecuting Attorney	B. F. McDonald	11,143	Ralph Norpell	11,264
Coroner	Dr. S. S. Richards	11,844	Dr. H. P. Mortin	10,379

VOTE FOR PROBATE JUDGE.

Frank E. Seaburgh ..... 8,469.
Harvey Alexander ..... 10,634.

LOGAN COUNTY.

Voting Precincts.	For Governor, 1920.					For Governor, 1918.		
	Dem.	Rep.	Soc.	S. T.		Dem.	Rep.	
	Vic Donahey.	Harry L. Davis.	Frank B. Hamilton	Earl H. Foote.	Total Vote Cast in State.	James M. Cox.	Frank B. Willis.	Total Vote Cast in State.
Bellefontaine—								
First Ward, Precinct A	236	297	1		558	107	130	242
First Ward, Precinct B	284	234			533	113	91	208
Second Ward, Precinct A	216	342			577	76	136	213
Second Ward, Precinct B	267	312			596	106	134	242
Third Ward, Precinct A	196	183			388	171	140	319
Third Ward, Precinct B	198	210	2		411	132	123	257
Third Ward, Precinct C	210	93	2		311			
Third Ward, Precinct D	135	145	3		312			
Fourth Ward, Precinct A	223	285	1		526	103	107	217
Fourth Ward, Precinct B	159	146			318	74	71	148
Bloomfield	123	107			243	67	82	153
Bokescreek					318			
North Precinct	67	206	2		283	34	129	166
South Precinct	27	70			101	12	40	53
West Mansfield Precinct	96	329			440	33	171	207
Ridgeway Precinct	24	92			66	14	22	36
Harrison	131	227			360	76	140	217
Jefferson	155	246			410	76	143	221
Zanesfield Precinct	52	91			245	26	45	73
Lake—								
North Precinct	54	76			135	30	46	82
South Precinct	57	115		1	177	35	53	93
Harrison Precinct	55	44			98	21	19	40
Liberty	44	142	2		198	25	70	97
West Liberty, Precinct East	109	207	2		328			
West Liberty, Precinct West	84	185	2		283	95	186	285
McArthur	76	199	1	1	285	43	117	175
Huntsville Precinct	53	137			197	24	68	94
Miami—								
DeGraft, Precinct East	99	164			272	76	153	237

LOGAN COUNTY—Continued.

Voting Precincts.	For Governor, 1920.					For Governor, 1918.		
	Dem.	Rep.	Soc.	S. T.		Dem.	Rep.	
	Vic Donahey.	Harry L. Davis.	Frank B. Hamilton	Earl H. Foote.	Total Vote Cast in State.	James M. Cox.	Frank B. Willis.	Total Vote Cast in State.
Miami—Concluded.								
DeGraff, Precinct West	103	174			289	13	35	52
Miami, Precinct East	31	67			100			
Miami, Precinct West	47	60			109	66	54	120
Quincy Precinct	116	122			248	23	35	59
Monroe	98	233			339	53	160	214
Perry	157	378			550	70	183	256
Pleasant	142	162	1		319	86	93	185
Richland	121	260	1		390	65	152	224
Belle Center Precinct	165	322	6		507	67	138	211
Rush Creek—								
North Precinct	113	221	1		349			
South Precinct	96	190	1		298	117	245	366
Rushylvania Precinct	104	154			270	38	83	122
Stokes—								
East Precinct	68	83			159			
West Precinct	82	65			169	96	103	205
Lake View Precinct	133	128			272	74	60	141
Union	73	147			232	46	94	144
Washington—								
North Precinct	73	95			170	48	39	87
South Precinct	101	192			297	68	91	165
Zam	101	254	1		369	61	149	212
Totals	5,364	8,139	31	2	14,687	2,560	4,128	6,838
Pluralities		2,775					1,568	

LOGAN COUNTY—Concluded.

VOTE FOR COUNTY OFFICERS, 1920.

Office.	Democrat.	Vote.	Republican.	Vote.
Clerk of Courts	A. P. Brown	4,748	Don A. Detrick	8,496
Sheriff			Homer Kennedy	8,843
County Commissioner	Findlay Markley	4,772	A. B. Hovey	8,319
County Commissioner	Edwin O. Pugh	4,568	Pearl Humphreys	8,427
County Commissioner	Chas. Van Gyning	4,765	Hal. E. Knight	8,385
Treasurer			George G. Brandon	8,766
Recorder	Carl C. Kirk	5,074	Henry Kemper	8,135
Surveyor	Jesse Mann	4,691	Oliver C. Richey	8,302
Prosecuting Attorney	John P. Bower	4,714	Johnson E. West	8,528
Coroner	J. W. Arbegast	4,855	W. C. Fay	8,301

VOTE FOR PROBATE JUDGE.

Earnest Thompson ..... 7,824.

LORAIN COUNTY.

Voting Precincts.	For Governor, 1920.					For Governor, 1918.		
	Dem.	Rep.	Soc.	S. T.		Dem.	Rep.	
	Vic Donahey.	Harry L. Davis.	Frank B. Hamilton.	Earl H. Foote.	Total Vote Cast in State	James M. Cox.	Frank B. Willis.	Total Vote Cast in State
Elyria—								
First Ward, Precinct A	108	162	2		280	79	118	205
First Ward, Precinct B	99	136	12		298	94	89	188
First Ward, Precinct C	86	121	1		217	95	68	166
First Ward, Precinct D	106	165	3		285			
First Ward, Precinct E	154	200	4	1	364			
Second Ward, Precinct A	157	143	9	1	326	114	92	212
Second Ward, Precinct B	151	168	4	1	346	170	102	275
Second Ward, Precinct C	166	167	9		347	99	101	206
Second Ward, Precinct D	105	102		1	227	37	28	72
Second Ward, Precinct E	182	146	9	3	349			
Second Ward, Precinct F	154	85	7	1	156			
Third Ward, Precinct A	98	149	1	1	255	106	122	229
Third Ward, Precinct B	116	184	12		355	88	51	146
Third Ward, Precinct C	127	144			287	125	155	294
Third Ward, Precinct D	139	215	3		384	153	200	356
Third Ward, Precinct E	180	126		1	414			
Third Ward, Precinct F	128	5	3		400			
Third Ward, Precinct G	163	248	4	4	433			
Fourth Ward, Precinct A	123	243			373	84	158	239
Fourth Ward, Precinct B	136	198	2	2	348	76	121	200
Fourth Ward, Precinct C	78	145	1		234	68	118	191
Fourth Ward, Precinct D	77	133	1		217	82	129	213
Fourth Ward, Precinct E	110	182	2		314			
Fourth Ward, Precinct F	88	227		2	327			
Fourth Ward, Precinct G	106	180	3		301			
Totals	3,067	4,300			7,837	1,470	1,652	3,192

Lorain—								
First Ward, Precinct A	189	153	10	2	633	115	143	258
First Ward, Precinct B	119	123	1		248	75	72	158
First Ward, Precinct C	136	152	14	4	316			
First Ward, Precinct D	133	138	8	2	288			
Second Ward Precinct A	86	141	1		213	102	82	186
Second Ward, Precinct B	104	150	4		262	122	131	260
Second Ward, Precinct C	160	188	4		354	73	110	184
Second Ward, Precinct D	120	137	8		276	119	106	228
Second Ward, Precinct E	136	199	2	1	340	81	97	187
Second Ward, Precinct F	81	131			215			
Second Ward, Precinct G	102	123	6		237			
Second Ward, Precinct H	189	256	16	4	475			
Second Ward, Precinct I	109	111	4		232			
Third Ward, Precinct A	69	90	4	1	168	102	41	151
Third Ward, Precinct B	85	131	12		237	137	46	196
Third Ward, Precinct C	138	117	4		265	87	59	158
Third Ward, Precinct D	171	106	5	1	306	84	62	148
Third Ward, Precinct E	115	100	11	1	234	43	30	79
Third Ward, Precinct F	98	154	8		249			
Third Ward, Precinct G	69	76	25		180			
Fourth Ward, Precinct A	127	133	11	2	286	94	62	158
Fourth Ward, Precinct B	167	185	17	3	378	123	60	192
Fourth Ward, Precinct C	104	68	7	1	186			
Fourth Ward, Precinct D	107	116	15	3	251	78	40	124
Fifth Ward, Precinct A	179	156	11	1	373	132	58	200
Fifth Ward, Precinct B	107	86	6		208	67	23	94
Fifth Ward, Precinct C	76	103	19	1	205	77	32	119
Sixth Ward, Precinct A	118	123	18	1	264	130	70	204
Sixth Ward, Precinct B	116	151	11	1	290	62	89	154
Sixth Ward, Precinct C	152	181	7	2	356			
Sixth Ward, Precinct D	59	90	5		161	87	72	167
Totals	3,721	4,121			8,416	1,990	1,485	3,605
Amherst—								
North Precinct	120	133	4	1	270	87	95	189
South Precinct	58	70			133	33	48	85
Amherst, Precinct A	99	200	4	1	314	122	120	250
Amherst, Precinct B	169	270	6	2	465			
Amherst, Precinct C	56	79			142	77	106	185
Avon, East Precinct	105	83	2		206			
Avon Village, West Precinct	168	141	3		328	180	117	309
Avon Lake, Second Precinct	132	163	6	1	322	88	61	164
Black River	59	68	6		135	38	34	76
Brighton	45	134	1		184	25	73	98
Brownhelm, North Precinct	75	65	7		151	66	144	215
Brownhelm, South Precinct	73	128			211			
Camden	105	196	2		319	68	118	194
Carlisle—								
East Precinct	100	245	10		370	60	118	179
West Precinct	130	123	6		280	73	84	160

LORAIN COUNTY—Concluded.

Voting Precincts.	For Governor, 1920.					For Governor, 1918.		
	Dem.	Rep.	Soc.	S. T.		Dem.	Rep.	
	Vic Donahey.	Harry L. Davis.	Frank B. Hamilton.	Earl H. Foote.	Total Vote Cast in State	James M. Cox.	Frank B. Willis.	Total Vote Cast in State
Columbia—								
North Precinct	90	108			206			
South Precinct	51	98			154	71	164	243
Eaton	120	232			368	41	166	213
Elyria—								
Precinct 1	108	101	8		242			
Precinct 2	115	141	3	1	261	105	134	251
Grafton—								
Precinct 1	134	63	3	1	213	84	68	165
Precinct 2	200	134		1	343	99	65	169
Henrietta	99	119		2	232	46	101	156
Huntington	63	114			192	44	91	138
LaGrange	90	131	2		241	44	114	162
LaGrange Village	87	150			249	34	86	123
Pennfield	92	153			250	33	115	149
Pittsfield	73	173	1		256	43	126	176
Ridgeville—								
First Precinct	203	100	4		332	155	113	274
Second Precinct	96	79	5	1	191			
Third Precinct	64	61	3		146	34	50	85
Rochester	56	136			194	31	83	115
Russia—								
Precinct East	72	73	2		151	37	141	181
Precinct West	43	83			134	40	149	194
Oberlin—								
Precinct 1	59	157			227	61	159	224
Precinct 2	213	255	2	3	481	31	94	127
Precinct 3	35	238	1		299			
Precinct 4	218	180	2		416	45	125	175
Precinct 5	156	175	2	2	461			
Precinct 6	177	154		1	345			

Sheffield—								
Precinct 1	77	71	7		170	55	61	123
Precinct 2	99	102	5	1	222	28	23	52
Wellington—								
Precinct 1	130	270			408	73	141	215
Precinct 2	136	203	3		360	87	133	222
Precinct 3	137	135	4		270			
Township	57	117			183	42	78	120
South Amherst Village	78	130			219	66	47	115
Totals	11,721	14,965	482	70	28,499	5,806	6,882	13,068
Pluralities		3,244					1,076	

VOTE FOR COUNTY OFFICERS, 1920.

Office.	Democrat.	Vote.	Republican.	Vote.
Clerk of Courts	Thomas C. Washington	7,256	C. M. Williams	18,217
Sheriff	Fred Underhill	7,548	M. D. Backus	18,346
County Commissioner	A. J. Fowl	7,609	S. V. Haigh	17,926
County Commissioner	Wm. F. Ryan	7,331	A. E. Hale	18,040
County Commissioner			W. B. Richmond	18,122
Treasurer	Milo Kendeigh	7,247	Walter C. Ludwig	18,260
Recorder	Chas. Devereux	7,073	Frank Irish	18,369
Surveyor	W. F. Schickler	7,217	Clinton M. Theobold	17,857
Prosecuting Attorney	C. L. Hildritch	7,208	Lawrence H. Weber	18,521
Coroner	F. M. Sponseller	8,353	M. E. Perry	2,440

VOTE FOR PROBATE JUDGE.

Thomas A. Conway	6,874.
Wm. L. Hughes	2,637.
H. C. Wilcox	12,875

LUCAS COUNTY—Continued.

Voting Precincts.	For Governor, 1920.					For Governor, 1918.		
	Dem.	Rep.	Soc.	S. T.		Dem.	Rep.	
	Vic Donahey.	Harry L. Davis.	Frank B. Hamilton	Earl H. Foote.	Total Vote Cast in State.	James M. Cox.	Frank B. Willis.	Total Vote Cast in State.
Toledo—Continued.								
Fourth Ward, Precinct R	139	263	17		431	74	112	192
Fourth Ward, Precinct S	75	188			271	108	51	169
Fourth Ward, Precinct T	66	141	2		218	79	46	135
Fourth Ward, Precinct U	129	236	6		377	99	32	140
Fourth Ward, Precinct V	72	136			211	88	79	168
Fourth Ward, Precinct W	96	219	1		330			
Fourth Ward, Precinct X	64	106	2		172			
Fourth Ward, Precinct Y	68	202	10		281			
Fourth Ward, Precinct Z	142	239	2		390			
Fourth Ward, Precinct A 1	143	145	10		330			
Fourth Ward, Precinct B 2	111	228	4		349			
Fourth Ward, Precinct C 3	47	78	2	1	149			
Fourth Ward, Precinct D 4	72	130	20		237			
Fifth Ward, Precinct A	92	187	8		298	93	42	138
Fifth Ward, Precinct B	108	138	13		272	84	53	143
Fifth Ward, Precinct C	45	69	6		124	67	61	131
Fifth Ward, Precinct D	64	120	6		200	67	57	127
Fifth Ward, Precinct E	101	188	13		305	58	51	112
Fifth Ward, Precinct F	68	124	13		216	64	55	124
Fifth Ward, Precinct G	86	209	5	1	306	64	53	123
Fifth Ward, Precinct H	90	153	7		259	81	60	141
Fifth Ward, Precinct I	70	112	6		200	95	69	168
Fifth Ward, Precinct J	83	169	12		263	63	59	123
Fifth Ward, Precinct K	97	183	10		299	54	55	112
Fifth Ward, Precinct L	51	176	7		243	45	61	112
Fifth Ward, Precinct M	90	140	8		253	96	71	175
Fifth Ward, Precinct N	73	191	5		275	78	65	145
Fifth Ward, Precinct O	78	156	4		247	29	50	79
Fifth Ward, Precinct P	87	148	1		253	48	59	108

Fifth Ward, Precinct Q	78	169	2		262	64	67	136
Fifth Ward, Precinct R	65	123	5		202			
Fifth Ward, Precinct S	55	90	6		155			
Fifth Ward, Precinct T	65	143	4		217			
Fifth Ward, Precinct U	66	143	7		223			
Fifth Ward, Precinct V	86	220			313			
Sixth Ward, Precinct A	53	92	2		150	73	26	103
Sixth Ward, Precinct B	46	73	2	1	130	97	29	131
Sixth Ward, Precinct C	26	46	2		74	95	48	151
Sixth Ward, Precinct D	25	42	2		71	67	18	86
Sixth Ward, Precinct E	32	67	2		105	74	52	129
Sixth Ward, Precinct F	34	51	1		92	55	27	86
Sixth Ward, Precinct G	51	129	16		220	82	49	136
Sixth Ward, Precinct H	35	102	6		151	102	53	157
Sixth Ward, Precinct I	121	269	10	1	421	101	69	173
Sixth Ward, Precinct J	91	87	12		177	88	50	143
Sixth Ward, Precinct K	49	65	10		128	92	43	140
Sixth Ward, Precinct L	74	106	9		199			
Sixth Ward, Precinct M	30	50	5		85			
Sixth Ward, Precinct N	54	92	7		160			
Sixth Ward, Precinct O	97	126	11		180			
Seventh Ward, Precinct A	79	201	8		297	80	85	169
Seventh Ward, Precinct B	60	141	4		201	61	72	135
Seventh Ward, Precinct C	132	189	4		337	50	77	130
Seventh Ward, Precinct D	95	185	7		292	79	62	142
Seventh Ward, Precinct E	92	161	1		259	91	53	145
Seventh Ward, Precinct F	87	130			220	58	80	134
Seventh Ward, Precinct G	80	145	1		233	49	59	116
Seventh Ward, Precinct H	64	170	8		255	44	66	112
Seventh Ward, Precinct I	85	284	2		362	36	64	100
Seventh Ward, Precinct J	68	166		1	252	39	71	110
Seventh Ward, Precinct K	43	130	2		178	52	64	120
Seventh Ward, Precinct L	96	259			362	53	68	122
Seventh Ward, Precinct M	112	256	6		384	34	85	120
Seventh Ward, Precinct N	63	84			153	42	54	97
Seventh Ward, Precinct O	65	69	3		142	67	71	141
Seventh Ward, Precinct P	108	220	10		353	62	117	182
Seventh Ward, Precinct Q	57	243			317	68	92	163
Seventh Ward, Precinct R	47	166			200	85	67	153
Seventh Ward, Precinct S	43	158			224	80	67	148
Seventh Ward, Precinct T	168	271			467	28	73	103
Seventh Ward, Precinct U	70	253			325	51	90	149
Seventh Ward, Precinct V	109	271	5		397	55	87	143
Seventh Ward, Precinct W	166	202	4		426	94	70	171
Seventh Ward, Precinct X	79	137	1		224	65	106	175
Seventh Ward, Precinct Y	84	130		1	221	55	65	125
Seventh Ward, Precinct Z	84	132			214			
Seventh Ward, Precinct A 1	84	239	5	2	337			
Seventh Ward, Precinct B 2	94	149	8		252			
Seventh Ward, Precinct C 3	62	153			419			
Seventh Ward, Precinct D 4	67	163	4		256			
Seventh Ward, Precinct E 5	82	162	7		263			
Seventh Ward, Precinct F 6	74	188	2		266			
Seventh Ward, Precinct G 7	91	196	6		300			

LUCAS COUNTY—Continued.

Voting Precincts.	For Governor, 1920.					For Governor, 1918.		
	Dem.	Rep.	Soc.	S. T.		Dem.	Rep.	
	Vic Donahey.	Harry L. Davis.	Frank B. Hamilton.	Earl H. Foote.	Total Vote Cast in State.	James M. Cox.	Frank B. Willis.	Total Vote Cast in State.
Toledo—Continued.								
Eighth Ward, Precinct A	51	106	13		177	55	35	92
Eighth Ward, Precinct B	85	175	13	1	278	69	67	151
Eighth Ward, Precinct C	80	149	19	1	259	72	55	130
Eighth Ward, Precinct D	66	105	17		206	63	41	111
Eighth Ward, Precinct E	91	149	26		281	72	51	133
Eighth Ward, Precinct F	114	83	20		227	116	45	161
Eighth Ward, Precinct G	68	57	4	1	138	87	38	137
Eighth Ward, Precinct H	87	86	22		204	90	76	171
Eighth Ward, Precinct I	64	52	8	1	133	92	67	167
Eighth Ward, Precinct J	76	93	1		177	95	42	146
Eighth Ward, Precinct K	37	89			137	91	66	163
Eighth Ward, Precinct L	67	86	8		163	66	77	154
Eighth Ward, Precinct M	62	139	12		223	80	39	125
Eighth Ward, Precinct N	80	169	20		281	104	45	157
Eighth Ward, Precinct O	115	113	12		244	96	57	165
Eighth Ward, Precinct P	93	170	15		286	50	58	111
Eighth Ward, Precinct Q	75	115	11		229	87	100	193
Eighth Ward, Precinct R	59	85	12		162	57	44	101
Eighth Ward, Precinct S	82	59	12		158	73	54	134
Eighth Ward, Precinct T	79	174	5		265	95	55	157
Eighth Ward, Precinct U	59	74	8		146	151	150	304
Eighth Ward, Precinct V	56	86	4		153	32	41	79
Eighth Ward, Precinct W	78	94	9		190	92	93	194
Eighth Ward, Precinct X	56	100	7		173	72	76	156
Eighth Ward, Precinct Y	84	117	8		240			
Eighth Ward, Precinct Z	71	134	11		224			
Eighth Ward, Precinct A 1	132	189	22		322			
Eighth Ward, Precinct B 2	45	82	6		136			
Eighth Ward, Precinct C 3	62	108	12		192			

Eighth Ward, Precinct D 4	39	95	1		144			
Eighth Ward, Precinct E 5	65	147	6	12	231			
Eighth Ward, Precinct F 6	111	207	14		327			
Eighth Ward, Precinct G 7	83	128	1		234			
Eighth Ward, Precinct H 8	30	65	2		101			
Eighth Ward, Precinct I 9	103	188	15	2	321			
Eighth Ward, Precinct J 10	84	241	13		347			
Eighth Ward, Precinct K 11	59	126	5		191			
Eighth Ward, Precinct L 12	63	147	10		223			
Eighth Ward, Precinct M 13	16	51	2		71			
Ninth Ward, Precinct A	99	67	15	1	188	85	36	133
Ninth Ward, Precinct B	100	107	9		222	80	62	148
Ninth Ward, Precinct C	97	130	11		313	84	50	139
Ninth Ward, Precinct D	83	121	9		215	78	58	140
Ninth Ward, Precinct E	79	96	5		187	45	72	117
Ninth Ward, Precinct F	101	186	9	1	301	94	62	166
Ninth Ward, Precinct G	109	171	13	1	299	99	75	187
Ninth Ward, Precinct H	48	103	14		177	105	96	222
Ninth Ward, Precinct I	67	117	11		200	55	74	131
Ninth Ward, Precinct J	60	135	12		215	79	64	155
Ninth Ward, Precinct K	100	215	5		330	60	41	105
Ninth Ward, Precinct L	58	151	9	1	238	90	46	143
Ninth Ward, Precinct M	62	119	20		204	130	35	179
Ninth Ward, Precinct N	93	63	11		188	73	46	127
Ninth Ward, Precinct O	42	113	8		176	73	63	142
Ninth Ward, Precinct P	81	149	14		250	86	35	130
Ninth Ward, Precinct Q	113	166	26		316	97	51	166
Ninth Ward, Precinct R	76	115	26		233	109	72	202
Ninth Ward, Precinct S	88	108	17		231			
Ninth Ward, Precinct T	82	72	18		204			
Ninth Ward, Precinct U	73	109	28		224			
Ninth Ward, Precinct V	85	112	25		238			
Ninth Ward, Precinct W	16	11	2		30			
Ninth Ward, Precinct X	88	151	41		290			
Tenth Ward, Precinct A	28	59	8	1	106	81	67	170
Tenth Ward, Precinct B	27	84	8		124	90	84	187
Tenth Ward, Precinct C	28	150	9		188	61	102	178
Tenth Ward, Precinct D	23	77	25		128	75	76	170
Tenth Ward, Precinct E	18	88	17		133	75	54	141
Tenth Ward, Precinct F	16	148	30		206	70	55	135
Tenth Ward, Precinct G	40	149	21		219	92	56	155
Tenth Ward, Precinct H	23	106	25		179	139	19	165
Tenth Ward, Precinct I	44	73	3		140	93	12	110
Tenth Ward, Precinct J	84	70	17		188	167	10	182
Tenth Ward, Precinct K	64	89	32		190	128	18	154
Tenth Ward, Precinct L	60	28	5		118	175	11	198
Tenth Ward, Precinct M	116	38	8		188			
Tenth Ward, Precinct N	113	42	2		191			
Tenth Ward, Precinct O	99	40	4		167			
Tenth Ward, Precinct P	64	30	6		116			
Tenth Ward, Precinct Q	51	36	3		112			
Tenth Ward, Precinct R	25	10			43			
Tenth Ward, Precinct S	46	28	2		91			
Tenth Ward, Precinct T	34	20	2		68			

LUCAS COUNTY—Continued.

Voting Precincts.	For Governor, 1920.					For Governor, 1918.		
	Dem.	Rep.	Soc.	S. T.		Dem.	Rep.	
	Vic Donahey.	Harry L. Davis.	Frank B. Hamilton.	Earl H. Foote.	Total Vote Cast in State.	James M. Cox.	Frank B. Willis.	Total Vote Cast in State.
Toledo—Continued.								
Tenth Ward, Precinct U	150	59		1	242			
Eleventh Ward, Precinct A	16	97	2		131	51	40	96
Eleventh Ward, Precinct B	11	41	1		57	75	35	114
Eleventh Ward, Precinct C	15	38			59	99	60	163
Eleventh Ward, Precinct D	32	153	2	1	198	87	55	156
Eleventh Ward, Precinct E	27	114	5		159	82	47	139
Eleventh Ward, Precinct F	76	152	2		241	77	43	141
Eleventh Ward, Precinct G	72	140	4		224	95	54	159
Eleventh Ward, Precinct H	123	130	5		280	62	55	122
Eleventh Ward, Precinct I	23	52	11		92	77	41	132
Eleventh Ward, Precinct J	64	126	20		205	92	35	129
Eleventh Ward, Precinct K	48	103	7		164	93	44	145
Eleventh Ward, Precinct L	37	119	15		171	100	39	146
Eleventh Ward, Precinct M	65	92	6	1	173	94	37	133
Eleventh Ward, Precinct N	73	84	14		174	108	39	154
Eleventh Ward, Precinct O	38	55	2		104			
Eleventh Ward, Precinct P	51	44	2		105			
Eleventh Ward, Precinct Q	88	103	6		204			
Eleventh Ward, Precinct R	28	32			62			
Eleventh Ward, Precinct S	75	66	2		149			
Eleventh Ward, Precinct T	129	105	11		259			
Eleventh Ward, Precinct U	75	84	9		184			
Eleventh Ward, Precinct V	84	81	14		182			
Twelfth Ward, Precinct A	48	84	17		158	108	56	187
Twelfth Ward, Precinct B	32	103	18		164	85	67	165
Twelfth Ward, Precinct C	57	100	15		177	79	79	165
Twelfth Ward, Precinct D	36	124	9		177	70	41	115
Twelfth Ward, Precinct E	64	108	25		212	87	68	165
Twelfth Ward, Precinct F	67	182	8		262	111	52	171

Twelfth Ward, Precinct G	89	169	12		286	87	42	130
Twelfth Ward, Precinct H	118	113	19		259	72	39	116
Twelfth Ward, Precinct I	97	119	6		231	88	27	118
Twelfth Ward, Precinct J	108	109	2		224	125	30	165
Twelfth Ward, Precinct K	160	69	2		238	80	29	113
Twelfth Ward, Precinct L	118	58	11		205	132	52	197
Twelfth Ward, Precinct M	117	48	13		196	52	33	88
Twelfth Ward, Precinct N	86	42	5		140	94	53	155
Twelfth Ward, Precinct O	147	136	9		309	70	49	126
Twelfth Ward, Precinct P	120	109	7		241	81	50	138
Twelfth Ward, Precinct Q	96	99	16		212			
Twelfth Ward, Precinct R	62	167	17		253			
Twelfth Ward, Precinct S	76	83	14	1	178			
Twelfth Ward, Precinct T	105	54	11	1	174			
Twelfth Ward, Precinct U	73	105	24		210			
Twelfth Ward, Precinct V	72	100	10		190			
Thirteenth Ward, Precinct A	105	181	9		308	55	45	106
Thirteenth Ward, Precinct B	57	157	7		226	56	56	115
Thirteenth Ward, Precinct C	49	104	16	2	188	58	57	123
Thirteenth Ward, Precinct D	35	109	4		159	79	79	163
Thirteenth Ward, Precinct E	67	123	15		207	64	67	141
Thirteenth Ward, Precinct F	63	125	18		221	79	65	151
Thirteenth Ward, Precinct G	52	93	13		165	83	55	144
Thirteenth Ward, Precinct H	82	105	35		229	133	113	253
Thirteenth Ward, Precinct I	64	52	13		149	90	136	227
Thirteenth Ward, Precinct J	51	68	25		152	107	67	187
Thirteenth Ward, Precinct K	61	97	25		194	122	94	228
Thirteenth Ward, Precinct L	44	90	10		149	75	52	146
Thirteenth Ward, Precinct M	72	104	27		214	101	47	160
Thirteenth Ward, Precinct N	86	145	5		265	79	45	136
Thirteenth Ward, Precinct O	56	106	24	1	193	50	27	87
Thirteenth Ward, Precinct P	87	135	34		260	47	43	95
Thirteenth Ward, Precinct Q	33	47	12		98	62	40	115
Thirteenth Ward, Precinct R	70	76	23	1	177	55	32	99
Thirteenth Ward, Precinct S	37	82	23		149	97	63	173
Thirteenth Ward, Precinct T	91	119	3		227	61	51	120
Thirteenth Ward, Precinct U	55	39	15	1	119	51	43	101
Thirteenth Ward, Precinct V	47	46	11		106			
Thirteenth Ward, Precinct W	36	64	11		114			
Thirteenth Ward, Precinct X	79	178	10		273			
Thirteenth Ward, Precinct Y	81	189			275			
Thirteenth Ward, Precinct Z	127	303	3	1	448			
Thirteenth Ward, Precinct A 1	38	122	1		166			
Thirteenth Ward, Precinct B 2	63	116	2		192			
Thirteenth Ward, Precinct C 3	52	87	24		172			
Thirteenth Ward, Precinct D 4	87	116	4		196			
Thirteenth Ward, Precinct E 5	64	74	25		173			
Thirteenth Ward, Precinct F 6	105	118	28	1	263			
Thirteenth Ward, Precinct G 7	61	47	6		132			
Fourteenth Ward, Precinct A	91	82	7		188	102	39	150
Fourteenth Ward, Precinct B	54	96	10		162	113	40	171
Fourteenth Ward, Precinct C	64	40	12		119	63	50	120
Fourteenth Ward, Precinct D	84	73	23		182	109	46	160
Fourteenth Ward, Precinct E	58	62	7		129	75	47	127

LUCAS COUNTY—Continued.

Voting Precincts.	For Governor, 1920.					For Governor, 1918.		
	Dem.	Rep.	Soc.	S. T.		Dem.	Rep.	
	Vic Donahey.	Harry L. Davis.	Frank B. Hamilton	Earl H. Foote.	Total Vote Cast in State.	James M. Cox.	Frank B. Willis.	Total Vote Cast in State.
Toledo—Concluded.								
Fourteenth Ward, Precinct F	48	131	10		193	73	69	151
Fourteenth Ward, Precinct G	35	69	3		107	82	64	149
Fourteenth Ward, Precinct H	44	67	9		133	105	49	157
Fourteenth Ward, Precinct I	73	58	9		138	94	62	166
Fourteenth Ward, Precinct J	78	101	20		210	100	55	178
Fourteenth Ward, Precinct K	68	115	18	1	212	88	48	154
Fourteenth Ward, Precinct L	43	134	11		197	85	72	168
Fourteenth Ward, Precinct M	82	101	17	1	204	43	46	92
Fourteenth Ward, Precinct N	91	84	12		199	76	62	148
Fourteenth Ward, Precinct O	43	89	17		158			
Fourteenth Ward, Precinct P	60	82	47		195			
Fourteenth Ward, Precinct Q	28	72	19		123			
Fourteenth Ward, Precinct R	37	152	13		213			
Fourteenth Ward, Precinct S	84	104	55		255			
Fourteenth Ward, Precinct T	56	89	18	1	178			
Fourteenth Ward, Precinct U	29	70	11		111			
Fourteenth Ward, Precinct V	81	120	28		242			
Fourteenth Ward, Precinct W	41	81	30		160			
Fourteenth Ward, Precinct X	57	94	16		174			
Fifteenth Ward, Precinct A	52	18	9		155	90	43	145
Fifteenth Ward, Precinct B	51	53	5		117	107	47	159
Fifteenth Ward, Precinct C	60	50	7		122	90	45	142
Fifteenth Ward, Precinct D	79	63	19		198	81	66	151
Fifteenth Ward, Precinct E	75	126	12		221	72	103	177
Fifteenth Ward, Precinct F	84	100	7	2	198	74	87	164
Fifteenth Ward, Precinct G	54	104	13		178	95	62	162
Fifteenth Ward, Precinct H	70	122	12		206	80	45	133
Fifteenth Ward, Precinct I	74	102	6		181	87	71	172
Fifteenth Ward, Precinct J	68	90	7		171	77	50	134
Fifteenth Ward, Precinct K	79	172	11		269	84	44	137

Fifteenth Ward, Precinct L	51	106	4		172	59	77	146
Fifteenth Ward, Precinct M	36	132	5		177	91	54	158
Fifteenth Ward, Precinct N	67	92	4		167	95	27	125
Fifteenth Ward Precinct O	79	111	21		216	71	43	124
Fifteenth Ward, Precinct P	79	143	18		251	98	47	165
Fifteenth Ward, Precinct Q	65	82	9		166			
Fifteenth Ward, Precinct R	81	132	23		236			
Fifteenth Ward, Precinct S	91	140	11		253			
Fifteenth Ward, Precinct T	71	54	11		141			
Fifteenth Ward, Precinct U	55	103	11		176			
Fifteenth Ward, Precinct V	50	94	12		172			
Fifteenth Ward, Precinct W	52	76	10	1	151			
Fifteenth Ward, Precinct X	35	48	21		103			
Fifteenth Ward, Precinct Y	48	96	1		171			
Fifteenth Ward, Precinct Z	49	78	1		168			
Fifteenth Ward, Precinct A 1	56	98	14		174			
Sixteenth Ward, Precinct A	68	74	10		157	116	45	169
Sixteenth Ward, Precinct B	47	47	6		107	59	32	98
Sixteenth Ward, Precinct C	7	5			17	116	47	184
Sixteenth Ward, Precinct D	59	64	21		158	129	18	157
Sixteenth Ward, Precinct E	54	61	12		132	103	35	150
Sixteenth Ward, Precinct F	56	91	9		150	78	38	128
Sixteenth Ward, Precinct G	67	56	7		139	73	60	145
Sixteenth Ward, Precinct H	48	32	11		99	27	19	52
Sisteenth Ward, Precinct I	22	46	16		92			
Sixteenth Ward, Precinct J	46	82	23		156			
Sixteenth Ward, Precinct K	55	130	18		219			
Sixteenth Ward, Precinct L	96	117	25		255			
Sixteenth Ward, Precinct M	79	77	22		189			
Sixteenth Ward, Precinct N	43	50	10		108			
Totals	27,913	44,050	4,351	69		21,953	14,281	38,222
Adams—								
First Precinct	106	147	34		323	97	43	156
Second Precinct	48	153	3		232	51	63	123
Third Precinct	84	162	32	1	289	69	66	149
Fourth Precinct	17	59	2		83	19	28	50
Fifth Precinct	131	258	3		413			
Sixth Precinct	33	79	6		121	76	91	170
Jerusalem—								
First Precinct	21	74	7		110	20	38	60
Second Precinct	7	28	2		43	22	29	53
Third Precinct	37	71	1		117	43	30	80
Moncleva—								
Precinct 1	48	143	2	1	204			
Precinct 2	25	78	3		111	70	99	179
Oregon—								
First Precinct	117	222	28	1	389	72	98	191
Second Precinct	52	184	17		267	37	77	125
Third Precinct	28	91	3		128	36	57	97
Fourth Precinct	18	71	2		95	18	31	53

LUCAS COUNTY—Concluded.

Voting Precincts.	For Governor, 1920.					For Governor, 1918.		
	Dem.	Rep.	Soc.	S. T.		Dem.	Rep.	
	Vic Donahey.	Harry L. Davis.	Frank B. Hamilton	Earl H. Foote.	Total Vote Cast in State.	James M. Cox.	Frank B. Willis.	Total Vote Cast in State.
Providence—								
Precinct 1	56	143	9		214			
Precinct 2	43	116	1		168	64	142	209
Richfield, Precinct 1	119	91	1		219	81	54	138
Richfield, Precinct 2	48	102			157	14	69	83
Springfield, Precinct 1	70	159	21		267			
Springfield, Precinct 2	25	42	5		87	70	105	208
Springfield, Precinct 3	30	96	5		114	25	18	49
Spencer—								
Precinct 1	89	23	2		119			
Precinct 2	34	100			136	91	57	153
Swanton, Precinct 1	22	42	21		87			
Swanton, Precinct 2	42	96	5		151	64	54	138
Sylvania—								
First Precinct	89	179	9		293	89	112	206
Second Precinct	32	110			154	56	72	134
Third Precinct	23	75	4		100			
Fourth Precinct	21	70	3		102	13	25	40
Fifth Precinct	77	134	13		244			
Sixth Precinct	67	162	1	1	239	31	29	66
Waterville—								
Precinct 1	74	76	1		158	80	87	174
Precinct 2	37	59	2		135	28	33	68
Precinct 3	78	128	3		218	62	45	112
Precinct 4	34	76			123			
Precinct 5	85	85			172			
Waynesville—								
Maumee, First Ward	221	239	7		469	147	89	251
Maumee, Second Ward	167	230			410	108	106	220
Maumee, Third Ward	86	118	15		227	45	39	86
Maumee, Fourth Ward	46	60	4		118			

Washington—								
First Precinct	91	164	21		291	168	61	237
Second Precinct	34	118	9	5	172	48	35	84
Third Precinct	32	101	7		145	31	21	53
Fourth Precinct	151	234	26		432	82	64	161
Fifth Precinct	55	135	15		227	70	55	138
Sixth Precinct	123	254	32	2	442	103	75	204
Seventh Precinct	158	393	41		628	82	76	165
Eighth Precinct	143	165	25		347	101	43	155
Ninth Precinct	63	119	12		203			
Totals	31,250	50,180	4,804	84	106,903	24,360	16,638	43,309
Pluralities		18,930					6,722	

VOTE FOR COUNTY OFFICERS, 1920.

Office.	Democrat.	Vote.	Republican.	Vote.	Socialist.	Vote.
Clerk of Courts	Hugh J. Bartley	38,314	W. T. Huntsman	50,488	F. E. Blakeley	4,781
Sheriff	Oliver T. Pecard	28,863	John T. Taylor	51,549	Elmer H. Hunn	4,677
County Commissioner	William M. Dean	28,018	Ray E. Davis	50,103	E. W. Bretz	4,821
County Commissioner	Joseph J. Krouse	26,783	Ralph E. Farrisworth	51,057	Charles Mittendorf	4,800
County Commissioner	John A. Shan	27,282	John Jackman	51,047	Clarence Parker	4,820
Treasurer	Lloyd W. Howard	31,132	Claude C. Kilbury	48,376		
Recorder	William B. Wells	27,950	Arthur D. Hill	50,150	Bert Goldy	4,736
Surveyor	L. H. Lenandoeska	26,445	Charles Sawyer	52,388		
Prosecuting Attorney	Hellen J. Seney	29,567	Ray E. Stewart	50,095		
Coroner	Walter H. Hasting	30,854	Charles J. Henzler	48,697	D. J. Ely	4,905

VOTE FOR PROBATE JUDGE.

O'Brien O'Donnell ..... 44,519.
Edward F. McLeary ..... 25,913.

MADISON COUNTY.

Voting Precincts.	For Governor, 1920.					For Governor, 1918.		
	Dem.	Rep.	Soc.	S. T.		Dem.	Rep.	
	Vic Donahey.	Harry L. Davis.	Frank B. Hamilton	Earl H. Foote.	Total Vote Cast in State.	James M. Cox.	Frank B. Willis.	Total Vote Cast in State.
London—								
First Ward	195	300			499	155	181	339
Second Ward	174	167			350	172	116	289
Third Ward	159	216	1		388	74	111	186
Fourth Ward	190	273		1	464	65	125	192
Fifth Ward	280	237			520			
Canaan	121	194			323	61	117	180
Darby	50	113	1		169	41	54	96
Plain City Precinct	212	293	3		520	85	115	205
Deercreek	163	203	1		374	84	115	202
Fairfield—								
Big Plain Precinct	128	161			300	66	100	166
Lily Chapel Precinct	86	142			234	50	78	130
Jefferson—								
North Precinct	67	158			230	31	96	130
South Precinct	91	143			241	51	68	121
Jefferson, East Precinct	167	189			360			
Jefferson, West Precinct	182	156	1		348	159	142	302
Monroe	114	161	3		293	71	93	165
Oak Run	74	114			195	65	50	117
Paint	152	218			382	91	139	235
Pike	106	158			274	49	87	140
Pleasant	128	280	1		419	79	148	231
Mt. Sterling, East Precinct	162	174			344			
Mt. Sterling, West Precinct	158	174			338	137	164	308
Range—								
East Precinct	206	113	2		333	119	71	191
West Precinct	45	58			109	38	36	74
Midway Corporation Precinct	72	73			149	21	33	54
Summerford	144	209	1		365	91	128	222
Stokes	118	129			253	75	69	147

South Solon Precinct	100	95			205	58	44	106
Union	153	269			433	100	152	259
Absent Votes						3	3	6
Totals	3,997	5,170	33	1	9,421	2,091	2,635	4,793
Pluralities		1,173					544	

VOTE FOR COUNTY OFFICERS, 1920.

Office.	Democrat.	Vote.	Republican.	Vote.
Clerk of Courts			Frank Stickley	5,405
Sheriff	L. S. Johnson	3,815	L. E. Robinson	5,257
County Commissioner	Anson Baughn	3,897	Chas. Foster	5,056
County Commissioner	Clark Heath	3,841	Col. W. S. Robison	5,050
County Commissioner	Alvin Tobin	3,726	G. A. Sheet	5,138
Treasurer	E. E. Young	3,636	E. W. McCormack	5,407
Recorder			J. Ward Minshell	5,407
Surveyor	J. G. Albright	4,046	J. H. Asher	5,255
Prosecuting Attorney			John F. Lochr	5,412
Coroner	F. E. Rosnagle	4,108	J. E. Baber	5,171

VOTE FOR PROBATE JUDGE.

Howard C. Black	3,351
J. E. Strayer	4,471

MAHONING COUNTY.

Voting Precincts.	For Governor, 1920.					For Governor, 1918.		
	Dem.	Rep.	Soc.	S. T.		Dem.	Rep.	
	Vic Donahey.	Harry L. Davis.	Frank B. Hamilton.	Earl H. Foote.	Total Vote Cast in State	James M. Cox.	Frank B. Willis.	Total Vote Cast in State.
Youngstown—								
First Ward, Precinct A	46	56	8		117	69	153	230
First Ward, Precinct B	36	63	3		109	83	104	189
First Ward, Precinct C	89	187	5		287	101	139	249
First Ward, Precinct D	93	183	2		287	91	109	207
First Ward, Precinct E	104	166	5		296	62	110	182
First Ward, Precinct F	99	168			278	67	74	141
First Ward, Precinct G	90	186			284	91	67	164
First Ward, Precinct H	101	211	1	1	334	53	89	146
First Ward, Precinct I	82	186	1	1	278	86	72	169
First Ward, Precinct J	85	138			226	65	63	133
First Ward, Precinct K	67	115	2		186	31	29	67
First Ward, Precinct L	95	196	3		291	51	22	77
First Ward, Precinct M	71	179	1		259	78	109	191
First Ward, Precinct N	57	206			263			
First Ward, Precinct O	101	147	2		256			
First Ward, Precinct P	87	238			328			
First Ward Precinct Q	69	189	10		282			
First Ward, Precinct R	53	150	2		212			
First Ward, Precinct S	89	222			327			
First Ward, Precinct T	74	175	7		266			
First Ward, Precinct U	103	161	4		357			
Second Ward, Precinct A	59	125	4	2	193	47	42	89
Second Ward, Precinct B	57	120	7	3	196	74	68	154
Second Ward, Precinct C	38	158	6	1	226	63	42	118
Second Ward, Precinct D	58	83	3		145	40	35	77
Second Ward, Precinct E	30	120	7	1	174	53	30	87
Second Ward, Precinct F	41	144	4	1	204	14	12	28
Second Ward, Precinct G	10	42	1		56	15	18	37
Second Ward, Precinct H	7	59		1	78	15	12	30
Second Ward, Precinct I	11	63	1		87	55	40	105

Second Ward Precinct J	48	162	3		223	81	20	104
Second Ward, Precinct K	63	154	9	1	241	75	50	137
Second Ward, Precinct L	78	197	8		250	55	15	117
Second Ward, Precinct M	48	193	4		272	36	11	50
Second Ward, Precinct N	35	114	3		170	61	58	124
Second Ward, Precinct O	59	172	25		267			
Second Ward, Precinct P	44	133	9		194	33	51	89
Third Ward, Precinct A	75	177	17	4	291	89	47	144
Third Ward, Precinct B	62	233	6		315	88	92	187
Third Ward, Precinct C	63	176	2	2	247	67	57	128
Third Ward, Precinct D	99	110			228	65	36	106
Third Ward, Precinct E	54	119	4		191	45	57	107
Third Ward, Precinct F	44	120	8	1	185	45	46	92
Third Ward, Precinct G	63	158	7		246	51	84	141
Third Ward, Precinct H	57	160	3		231	108	101	212
Third Ward, Precinct I	59	143	9	1	218	62	41	111
Third Ward Precinct J	70	145	3	1	225	66	58	131
Third Ward, Precinct K	53	144	6	1	212	50	38	101
Third Ward, Precinct L	55	142	8		217			
Third Ward, Precinct M	36	190	5	1	257			
Third Ward, Precinct N	74	158	9		249			
Fourth Ward, Precinct A	58	108	11		182	62	45	114
Fourth Ward, Precinct B	36	118	17		188	49	26	81
Fourth Ward, Precinct C	63	126	3		210	57	13	72
Fourth Ward, Precinct D	33	139	14		196	72	53	134
Fourth Ward, Precinct E	40	135	3		189	45	65	112
Fourth Ward Precinct F	39	145	6		196	58	58	128
Fourth Ward, Precinct G	51	135	7	1	201	60	71	140
Fourth Ward, Precinct H	47	128	5		194	80	77	157
Fourth Ward, Precinct I	65	184	4	1	264	93	123	220
Fourth Ward, Precinct J	84	187	1	1	278	107	66	186
Fourth Ward, Precinct K	105	217	13	1	360	85	176	270
Fourth Ward, Precinct L	78	220			306	46	26	77
Fourth Ward, Precinct M	74	192			269	73	74	153
Fourth Ward, Precinct N	65	204	8		287	52	62	115
Fourth Ward, Precinct O	119	263	13		403			
Fourth Ward, Precinct P	68	103	6		186			
Fourth Ward, Precinct Q	25	81	9		123			
Fourth Ward, Precinct R	74	109	7	2	210			
Fourth Ward, Precinct S	66	115	7		190			
Fourth Ward, Precinct T	27	70	2	1	103			
Fifth Ward, Precinct A	35	110	6		163	45	50	99
Fifth Ward, Precinct B	22	100	5		133	77	56	138
Fifth Ward, Precinct C	46	97	2		154	54	55	116
Fifth Ward Precinct D	52	181	3		250	61	84	155
Fifth Ward, Precinct E	52	171	4		241	54	68	131
Fifth Ward, Precinct F	68	197	9		288	68	80	153
Fifth Ward, Precinct G	55	170	2	1	235	88	124	218
Fifth Ward, Precinct H	76	128	2		222	59	19	84
Fifth Ward, Precinct I	71	210	3	1	296	72	88	73
Fifth Ward, Precinct J	80	183	1		283	41	25	172
Fifth Ward Precinct K	80	194	12		299	101	126	243
Fifth Ward, Precinct L	82	204	4		314			
Fifth Ward, Precinct M	90	225	11		352			

MAHONING COUNTY—Continued.

Voting Precincts.	For Governor, 1920.					For Governor, 1918.		
	Dem.	Rep.	Soc.	S. T.		Dem.	Rep.	
	Vic Donahey.	Harry L. Davis.	Frank B. Hamilton.	Earl H. Foote.	Total Vote Cast in State	James M. Cox.	Frank B. Willis.	Total Vote Cast in State
Youngstown—Concluded.								
Fifth Ward, Precinct N	56	80	4	1	152			
Fifth Ward, Precinct O	40	65	3	1	124			
Sixth Ward, Precinct A	50	179	3		272	89	103	197
Sixth Ward, Precinct B	91	192	4	1	300	97	106	212
Sixth Ward, Precinct C	61	145	2		211	64	59	124
Sixth Ward, Precinct D	85	163	1	1	258	49	81	140
Sixth Ward, Precinct E	88	193			292	86	38	129
Sixth Ward, Precinct F	56	233	7		304	62	46	111
Sixth Ward, Precinct G	39	188	6		243	60	60	130
Sixth Ward, Precinct H	76	156	6		252	64	56	128
Sixth Ward, Precinct I	53	92	4		153	33	25	62
Sixth Ward, Precinct J	55	105	2	2	217	44	30	86
Sixth Ward, Precinct K	73	180	5		270	48	20	71
Sixth Ward, Precinct L	81	141			233	79	78	167
Sixth Ward, Precinct M	39	134	5	1	190			
Sixth Ward, Precinct N	28	106	2		142			
Sixth Ward, Precinct O	33	57			213			
Sixth Ward, Precinct P	29	98	2		144			
Seventh Ward, Precinct A	65	97	9		184	79	28	120
Seventh Ward, Precinct B	42	138	12		202	45	35	87
Seventh Ward, Precinct C	44	130	7	1	192	69	31	112
Seventh Ward, Precinct D	58	148	3		222	86	70	164
Seventh Ward, Precinct E	30	168	5	1	210	58	26	86
Seventh Ward, Precinct F	8	217	2		250	94	94	199
Seventh Ward, Precinct G	62	135	1		198			
Seventh Ward, Precinct H	74	197	4	2	278	29	46	83
Eighth Ward, Precinct A	55	145	4		220	44	42	91
Eighth Ward, Precinct B	45	155	3		198	68	90	162
Eighth Ward, Precinct C	52	100	3	1	163	61	72	136
Eighth Ward, Precinct D	46	114	3		168	58	78	143

Eighth Ward, Precinct E	41	169	8		232	81	75	163
Eighth Ward, Precinct F	48	137	9		198	77	96	174
Eighth Ward, Precinct G	54	154	4		222	81	135	222
Eighth Ward, Precinct H	61	146	7	1	224	81	158	251
Eighth Ward, Precinct I	40	188	1		235	76	120	201
Eighth Ward, Precinct J	86	129	1		227	89	150	250
Eighth Ward, Precinct K	77	181	1	3	229	58	90	154
Eighth Ward, Precinct L	78	130	2		217			
Eighth Ward, Precinct M	51	153	4		221			
Eighth Ward, Precinct N	61	141	1		206			
Eighth Ward, Precinct O	65	135	1		212			
Eighth Ward, Precinct P	72	185			267			
Eighth Ward, Precinct Q	31	123	1		167			
Eighth Ward, Precinct R	86	147			237			
Eighth Ward, Precinct S	72	123	2		200			
Eighth Ward, Precinct T	111	335	11	1	477			
Eighth Ward, Precinct U	78	170	6		261			
Ninth Ward, Precinct A	31	160	11	1	231	89	69	167
Ninth Ward, Precinct B	56	141	10	2	222	67	73	146
Ninth Ward, Precinct C	84	164	3		261	71	108	190
Ninth Ward, Precinct D	61	160	8		237	85	108	201
Ninth Ward, Precinct E	50	152	6		214	103	88	196
Ninth Ward, Precinct F	48	132	9	1	192	74	116	195
Ninth Ward, Precinct G	44	156	7		218	53	62	121
Ninth Ward, Precinct H	71	179	8		271	59	126	197
Ninth Ward, Precinct I	63	147	2		225	64	111	185
Ninth Ward, Precinct J	59	153	8		229	27	30	61
Ninth Ward, Precinct K	34	173	7		221	76	106	190
Ninth Ward, Precinct L	56	171	14		249			
Ninth Ward, Precinct M	43	92	5		146			
Ninth Ward, Precinct N	70	191	6		277			
Ninth Ward, Precinct O	70	179	5		265			
Ninth Ward, Precinct P	58	211	2		280			
Ninth Ward, Precinct Q	61	219	2		291			
Ninth Ward, Precinct R	61	214	5		286			
Ninth Ward, Precinct S	98	213	7		235			
Ninth Ward, Precinct T	33	53	1		90			
Absent Voters and Disputed Ballots	41	79	1	3	33	62	124	192
Totals	9,113	23,327	732	63	34 836	6,869	7,270	14,883
Austintown—								
First Precinct	52	113	2		177			
Second Precinct	54	120	8		188	87	104	200
Third Precinct	65	80	4	1	165	50	64	123
Mineral Ridge Precinct								
Beaver—								
Precinct 1	130	70	3		213	137	129	290
Precinct 2	123	114	6		263			
Precinct 3	70	121	1	1	209	41	92	152
Berlin—								
Precinct 1	76	60			142			
Precinct 2	68	46	9		126	67	104	

MAHONING COUNTY—Continued.

Voting Precincts.	For Governor, 1920.					For Governor, 1918.		
	Dem.	Rep.	Soc.	S. T.		Dem.	Rep.	
	Vic Donahey.	Harry L. Davis.	Frank B. Hamilton	Earl H. Foote.	Total Vote Cast in State.	James M. Cox.	Frank B. Willis.	Total Vote Cast in State.
Boardman—								
Precinct 1	75	152	1		138			
Precinct 2	107	206	3		328	103	178	297
Precinct 3	132	292	4	2	449	35	76	118
Canfield	236	108	2		238	73	79	159
Canfield Precinct	142	104	4		262	84	91	177
E. Youngstown, Precinct 1					264	101	110	240
E. Youngstown, Precinct 2					262			
E. Youngstown, Precinct 3					300	46	44	94
Coitsville—								
First Precinct	62	101	4		178	37	63	106
Second Precinct	32	64	3		105	24	24	51
Third Precinct	112	171	16		322	61	82	156
Fourth Precinct	65	313	7		402	48	84	145
Fifth Precinct	54	147	2		187	11	17	29
Sixth Precinct	59	193	9		268			
Seventh Precinct	7	143	1		154	32	61	38
Ellsworth	116	96	2	1	221	64	72	141
Goshen—								
First Precinct	107	119	9		258	45	86	147
Second Precinct	169	164	11		345	56	117	182
Green—								
First Precinct	175	135	2		327	98	144	252
Second Precinct	52	40			98	24	25	50
Washingtonville Precinct	35	32	2		72			
Jackson—								
Precinct 1	73	73			155	20	25	50
Precinct 2	94	73	4		185	91	106	202
Milton	102	87	1		193	69	56	130
Pleasant Grove								

Poland—								
First Precinct	44	94			142	16	54	73
Second Precinct	48	86	4		145	19	50	76
Third Precinct	19	34	1		57	15	12	27
Fourth Precinct	87	149	8	2	258	36	45	89
Fifth Precinct	4	18			22	22	40	158
New Middletown Precinct	49	27	1		83	34	11	45
Poland Village	94	160	1		263	34	74	113
Lowellville Precinct 1	81	255	4		360	103	111	232
Lowellville Precinct 2	26	66			108	14	13	31
Struthers, First Precinct	47	114	4		181	38	39	92
Struthers, Second Precinct	67	238	10		326	71	115	194
Struthers, Third Precinct	53	93	9		165	53	37	97
Struthers, Fourth Precinct	13	59	4		82	28	25	56
Struthers, Fifth Precinct	102	183	6		305	69	83	164
Struthers, Sixth Precinct	65	209	7		291			
Smith—								
First Precinct	52	65	6		127	35	41	81
Second Precinct	135	145	17		306	84	75	173
Third Precinct	115	166	7		304	51	87	150
Beloit Precinct	100	123	18		196	43	70	125
Sebring, Precinct 1	86	152	20		269	66	97	176
Sebring, Precinct 2	65	143	7		227			
Sebring, Precinct 3	146	129	26		315	101	89	199
Sebring, Precinct 4	116	170	12		307			
Sebring, Precinct 5	74	79	12		169	84	125	211
Springfield—								
First Precinct	108	73	5		196	67	48	125
Second Precinct	125	99			238	79	56	88
Third Precinct	128	20			220	76	54	149
Totals	13,938	30,524	1,069	76	47,911	621	10,754	21,481
Pluralities		16,586					1,133	

MAHONING COUNTY—Concluded.

VOTE FOR COUNTY OFFICERS, 1920.

Office.	Democrat.	Vote.	Republican.	Vote.
Clerk of Courts			Jesse G. Francis	31,792
Sheriff	T. E. Milliren	17,067	Ben F. Morris	27,421
County Commissioner	M. J. Burke	12,865	D. J Morgan	30,227
County Commissioner			Allen Shale	30,893
County Commissioner			Horrace W. Spear	30,182
Treasurer			Wm. M. Marshall	32,041
Recorder	James A. Sanse	11,641	Thomas R. Atwood	30,749
Surveyor			George M. Montgomery	31,606
Prosecuting Attorney	P. B. Mulholland	11,779	H. H. Hull	30,999
Coroner			Milton E. Hayes	31,760

VOTE FOR PROBATE JUDGE.

Horrace T. Smith	7,769
John B. Davis	14,607
Frank L. Oesch	14,351

MARION COUNTY.

Voting Precincts.	For Governor, 1920.					For Governor, 1918.		
	Dem.	Rep.	Soc.	S. T.		Dem.	Rep.	
	Vic Donahey.	Harry L. Davis.	Frank B. Hamilton.	Earl H. Foote.	Total Vote Cast in State.	James M. Cox.	Frank B. Willis.	Total Vote Cast in State.
Marion—								
First Ward, Precinct A	155	220			399	97	84	181
First Ward, Precinct B	146	171	4		342	114	103	219
First Ward, Precinct C	171	170	1		342	85	99	186

First Ward, Precinct D	228	298	1	2	547	73	85	160
First Ward, Precinct E	160	225	4		405			
First Ward, Precinct F	71	139	9		228	76	99	181
First Ward, Precinct G	113	144	4		273			
First Ward, Precinct H	129	215	2		350	50	83	142
Second Ward, Precinct A	175	169	1		353	72	62	136
Second Ward, Precinct B	185	225	2		418	90	76	166
Second Ward, Precinct C	227	148	11		393	76	93	174
Second Ward, Precinct D	157	166	1		335	65	55	122
Second Ward, Precinct E	182	172	4		368			
Second Ward, Precinct F	222	165	4		407	100	53	153
Third Ward, Precinct A	182	239			438	71	121	197
Third Ward, Precinct B	244	309			556	104	103	207
Third Ward, Precinct C	168	302	2		408	92	87	181
Third Ward, Precinct D	177	143	5		345	65	74	140
Third Ward, Precinct E	111	180	1		302	88	137	229
Third Ward, Precinct F	122	158	6		292	75	123	207
Third Ward, Precinct G	157	201	5		369	83	116	204
Third Ward, Precinct H	158	126	7		305	48	54	104
Third Ward, Precinct I	145	147	4		317	46	52	98
Third Ward, Precinct J	156	304			458	54	98	154
Third Ward, Precinct K	127	108	3		249	29	35	69
Third Ward, Precinct L	160	185	5		357			
Third Ward, Precinct M	146	226			380			
Third Ward, Precinct N	181	199	4		394			
Fourth Ward, Precinct A	144	281	1		438	87	135	227
Fourth Ward, Precinct B	146	281	2		434	91	138	228
Fourth Ward, Precinct C	137	303			454			
Fourth Ward, Precinct D	154	224	4		495	111	146	266
Fourth Ward, Precinct E	254	239	1		588			
Fourth Ward, Precinct F	162	205	3		386	83	120	204
Totals	5,552	7,075	101	2	11,994	2,025	2,431	4,533
Big Island—								
North Precinct	59	124	1		185			
South Precinct	69	109			182	73	122	205
Bowling Green—								
East Precinct	64	34			102			
West Precinct	104	62			173	89	64	162
Caledonia Precinct	161	147			321	68	70	149
Claridon—								
North Precinct	100	99			205	46	62	114
South Precinct	101	153	1		267	43	101	149
Grand	73	78			158	47	41	90
Grand Prairie	111	104	1		228	43	63	113
Green Camp Village	60	90			152	28	51	79
Green Camp Corporation	152	128			283	63	83	150
Marion—								
North Precinct	155	140	1		309	56	93	154
South Precinct	100	134			243	44	59	104
Montgomery—								
East Precinct	128	160	1		240	65	55	120
West Precinct	71	100			174	41	48	90

MARION COUNTY—Concluded.

Voting Precincts.	For Governor, 1920.					For Governor, 1918.		
	Dem.	Rep.	Soc.	S. T.		Dem.	Rep.	
	Vic Donahey.	Harry L. Davis.	Frank B. Hamilton.	Earl H. Foote.	Total Vote Cast in State	James M. Cox.	Frank B. Willis.	Total Vote Cast in State.
Montgomery—Concluded.								
La Rue, North Precinct	85	79	2		170			
La Rue, South Precinct	119	109			231	88	92	182
New Bloomington Precinct	59	61	4		126	26	33	60
Pleasant—								
North Precinct	96	71			172			
South Precinct	129	98	1		240	119	102	225
Prospect—								
North Precinct	160	127			293			
South Precinct	139	194			342	89	97	189
Prospect Corporation, East Precinct	63	99			166			
Prospect Corporation, West Precinct	117	60			187	114	144	263
Richland—								
East Precinct	122	55			184			
West Precinct	134	31			178	127	74	210
Salt Rock	43	81			126	16	47	63
Morral Village	96	157	1		255	39	66	108
Scott	140	92			238	66	54	124
Turley—								
East Precinct	75	87			169			
West Precinct	77	61			144	74	102	180
Waldo	105	97			216	57	70	132
Waldo Village	123	61			194	50	40	93
Totals	8,945	10,303	113	3	19,884	3,596	4,264	8,043
Pluralities		1,358					668	

VOTE FOR COUNTY OFFICERS, 1920.

Office.	Democrat.	Vote.	Republican.	Vote.
Clerk of Courts	W. D. Stark	8,635	M. L. Wilson	10,466
Sheriff	James I. Morton	8,098	Frank Washburn	11,127
County Commissioner	Edward Bender	8,593	Elmer E. Drake	10,730
County Commissioner	W. A. Lucas	8,126	Frank D. Smith	10,762
County Commissioner	A. J. Manley	7,730	W. C. Wooley	10,609
Treasurer	Harry C. Forry	8,932	Bert J. Shelton	10,194
Recorder	Louis Uhl	8,377	Ralph Lindsay	10,741
Surveyor	Loring K. Warner	8,119	Wm. E. Weston	10,994
Prosecuting Attorney	J. M. Strelitz	8,050	Fred W. Warner	11,071
Coroner	C. J. Allmaier	8,191	C. L. Baker	10,821

VOTE FOR PROBATE JUDGE.

Wm. J. Fries	5,992
Louis B. McNeil	10,017

MEDINA COUNTY.

Voting Precincts.	For Governor, 1920.					For Governor, 1918.		
	Dem.	Rep.	Soc.	S. T.		Dem.	Rep.	
	Vic Donahey.	Harry L. Davis.	Frank B. Hamilton.	Earl H. Foote.	Total Vote Cast in State	James M. Cox.	Frank B. Willis.	Total Vote Cast in State
Brunswick	132	184			333	59	149	220
Chatham	124	189	1		331	50	126	180
Granger	191	127	2		335	60	137	207
Guilford	133	233	5		380	83	159	247
Seville Precinct	154	180	1		353	59	108	172
Harrisville	145	150			304	81	99	184
Lodi Precinct A	152	108	3		277			
Lodi, Precinct B	143	139	1		305	111	111	228
Hinckley	116	179	1		298	43	131	182
Homer	129	82			222	80	69	152
Lafayette—								
Precinct A	93	154	2		256			
Precinct B	94	98	1		202	94	149	260
Litchfield	138	195	1		341	60	130	208
Liverpool	132	151	9	1	300	129	91	238
Medina	102	102	2		216	58	76	142
Medina Village, Precinct A	194	298	3	1	510	73	143	220
Medina Village, Precinct B	211	230	1	2	457	82	127	220
Medina Village, Precinct C	134	253	1	2	398	87	195	306
Medina Village, Precinct D	105	149		1	269			
Montville	121	134			262	69	104	175
Sharon	206	202	14		441	111	143	264
Spencer	85	152			246	105	144	255
Spencer Village	109	137	2		256			
Wadsworth	132	215	10		382	96	132	245
Precinct A	165	182	13		372	165	169	345
Precinct B	123	126	26		285	126	71	211
Precinct C	120	212	4		354			
Precinct D	139	227	5		379	124	182	316
Precinct E	217	338	8		570			

Westfield	125	179			317	57	113	179
Leroy Village	100	50	2		157	20	29	49
York	111	177	3		303	67	125	202
Totals	4,374	5,532	121	7	10,411	2,149	3,212	5,607
Pluralities		1,158					1,063	

VOTE FOR COUNTY OFFICERS, 1920.

Office.	Democrat.	Vote.	Republican.	Vote.
Clerk of Courts	William Kane	2,372	G. C. Frazier	6,490
Sheriff	F. O. Roshon	3,287	P. C. Bigelow	6,496
County Commissioner	A. M. Baughman	3,244	J. Ewing	6,724
County Commissioner	E. A. Firestone	2,807	J. E. Gault	6,474
County Commissioner	A. L. Jones	3,123	Willis Leach	6,231
Treasurer	S. B. Stoddard	2,888	E. W. Moyer	6,387
Recorder	S. W. Ganyard	2,895	J. Frank Styer	6,827
Surveyor	Ivan R. Ault	19	Walter Bibbins	6,953
Prosecuting Attorney			Joseph Seymour	7,036
Coroner	F. F. Avers	2,918	E. L. Crum	6,660

VOTE FOR PROBATE JUDGE.

Chas. Frank ..... 2,069.
O. O. Van Densen ..... 5,133.

MEIGS COUNTY.

Voting Precincts.	For Governor, 1920.					For Governor, 1918.		
	Dem.	Rep.	Soc.	S. T.		Dem.	Rep.	
	Vic Donahey.	Harry L. Davis.	Frank B. Hamilton.	Earl H. Foote.	Total Vote Cast in State	James M. Cox.	Frank B. Willis.	Total Vote Cast in State.
Pomeroy—								
First Ward	48	181	13		257	51	68	
Second Ward	162	136	7		320	118	39	
Third Ward, Precinct A	150	256	4		447	94	90	
Third Ward, Precinct B	107	219	16		365			
Third Ward, Precinct C	118	156	3		295	182	129	
Fourth Ward	69	59	18		163	65	26	
Bedford	96	228			354	87	95	
Chester—								
North Precinct	98	152			271			
South Precinct	60	155	1	1	231	93	169	
Columbia	123	227			368	62	120	
Lebanon						43	38	
Great River Precinct	59	62	2		134			
Portland Precinct	67	201	2		292	40	121	
Letart	96	223	5		369	48	118	
Olive Dale	32	103			144	15	59	
Long Bottom	68	104			184	38	59	
Orange	86	178	1	1	297	62	114	
Reedville	112	140			144	54	78	
Rutland—								
Precinct E	55	213	1		284			
Precinct W	99	321			281	65	271	
Rutland Village	74	160			295	25	85	
Salem Precinct	47	222			242			
Dexter Precinct	89	142			446	80	153	
Salisburg—								
Middleport Precinct	70	136			229	47	68	
First Ward	152	145	2		309	64	63	
Second Ward	156	254	1		427	74	92	

Third Ward	185	238	3		443	60	87	
Fourth Ward	182	197	4	1	413	57	86	
Fifth Ward	103	80	1		200	34	36	
Pomeroy Precinct	123	165	6	1	312	67	64	
Rock Spring Precinct	100	104	7		234	75	50	
Silver Run Precinct	109	61			181	41	28	
Scipio—								
Harrisonville Precinct	74	160	1		250	40	80	
Pageville Precinct	25	167			210	17	70	
Sutton—								
Minersville Precinct	62	134	16		241	64	56	
Racine Precinct	78	143	1		232	55	88	
Racine Village Precinct	50	194	7		266	33	83	
Syracuse Precinct	152	267	8		468	123	100	
Totals	3,536	6,173	130	4	10,698	2,073	2,883	
Pluralities		2,637					810	

VOTE FOR COUNTY OFFICERS, 1920.

Office.	Democrat.	Vote.	Republican.	Vote.	Scattering.	Vote.
Clerk of Courts	G. O. Wills	3,238	T. W. Bengel	6,381		
Sheriff	John Hawkins	4,291	Wilber A. Reeves	5,552		2
County Commissioner	J. M. Boggess	3,646	J. B. Lindsey	5,403		
County Commissioner	Frank Gaul	3,899	D. E. Smith	5,533		
County Commissioner	Geo. Ryther	4,045	W. F. Wilson	5,469		
Treasurer			Robert Warner	6,471		2
Recorder	H. C. Roush	3,044	William W. Rupe	6,386		
Surveyor	Clarence C. Cooper	3,320	Ellis W. Hysell	6,080		
Prosecuting Attorney			L. Cavy Davis	6,199		2
Coroner			Ben. H. Ewing	6,576		2

VOTE FOR PROBATE JUDGE.

J. E. Carleton ..... 4,177.
John Blair ..... 4,139.

MERCER COUNTY.

Voting Precincts.	For Governor, 1920.					For Governor. 1918.		
	Dem.	Rep.	Soc.	S. T.		Dem.	Rep.	
	Vic Donahey.	Harry L. Davis.	Frank B. Hamilton	Earl H. Foote.	Total Vote Cast in State.	James M. Cox.	Frank B. Willis.	Total Vote Cast in State.
Celina—								
First Ward	264	122			404	106	55	
Second Ward	180	137	2		346	88	71	
Third Ward	292	220			543	148	96	
Fourth Ward	426	218			666	177	88	
Black Creek	230	137	4		390	117	89	
Burketsville	107	61			180	74	45	
Butler	172	210			418	110	124	
Coldwater Precinct	469	165			667	166	74	
Center	214	208	4		445	105	128	
Dublin—								
East Precinct	70	56	2		140	31	52	
North Precinct	95	83			185	64	42	
South Precinct	90	33			135	44	41	
Rockford Precinct	331	190	9		552	135	100	
Franklin	103	126	1		249	64	86	
Montezuma	58	22			81	23	10	
Gibson	94	146			271	82	71	
Grayville	165	133			334	125	73	
St. Henry Precinct	125	80			221	74	34	
Hopewell	70	130			331	80	112	
Jefferson	235	149			414	111	110	
Liberty	282	126			457	177	107	
Marion—								
East Precinct	115	189			329	34	110	
West Precinct	222	161			416	108	124	
Chickasaw Precinct	87	71	1		168	26	64	
Recovery	144	134			311	105	65	
Ft. Recovery, North Precinct	104	52			169			
Ft. Recovery, South Precinct	208	142	1		275	43	24	

Union	157	231	1		416	80	151	
Mendon Precinct	115	159			286	51	73	
Washington—								
North Precinct	158	94			270	98	59	
South Precinct	132	66			225	70	44	
Absent Voters	66	45			116			
Totals	5,580	4,096	25		10,510	2,813	2,377	
Pluralities	1,484						436	

VOTE FOR COUNTY OFFICERS, 1920.

Office.	Democrat.	Vote.	Republican.	Vote.
Clerk of Courts	Herbert W. Schindler	5,563		
Sheriff	Geo. E. Betz	5,786		
County Commissioner	Frank Coate	5,065	B. F. Smith	5,066
County Commissioner	Fred J. Goettemoeller	4,464	Fred Miller	4,714
County Commissioner	Ben Vonder Haar	4,585	Geo. J. Hendricks	3,973
County Commissioner (Short Term)	M J. Hemmist	4,575	W. A. Hamilton	3,932
Treasurer	S. L. Evans	5,554	D. S. Black	3,932
Recorder	A. B. Wolf	5,540		
Surveyor	Joe Myers	5,737		
Prosecuting Attorney	Frank L. Kloeb	5,561		

VOTE FOR PROBATE JUDGE

Frank V. Shorts ..... 4,976.
E. E. Jackson ..... 2,786.

MIAMI COUNTY.

Voting Precincts.	For Governor, 1920.					For Governor, 1918.		
	Dem.	Rep.	Soc.	S. T.		Dem.	Rep.	
	Vic Donahey.	Harry L. Davis.	Frank B. Hamilton.	Earl H. Foote.	Total Vote Cast in State.	James M. Cox.	Frank B. Willis.	Total Vote Cast in State.
Piqua—								
First Ward, Precinct A	89	71	7		174	97	68	190
First Ward, Precinct B	115	107	41		276	88	61	152
First Ward, Precinct C	178	133	11		326			
First Ward, Precinct D	199	182	23		415	102	86	203
Second Ward, Precinct A	311	121	50	1	497	106	63	183
Second Ward, Precinct B	288	166	41	1	508			
Second Ward, Precinct C	96	86	35		219	194	107	335
Second Ward, Precinct D	123	111	31		274			
Second Ward, Precinct E	147	133	46		343	122	119	272
Third Ward, Precinct A	186	202	27		422	96	69	183
Third Ward, Precinct B	172	222	4		403	53	51	105
Third Ward, Precinct C	266	251	16	1	605	85	145	237
Third Ward, Precinct D	140	144	24		316	60	74	139
Fourth Ward, Precinct A	117	259	4	2	388	99	161	277
Fourth Ward, Precinct B	204	312	24	1	560			
Fourth Ward, Precinct C	129	125	12		354	147	182	358
Fourth Ward, Precinct D	216	272	23		514			
Fourth Ward, Precinct E	128	172	17		320	101	147	256
Troy—								
First Ward, Precinct A	163	226	4		394	120	108	235
First Ward, Precinct B	138	137	4		293			
First Ward, Precinct C	237	188	11		459	127	104	240
Second Ward, Precinct A	144	260	1		414	78	106	189
Second Ward, Precinct B	110	303	3		425	63	109	176
Third Ward, Precinct A	120	298	1		427	85	202	295
Third Ward, Precinct B	126	243	12		393			
Third Ward, Precinct C	84	205	8		300	61	115	183
Fourth Ward, Precinct A	119	159	3		287	112	105	231
Fourth Ward, Precinct B	155	238	2		406			

Fourth Ward, Precinct C	90	133	1		243	71	109	183
Totals								
Bethel—								
East Precinct	126	193			334			
West Precinct	84	170	3		260			
Brown—								
East Precinct	162	146	4		318	81	70	162
West Precinct	118	65	2		211	65	47	113
Fletcher Precinct	139	56	3		188	52	33	89
Concord—								
North Precinct	107	141	2		254			
South Precinct	101	128	7		243	92	171	280
Elizabeth—								
East Precinct	87	105			196	45	68	114
West Precinct	85	142	1		235	44	87	137
Lost Creek—								
Casstown Precinct	68	88			160	23	49	76
Northeast Precinct	43	64			108	28	49	78
Southwest Precinct	83	136	1		231	43	66	112
Monroe—								
North Precinct	41	103	1		150	24	57	86
South Precinct	54	129	3		189	29	75	110
Southwest Precinct	25	101			129	11	52	69
Tippecanoe City, Precinct A	133	175	19		337	114	39	263
Tippecanoe City, Precinct B	165	251	22		453			
Tippecanoe City, Precinct C	96	147	10		262	143	199	353
Tippecanoe City, Precinct D	82	237	4		328			
Newberry—								
Bloomer Precinct	96	34			136	41	25	71
Bradford Precinct A	142	93	4		247			
Bradford Precinct B	155	169	2		242	125	101	232
Covington Precinct A	84	175	5		272	70	140	214
Covington Precinct B	161	263			433			
Covington Precinct C	122	173			298	83	125	214
East Precinct	81	105	2		193	80	182	273
West Precinct	82	160	1		250	37	52	91
South West Precinct	74	74	1		154			
Newton—								
East Precinct	111	102	1		221	47	83	135
Northwest Precinct	100	153	3		263	44	108	158
Southwest Precinct	73	157			238	41	91	142
Pleasant Hill Precinct	138	248	2		400	64	103	170
Springcreek—								
North Precinct	163	128	13		317			
South Precinct	65	90	4		167	98	134	245
Staunton—								
North Precinct	60	98	4		168	38	58	104
South Precinct	139	195	8	1	354	81	107	195
Union—								
Ludlow Falls Precinct	29	71			139	6	36	46
Laura	20	111			102	6	52	60
New Lebanon Precinct	26	50			102	16	34	53

MIAMI COUNTY—Concluded.

Voting Precincts.	For Governor, 1920.					For Governor, 1918.		
	Dem.	Rep.	Soc.	S. T.		Dem.	Rep.	
	Vic Donahey.	Harry L. Davis.	Frank B. Hamilton.	Earl H. Foote.	Total Vote Cast in State	James M. Cox.	Frank B. Willis.	Total Vote Cast in State.
Union—Concluded.								
North Precinct	19	90	1	1	115	11	53	67
Northeast Precinct	40	99			144	21	78	105
South Precinct	39	214	2		261	18	108	135
Southeast Precinct	12	73			86	7	44	53
West Precinct	61	243	1		320	34	125	169
West Milton, Precinct A	98	272	4		391			
West Milton Precinct B	78	235	2		326	78	211	300
Washington	163	211	18	1	402	92	119	223
						82	121	204
						39	103	144
Totals	8,819	12,212	646	10	22,389	4,120	5,846	10,467
Pluralities		3,393					1,726	

VOTE FOR COUNTY OFFICERS, 1920.

Office.	Democrat.	Vote.	Republican.	Vote.	Socialist.	Vote.	Independent.	Vote.
Clerk of Courts	Frank R. Smith	8,349	Brooks Johnson	12,465	J. H. Denman	572		
Sheriff			Ben Herr	13,672	Charles Grunert	607		
County Commissioner	W. C. Jenson	8,070	Milton T. Dilts	12,677	C. M. Laughman	573		
County Commissioner			Frank McAlpin	13,161	Henry Coppock	590		
County Commissioner			Walter E. Thompson	13,376	Aaron Coffman	583		
Treasurer	George Cron	7,929	Roy Fish	12,853	J. B. McKinley	572		
Recorder	J. O. Weaver	7,684	A. G. Eidemiller	12,903	Oscar Moon	581		
Surveyor			Wm. R. Kinder	13,351				
Prosecuting Attorney	John V. Dagenhardt	7,143	Kenneth Little	13,443	Edwin A. Haite	633		
Coroner	T. H. Tronto	8,083			Harry Furrow	618	H. O. Brown	2,940

VOTE FOR PROBATE JUDGE.

L. O. Harbaugh	4,953
E. M. Bell	10,320
Frank Strauss	1,139

MONROE COUNTY.

Voting Precincts.	For Governor, 1920.					For Governor, 1918.		
	Dem.	Rep.	Soc.	S. T.		Dem.	Rep.	
	Vic Donahey.	Harry L. Davis.	Frank B. Hamilton.	Earl H. Foote.	Total Vote Cast in State.	James M. Cox.	Frank B. Willis.	Total Vote Cast in State.
Adams	112	42			178	80	24	114
Benton	126	76	1		213	71	37	116
Bethel	115	123			247	73	82	160
Center—								
North Precinct	149	60	8		243	67	57	127
South Precinct	64	45			134	45	26	82
Jackson Ridge Precinct	75	41	1		124	35	28	66
Woodsfield, North Precinct	253	98	2		367	87	46	137
Woodsfield, South Precinct A	308	136	1		463	107	73	188
Woodsfield, South Precinct B	179	115	3		325	80	48	128
Franklin	126	180	1		325	89	105	198
Green	173	67			256	100	39	158
Jackson—								
North Precinct	76	29	1		113	45	13	68
South Precinct	57	67	3		130	34	27	66
Lee	204	87			318	107	48	180
Malaga	193	104			317	104	83	193
Jerusalem Precinct	60	98	2		169	25	45	72
Ohio	182	135	3		346	133	89	246
Perry	109	93	1		274	89	56	146
Salem	123	124	1		259	90	58	155
Clarington Precinct	94	176	4		285	50	59	113
Seneca	198	68	3		285	121	45	177
Sunbury	188	64			272	102	60	168
Beallsville Precinct	153	94		254		73	43	123
Summit	122	73			211	77	64	150
Lewisville Precinct	88	32			130	30	23	55
Switzerland	154	50	1		214	97	36	144
Washington	167	59			241	122	43	173
Rinards Mills Precinct	58	15			78	32	13	49

Wayne	141	63			214	82	47	134
Totals	4,107	2,414	35	1	6,985	2,247	1,417	3,886
Pluralities	1,693						830	

VOTE FOR COUNTY OFFICERS, 1920.

Office.	Democrat.	Vote.	Republican.	Vote.
Clerk of Courts	Eugene Smith	3,828	Forest R. Conner	2,544
Sheriff	Chas. D. Barker	3,705	Homer H. Turner	2,825
County Commissioner	Wm. Dunn	3,660	John S. Hendrickson	2,561
County Commissioner	Frank Keevert	3,831	E. O. McFarland	2,421
County Commissioner	Jas A. Wittenbrook	3,911	F. W. Pollock	2,655
Treasurer	F. M. Tracy	3,856	U. B. Harper	2,541
Recorder	Clarence O. Neuhart	3,875	Barton Kelch	2,497
Surveyor	C. I. Fogle	3,886	John L. Decker	2,518
Prosecuting Attorney	Walter B. Moore	3,886	R. F. Sears	2,518
Coroner			Albert Hubbard	2,537

VOTE FOR PROBATE JUDGE.

O. P. Cassie ..... 2,955.
C. E. Daily ..... 1,558.

MONTGOMERY COUNTY.

Voting Precincts.	For Governor, 1920.					For Governor, 1918.		
	Dem.	Rep.	Soc.	S. T.		Dem.	Rep.	
	Vic Donahey.	Harry L. Davis.	Frank B. Hamilton.	Earl H. Foote.	Total Vote Cast in State.	James M. Cox.	Frank B. Willis.	Total Vote Cast in State.
Dayton—								
First Ward, Precinct A	187	263	10		473	139	112	259
First Ward, Precinct B	187	272	13		281	128	144	278
First Ward, Precinct C	198	365	4	1	580	98	91	193
First Ward, Precinct D	147	102	22		277	88	53	149
First Ward, Precinct E	107	64	13		198	152	66	229
First Ward, Precinct F	238	206	15		470	134	87	231
First Ward, Precinct G	145	313	26	1	505	126	129	275
First Ward, Precinct H	101	212	14		422	136	92	240
First Ward, Precinct I	252	239	10		521			
First Ward, Precinct J	249	310	11	1	580			
Second Ward, Precinct A	210	115	20		352	130	69	216
Second Ward, Precinct B	122	47	4	1	179	80	17	105
Second Ward, Precinct C	205	108	14		334	97	50	160
Second Ward, Precinct D	249	80	28		366	102	21	142
Second Ward, Precinct E	244	113	51	2	419	140	70	242
Second Ward, Precinct F	136	120	21		287	133	64	210
Second Ward, Precinct G	97	64	26		195	146	110	280
Second Ward, Precinct H	166	146	24		345	176	123	335
Second Ward, Precinct I	74	183	3		273			
Second Ward, Precinct J	141	122	35		309			
Second Ward, Precinct K	169	120	53		303			
Third Ward, Precinct A	115	82	30		234	106	53	185
Third Ward, Precinct B	141	120	32	1	316	106	57	187
Third Ward, Precinct C	154	113	32		314	95	44	155
Third Ward, Precinct D	142	149	23		315	82	51	155
Third Ward, Precinct E	208	119	41		379	130	41	206
Third Ward, Precinct F	254	185	36	1	481	137	78	235
Third Ward, Precinct G	223	146	43	1	420	133	71	243
Third Ward, Precinct H	173	98	43	1	328	87	48	165

Third Ward, Precinct I	198	149	57		416			
Third Ward, Predinct J	75	66	15		157	112	57	197
Fourth Ward, Precinct A	190	368	2		564	104	124	238
Fourth Ward, Precinct B	211	351	10		590	150	166	323
Fourth Ward, Precinct C	207	303	5		546	147	206	359
Fourth Ward, Precinct D	105	179	2	1	300	165	195	367
Fourth Ward, Precinct E	186	237	7	1	436	107	179	298
Fourth Ward, Precinct F	215	192	13		428	125	177	303
Fourth Ward, Precinct G	264	305	5		556	158	139	316
Fourth Ward, Precinct H	260	215	14	2	501	184	126	325
Fourth Ward, Precinct I	166	127	3		305	150	115	286
Fourth Ward, Precinct J	273	323	12	1	633	160	136	316
Fourth Ward, Precinct K	288	214	17		525	96	99	209
Fourth Ward, Precinct L	312	279	36	1	638			
Fourth Ward, Precinct M	196	171	17	2	388			
Fourth Ward, Precinct N	311	373	8		707			
Fourth Ward, Precinct O	248	309	15		583			
Fourth Ward, Precinct P	185	292	7		495			
Fourth Ward, Precinct Q	221	252			491			
Fifth Ward, Precinct A	182	217	4		412	104	145	249
Fifth Ward, Precinct B	62	244	4	1	314	127	194	325
Fifth Ward, Precinct C	187	256	2		445	195	286	488
Fifth Ward, Precinct D	209	216	8	2	441	104	120	235
Fifth Ward, Precinct E	111	188	2		306	98	158	265
Fifth Ward, Precinct F	104	202	2		312	79	133	224
Fifth Ward, Precinct G	125	259	9	1	401	47	53	115
Fifth Ward, Precinct H	187	273	5		467	71	87	173
Fifth Ward, Precinct I	198	215	1		403	93	85	187
Fifth Ward, Precinct J	90	124	1		219			
Fifth Ward, Precinct K	162	230	18		426			
Fifth Ward, Precinct L	211	159	20		402			
Fifth Ward, Precinct M	67	165	11		258			
Fifth Ward, Precinct N	159	170	26		369			
Fifth Ward, Precinct O	182	202	2		394			
Sixth Ward, Precinct A	189	179	36		400	120	105	210
Sixth Ward, Precinct B	207	245	47		484	149	149	313
Sixth Ward, Precinct C	199	154	17		382	111	85	200
Sixth Ward, Precinct D	147	136	24		307	91	124	230
Sixth Ward, Precinct E	137	89	15		257	98	77	185
Sixth Ward, Precinct F	157	146	23		340	101	117	230
Sixth Ward, Precinct G	198	173	17	1	389	85	107	204
Sixth Ward, Precinct H	114	93	14		229	66	56	132
Sixth Ward, Precinct I	154	139	35		339	145	101	270
Sixth Ward, Precinct J	194	147	23		368	109	119	244
Sixth Ward, Precinct K	242	244	22		519	67	151	244
Sixth Ward, Precinct L	161	124	11		303	123	149	289
Sixth Ward, Precinct M	254	286	23		570	130	117	267
Sixth Ward, Precinct N	68	500	8		656			
Sixth Ward, Precinct O	101	228	13		401			
Sixth Ward, Precinct P	172	199	28		410			
Sixth Ward, Precinct Q	60	54	6		125			
Sixth Ward, Precinct R	218	205	17	2	457			
Seventh Ward, Precinct A	115	301	6		440	130	148	292
Seventh Ward, Precinct B	100	165	11		293	110	117	245

MONTGOMERY COUNTY—Continued.

Voting Precincts.	For Governor, 1920.					For Governor, 1918.		
	Dem.	Rep.	Soc.	S. T.		Dem.	Rep.	
	Vic Donahey.	Harry L. Davis.	Frank B. Hamilton	Earl H. Foote.	Total Vote Cast in State.	James M. Cox.	Frank B. Willis.	Total Vote Cast in State.
Dayton—Continued.								
Seventh Ward, Precinct C	165	251	11		438	90	106	203
Seventh Ward, Precinct D	189	247	16		478	59	164	230
Seventh Ward, Precinct E	43	370	4		439	63	199	275
Seventh Ward, Precinct F	73	524	6	1	585	118	89	225
Seventh Ward, Precinct G	137	183	19	1	349	109	66	185
Seventh Ward, Precinct H	177	125	30	1	341	128	78	226
Seventh Ward, Precinct I	208	179	19		430	130	79	220
Seventh Ward, Precinct J	275	112	28	3	422	171	69	276
Seventh Ward, Precinct K	145	84	28	1	263	104	89	200
Seventh Ward, Precinct L	112	218	20		360	90	65	164
Seventh Ward, Precinct M	168	230	19		434	138	152	117
Seventh Ward, Precinct N	223	165	56		448			
Seventh Ward, Precinct O	193	158	30	1	386			
Seventh Ward, Precinct P	186	208	23		233			
Eighth Ward, Precinct A	206	170	17	1	402	119	72	205
Eighth Ward, Precinct B	147	169	10		342	99	78	190
Eighth Ward, Precinct C	142	201	7		364	78	65	159
Eighth Ward, Precinct D	147	162	5		319	94	48	150
Eighth Ward, Precinct E	304	106	12		435	127	48	185
Eighth Ward, Precinct F	279	194	19	1	503	143	86	238
Eighth Ward, Precinct G	180	116	2		324	81	60	153
Eighth Ward, Precinct H	161	132	7		311	82	59	155
Eighth Ward, Precinct I	250	100	13		365	98	48	155
Eighth Ward, Precinct J	287	155	34		484	138	72	227
Eighth Ward, Precinct K	196	130	23	1	357	139	78	242
Eighth Ward, Precinct L	271	186	58	1	517			
Eighth Ward, Precinct M	99	72		11	187	105	85	235
Ninth Ward, Precinct A	173	145	22		356	95	71	183
Ninth Ward, Precinct B	181	117	17		324	110	54	175

Ninth Ward, Precinct C	162	118	36		323	169	103	295
Ninth Ward, Precinct D	118	104	15		242	143	62	228
Ninth Ward, Precinct E	346	134	15	2	501	129	79	233
Ninth Ward, Precinct F	241	163	28		450	96	85	205
Ninth Ward, Precinct G	208	157	26		398	130	137	288
Ninth Ward, Precinct H	218	171	19		417	117	62	213
Ninth Ward, Precinct I	221	173	22	1	426	138	63	218
Ninth Ward, Precinct J	201	131	45		381	141	92	249
Ninth Ward, Precinct K	149	137	13		317	139	82	241
Ninth Ward, Precinct L	217	150	29		404	125	84	224
Ninth Ward, Precinct M	200	129	24	1	363			
Ninth Ward, Precinct N	222	111	34	1	371			
Ninth Ward, Precinct O	181	132	20		349			
Tenth Ward, Precinct A	161	109	32		310	146	86	258
Tenth Ward, Precinct B	188	93	27		322	125	59	215
Tenth Ward, Precinct C	180	60	38		281	83	30	130
Tenth Ward, Precinct D	223	104	37	1	395	118	53	217
Tenth Ward, Precinct E	264	146	44	1	475	134	72	233
Tenth Ward, Precinct F	243	211	54		518	122	95	243
Tenth Ward, Precinct G	207	145	34		378	110	131	261
Tenth Ward, Precinct H	257	165	38		461	122	53	197
Tenth Ward, Precinct I	162	87	40		301	194	167	392
Tenth Ward, Precinct J	264	164	45		489	124	94	248
Tenth Ward, Precinct K	185	155	50	3	407	81	82	180
Tenth Ward, Precinct L	169	132	23	1	333	117	54	199
Tenth Ward, Precinct M	190	109	34	1	339	137	94	262
Tenth Ward, Precinct N	174	134	31		352	200	100	330
Tenth Ward, Precinct O	160	158	29		358	111	107	244
Tenth Ward, Precinct P	222	191	26		426			
Tenth Ward, Precinct Q	187	158	5	1	394			
Tenth Ward, Precinct R	217	199	37	1	469			
Tenth Ward, Precinct S	162	142	36		347			
Tenth Ward, Precinct T	208	227	28		474			
Eleventh Ward, Precinct A	241	163	33	1	454	165	66	243
Eleventh Ward, Precinct B	154	140	18		322	156	93	269
Eleventh Ward, Precinct C	193	168	23		397	131	94	251
Eleventh Ward, Precinct D	160	183	21	1	328	141	73	240
Eleventh Ward, Precinct E	179	86	37		320	114	80	214
Eleventh Ward, Precinct F	193	150	35		386	127	72	225
Eleventh Ward, Precinct G	134	100	25		269	100	75	190
Eleventh Ward, Precinct H	195	116	23		338	124	86	228
Eleventh Ward, Precinct I	189	165	22		387	106	84	217
Eleventh Ward, Precinct J	149	105	21	1	385	100	121	236
Eleventh Ward, Precinct K	178	147	28	1	365			
Eleventh Ward, Precinct L	114	114	40	1	278			
Eleventh Ward, Precinct M	142	132	27	1	309			
Eleventh Ward, Precinct N	131	98	17		253			
Twelfth Ward, Precinct A	214	127	25		386	115	56	185
Twelfth Ward, Precinct B	211	114	25		361	113	53	187
Twelfth Ward, Precinct C	162	122	23		318	116	53	183
Twelfth Ward, Precinct D	289	157	20		477	143	69	229
Twelfth Ward, Precinct E	246	145	19		426	121	65	200
Twelfth Ward, Precinct F	256	212	21		501	118	92	226
Twelfth Ward, Precinct G	264	159	23		460	114	82	215

MONTGOMERY COUNTY—Continued.

Voting Precincts.	For Governor, 1920.					For Governor, 1918.		
	Dem.	Rep.	Soc.	S. T.		Dem.	Rep.	
	Vic Donahey.	Harry L. Davis.	Frank B. Hamilton.	Earl H. Foote.	Total Vote Cast in State	James M. Cox.	Frank B. Willis.	Total Vote Cast in State.
Dayton—Concluded.								
Twelfth Ward, Precinct H	238	204	19		488	126	96	235
Twelfth Ward, Precinct I	213	146	2		399	170	127	320
Twelfth Ward, Precinct J	218	135	48		411	120	85	221
Twelfth Ward, Precinct K	168	126	35		337			
Totals	31,490	29,585	3,633	64	66,427	15,571	12,271	29,923
Butler—								
Precinct A	113	234	2		354			
Precinct B	126	171	6		309	72	130	207
Precinct C	81	164	28	1	278	94	128	230
Vandalia Precinct	56	83	4		146	24	40	68
Clay—								
Precinct A	92	154			258	51	97	155
Precinct B	153	221	1		386	71	124	208
Precinct C	115	87	1		214	56	61	128
Brookville, Precinct A	105	107	1	1	220	78	118	204
Brookville, Precinct B	166	192			287			
Brookville, Precinct C	102	101			213	69	70	145
Phillipsburg Precinct	62	101			173	39	61	103
German—								
Germantown, Precinct A	102	133	4		244	46	63	116
Germantown, Precinct B	170	214	7		399	69	100	181
Germantown, Precinct C	138	203	1		352	73	81	168
North Precinct	118	72	1		196	52	42	95
South Precinct	120	111	3		239	73	66	145
West Precinct	106	62	1		178	50	50	110
Harrison—								
North Precinct A	217	308	61		595			

North Precinct B	167	203	21		395	84	130	241
North Precinct C	172	146	36	1	360	68	74	156
North Precinct D	249	298	33	1	587			
North Precinct E	120	112	15		253	176	215	420
West Precinct A	415	367	55	2	880	155	120	295
West Precinct B	206	150	24	2	394	74	66	150
Jackson—								
North Precinct A	86	115			207	46	60	112
North Precinct B	177	123			311	84	74	167
South Precinct	183	67	1		264	84	64	159
Farmersville Precinct	172	115			291	76	58	141
New Lebanon Precinct	69	65			137	32	28	65
Jefferson—								
Precinct A	163	120	4		294	78	81	161
Precinct B	139	167	7		335	133	72	218
Precinct C	125	165	2	1	321	50	65	123
Precinct D	259	137	3		406	118	87	219
Precinct E	77	104	4		189	67	111	185
Precinct F	45	120	2		178	50	86	143
Precinct G	50	92	3		155	41	88	136
Precinct H	24	56	1	1	87	50	77	134
Precinct I		94	1		98		102	112
Precinct J	23	74			101	39	65	109
Precinct K	63	88	1	1	160	34	33	75
Precinct L	24	76		1	102	28	67	101
Precinct M	23	87	3		117	28	51	85
Precinct N	35	40	5		86	53	67	127
Madison—								
Precinct A	130	124	3		262	57	75	137
Precinct B	158	192	46		414	66	84	162
Precinct C	209	175	2	1	402	104	124	236
Trotwood Precinct	117	115	1		243	39	65	110
Mad River—								
North Precinct A	109	108	26		252	54	50	132
North Precinct B	117	151	18	2	200	72	72	158
South Precinct	342	182	83		611	136	95	254
Miami—								
North Precinct A	131	67	10	1	211	43	37	88
South Precinct A	167	51	5		227	71	31	108
West Precinct A	154	93	6		262	76	53	134
Precinct B	197	141	25		376	100	76	186
West Carrollton, Precinct A	213	203	20		446	75	73	161
West Carrollton, Precinct B	154	208	16		386	48	84	139
Miamisburg—								
First Ward, Precinct A	110	97	3		223	112	55	175
First Ward, Precinct B	235	109	11		364			
First Ward, Precinct C	229	60	8		300	137	59	211
Second Ward, Precinct A	199	113	21	1	249	120	103	243
Second Ward, Precinct B	169	127	18		322			
Second Ward, Precinct C	147	98	8		265	73	79	164
Third Ward, Precinct A	170	129	9		318	71	53	133
Third Ward, Precinct B	181	174			366	66	71	144

MONTGOMERY COUNTY—Concluded.

Voting Precincts.	For Governor, 1920.					For Governor, 1918.		
	Dem.	Rep.	Soc.	S. T.		Dem.	Rep.	
	Vic Donahey.	Harry L. Davis.	Frank B. Hamilton.	Earl H. Foote.	Total Vote Cast in State	James M. Cox.	Frank B. Willis.	Total Vote Cast in State
Perry—								
North Precinct A	110	140	1		262	42	79	130
North Precinct B	100	76	1		188	40	49	98
South Precinct A	82	109	1		204	50	58	112
South Precinct B	119	104		1	230	40	61	110
Randolph—								
Precinct A	91	200	2		311	42	115	164
Precinct B	147	183	8	1	344	82	93	189
Precinct C	136	203	7		350	47	70	123
Englewood Precinct	73	94	3		178	35	44	86
Van Buren—								
East Precinct A	84	98	23	1	259			
East Precinct B	209	195	16		431	121	177	356
East Precinct C	282	282	85		660	70	108	196
West Precinct A	289	228	22	3	551			
West Precinct B	211	158	14		394	203	153	373
Oakwood, Precinct A	171	314	6		492			
Oakwood, Precinct B	151	277	4		438	136	100	246
Washington—								
Precinct A	109	147	4		275	51	83	145
Precinct B	123	173	1		305	58	99	161
Centerville Precinct	53	156	1		215	25	74	105
Wayne	139	203	12		364	84	119	217
Totals	43,015	41,541	4,540	89	91,526	20,782	18,261	41,906
Pluralities	1,474					2,521		

VOTE FOR COUNTY OFFICERS, 1920.

Office.	Democrat.	Vote.	Republican.	Vote.	Socialist.	Vote.
Clerk of Courts	Shelby L. Claynor	38,288	C. D. Hoffman	44,322	Elmer A. Blochen	4,643
Sheriff	Howard E. Webster	38,087	James E. Cusick	45,429	Elmer E. Mattes	4,498
County Commissioner	Clem L. Shroyer	37,803	Herbert A. Shank	44,961	Chas. E. Hennessy	4,685
County Commissioner	Chas. J. Fox	37,445	John J. Baker	45,137	Fred W. Kuntz	4,689
County Commissioner	Edward W. Kamnis	36,960	Sidney A. Mosby	45,216	Harry L. Williams	4,657
Treasurer	M. L. Beard	39,751	Charles A. Kline	43,537	Bert E. Rupert	4,606
Recorder	Chester Garver	37,282	W. H. Guckes	45,579	Joseph Woodward	4,608
Surveyor	Lawrence M. Dissinger	36,778	Parker S. Bookwalter	46,068	Elmer Hayes	4,644
Prosecuting Attorney	Sam D. Kelly	37,345	H. E. Mau	46,410		
Coroner	Frederick C. Rounds	37,424	Elmer E. Kimmel	45,353	Andrew Krehbill	4,717

VOTE FOR PROBATE JUDGE.

John W. Edwards ..... **24,879.**
Harry N. Routzohn ..... **43,084.**

MORGAN COUNTY.

Voting Precincts.	For Governor, 1920.					For Governor, 1918.		
	Dem.	Rep.	Soc.	S. T.		Dem.	Rep.	
	Vic Donahey.	Harry L. Davis.	Frank B. Hamilton.	Earl H. Foote.	Total Vote Cast in State.	James M. Cox.	Frank B. Willis.	Total Vote Cast in State.
Bloom—								
East Precinct	70	81			155	33	53	89
West Precinct	22	40	2		67	10	25	41
Bristol	187	141			340	109	87	211
Center	156	117			285	101	71	179
Deerfield	91	188	1		283	67	105	171
Horner—								
Bishopville Precinct	35	131			165	27	69	99
Montville	54	170	1		229	30	93	128
Malta	138	150			293	84	83	172
Malta Precinct, North	88	161	3		261			
Malta Precinct, South	85	168	1		258	85	136	224
Manchester	91	94			196	55	51	108
Marion	100	317			430	60	165	228
Cluster Hill Precinct	55	189			253	21	89	110
Meigsville	120	140	1		279	81	97	195
Morgan	74	75			151	37	38	75
McConnellsville, Precinct A	92	135			232			
McConnellsville, Precinct B	116	183			310	105	142	250
McConnellsville, Precinct C	74	89			165	105	116	228
McConnellsville, Precinct D	153	169			337			
Penn	113	270			393	57	171	231
Union	143	227			383	85	122	213
Windsor	177	287	5		482	125	186	317
Stockport Precinct	95	129			234	53	55	107
York	72	77	5		160	38	56	101
Deavertown Precinct	15	44	17		76	9	33	48

Rose Farm Precinct	38	38	81		169	55	35	92
Totals	2,457	3,810	116	1	586	1,432	2,078	3,617
Pluralities		1,353					646	

VOTE FOR COUNTY OFFICERS, 1920.

Office.	Democrat.	Vote.	Republican.	Vote.
Clerk of Courts	A. G. Masterson	2,161	J. E. Spence	4,010
Sheriff	Fred Mummey	1,913	W. E. Stallsmith	4,333
County Commissioner	John M. Beard	2,054	W. A. Barkhurst	3,986
County Commissioner	Dwight Hale	2,211	C. T. Lovell	3,807
County Commissioner	U. E. Parmiter	2,120	R. B. Pierpoint	3,913
Treasurer	Geo. B. Kenny	2,181	J. W. Caster	4,010
Recorder	John W. Ball	2,266	Wm. N. Blackburn	3,913
Surveyor			T. B. Smith	4,132
Prosecuting Attorney			G. O. McGonagal	4,107
Coroner			H. L. Fiscus	4,088

VOTE FOR PROBATE JUDGE.

Geo. H. Black	1,756
Alfred H. Mercer	3,367

MORROW COUNTY.

Voting Precincts.	For Governor, 1920.					For Governor, 1918.		
	Dem.	Rep.	Soc.	S. T.		Dem.	Rep.	
	Vic Donahey.	Harry L. Davis.	Frank B. Hamilton.	Earl H. Foote.	Total Vote Cast in State	James M. Cox.	Frank B. Willis.	Total Vote Cast in State
Bennington	122	186	1		317	50	114	167
Morengo Precinct	53	80			142	16	45	65
Canaan—								
North Precinct	69	116			197	60	54	118
South Precinct	115	72			194	40	69	113
Cardington—								
East Precinct	152	238			403	59	98	158
West Precinct	151	159			321	60	73	135
Cardington Precinct	121	202			331	63	120	187
Chester	104	153			270	57	103	162
Chesterville Precinct	49	58			105	16	30	47
Congress	256	91			358	114	95	216
Franklin	221	135			366	80	105	191
Gilead—								
East Precinct	210	172		1	415	79	141	234
West Precinct	55	40			97	28	24	52
Edison Precinct	74	171			250	33	70	104
Mt. Gilead, North Precinct	282	316	1		611	101	157	270
Mt. Gilead, South Precinct	218	220			454	93	114	209
Harmony	133	149	3	1	295	79	103	185
Lincoln	143	203	6		368	75	121	202
North Bloomfield	197	128	1		333	86	104	194
Perry—								
First Precinct	93	46	2		152	42	43	90
Second Precinct	100	58			169	51	37	89
Peru	109	163	1		286	44	112	164
South Bloomfield	114	157			276	44	108	154
Sparta Precinct	40	38	1		81	18	21	40
Troy	93	99			194	52	63	116

Washington—								
North Precinct	86	130			224	39	66	110
South Precinct	69	43			117	29	34	64
Westfield	121	174			298	66	123	192
Totals	3,229	3,797	19	2	7,624	1,574	2,347	4,028
Pluralities		568					773	

VOTE FOR COUNTY OFFICERS, 1920.

Office.	Democrat.	Vote.	Republican.	Vote.
Clerk of Courts	Russell Gardner	2,811	R. D. Colmery	4,375
Sheriff	William R. Corwin	3,656	W. L. Hardman	3,623
County Commissioner	E. E. Copeland	3,052	O. H. Dailey	3,904
County Commissioner	J. C. Corwin	2,855	Carl Morris	4,335
County Commissioner	Floyd Rinehart	2,850	J. F. McClarren	4,049
Treasurer	H. B. Garverick	2,598	W. E. Breese	4,483
Recorder	Grace Robosson	3,206	Frank L. Myers	4,038
Surveyor	H. D. Schoonover	2,780	Lot D. Jones	4,208
Prosecuting Attorney			P. H. Wieland	4,773
Coroner	T. Caris	3,275		

VOTE FOR PROBATE JUDGE.

Clayton James	2,300
H. C. Curtis	3,745

MUSKINGUM COUNTY.

Voting Precincts.	For Governor, 1920.					For Governor, 1918.		
	Dem.	Rep.	Soc.	S. T.		Dem.	Rep.	
	Vic Donahey.	Harry L. Davis.	Frank B. Hamilton	Earl H. Foote.	Total Vote Cast in State.	James M. Cox.	Frank B. Willis.	Total Vote Cast in State.
Zanesville—								
First Ward, Precinct A	45	91	1		141	102	55	160
First Ward, Precinct B	129	187			316	90	65	161
First Ward, Precinct C	102	144			256	89	66	161
First Ward, Precinct D	155	180	1		347	89	50	141
First Ward, Precinct E	139	166	9		317			
First Ward, Precinct F	143	124	3		279	83	58	149
Second Ward Precinct A	128	160	1		304	109	61	175
Second Ward, Precinct B	199	139	4		358	77	32	119
Second Ward, Precinct C	174	97	2		279	89	46	140
Second Ward, Precinct D	101	155	6		275	108	88	201
Second Ward, Precinct E	136	81	4		229			
Second Ward, Precinct F	82	61	3		165	89	41	136
Third Ward, Precinct A	149	100	5		284	109	53	169
Third Ward, Precinct B	115	104			230	75	83	160
Third Ward, Precinct C	130	146	5		294	104	70	178
Third Ward, Precinct D	172	208	8		407	115	60	181
Third Ward, Precinct E	116	81	15		226			
Third Ward, Precinct F	198	144	2		258	90	57	158
Fourth Ward, Precinct A	122	93	5	1	240	113	74	191
Fourth Ward, Precinct B	101	104	7		226	79	53	137
Fourth Ward, Precinct C	112	155	1		272	40	55	98
Fourth Ward, Precinct D	130	193	1		335	100	107	211
Fourth Ward, Precinct E	114	168	2		294	66	84	154
Fourth Ward, Precinct F	173	156	6		362	111	148	269
Fourth Ward, Precinct G	112	184			301	72	90	164
Fourth Ward, Precinct H	71	85			159			
Fourth Ward, Precinct I	159	182	2		352			
Fourth Ward, Precinct J	121	108	2		238			
Fifth Ward, Precinct A	133	145	1		289	76	79	157

Fifth Ward, Precinct B	122	157	2		291	102	90	197
Fifth Ward, Precinct C	115	155	3		282	36	46	86
Fifth Ward, Precinct D	67	132	2		213	51	68	124
Fifth Ward, Precinct E	117	138	6		276	85	111	197
Fifth Ward, Precinct F	211	179	4		405	93	94	191
Fifth Ward, Precinct G	150	155	3		321	83	95	180
Fifth Ward, Precinct H	71	96	1		172	39	96	142
Fifth Ward, Precinct I	115	67	6		195			
Fifth Ward, Precinct J	48	58	1		111			
Fifth Ward, Precinct K	33	59			92			
Fifth Ward, Precinct L	77	87	1		170			
Sixth Ward, Precinct A	122	155			277	107	86	198
Sixth Ward, Precinct B	169	226	3		415	79	77	156
Sixth Ward, Precinct C	126	156	2		292	115	80	197
Sixth Ward, Precinct D	143	116			263	52	48	102
Sixth Ward, Precinct E	78	92	1		176	86	106	195
Sixth Ward, Precinct F	76	71	1		151			
Sixth Ward, Precinct G	138	124	5		273			
Totals	5,739	6,164	137	1	12,508	3,003	2,572	5,735
Adams	83	68			155	60	39	107
Blue Rock	146	120			269	45	123	171
Brush Creek—								
Precinct A	95	71	3		175			
Precinct B	48	102			162	77	100	182
Cannelville Precinct	40	90			137	43	53	100
Cass—								
Precinct A	190	100			222			
Precinct B	104	77	1		192	85	136	225
Clay	27	61	5		106	21	38	65
Roseville Precinct A	123	155	4		292	52	86	140
Roseville, Precinct B	154	145	2		311	44	88	134
Falls—								
Precinct A	206	256	8		476			
Precinct B	146	176	1		332	140	158	313
Precinct C	113	82	5		211	83	108	200
Harrison	58	89			154	35	56	92
Taylorsville Precinct	128	139			274	49	71	121
Highland	110	131			256	37	89	130
Hopewell—								
Precinct A	140	125			273			
Precinct B	89	127			228	119	149	273
Jackson	106	135			251	55	104	161
Frazeysburg Precinct	142	173	2		325	66	77	149
Jefferson	28	25			55	13	16	30
Dresden, Precinct A	104	126	3		245	89	61	153
Dresden, Precinct B	108	107	1		222			
Dresden, Precinct C	103	76	1		182	75	91	173
Licking	104	248	2		372	55	117	178
Madison	66	169	1		246	29	115	148

MUSKINGUM COUNTY—Concluded.

Voting Precincts.	For Governor, 1920.					For Governor, 1918.		
	Dem.	Rep.	Soc.	S. T.		Dem.	Rep.	
	Vic Donahey.	Harry L. Davis.	Frank B. Hamilton.	Earl H. Foote.	Total Vote Cast in State	James M. Cox.	Frank B. Willis.	Total Vote Cast in State
Meigs—								
Precinct A	78	119			204			
Precinct B	122	83			216	104	147	251
Monroe	134	134			182	53	97	155
Muskingum	134	109			247	63	84	151
Newton—								
Newton Precinct	150	143			318	74	99	186
Newtonville Precinct	155	66			222	68	60	146
Uniontown Precinct	161	176			348	67	99	170
Uniontown Corporation Precinct	44	57	1		106	24	27	52
Perry	150	133	2		293	81	96	188
Rich Hill—								
Precinct A	86	119	2		218			
Precinct B	137	54			198	95	141	242
Salem	79	102	3		200	46	75	125
Adamsville Precinct	45	35	1		86	18	19	39
Salt Creek	164	155	3		342	65	121	196
Springfield—								
Precinct A	114	120	1		255	82	79	169
Precinct B	92	106	1		202	23	54	80
South Zanesville Corporation	185	119	9		327	105	63	179
Union—								
New Concord, Precinct A	165	112	1		280			
New Concord, Precinct B	121	74			200	27	45	76
New Concord, Precinct	89	48			123	59	137	207
Norwich Corporation	59	39			100	26	70	100
Norwich Precinct	95	67	1		169	18	16	34
Washington—								
Precinct A	62	62	1		137	33	47	83
Precinct B	81	102	5		211	56	72	134

Wayne—								
Precinct A	117	116	5		258			
Precinct B	103	64	2		173	43	76	121
Duncan Falls Precinct	73	13			199	136	105	249
Totals	11,424	11,964			24,469	5,641	6,276	12,313
Pluralities		540					635	

VOTE FOR COUNTY OFFICERS, 1920.

Office.	Democrat.	Vote.	Republican.	Vote.
Clerk of Courts	Marion W. Redman	8,108	B. E. Leasure	14,436
Sheriff	Herman Seyerle	8,886	Harvey Garrett	14,431
County Commissioner	O. L. Bolin	9,610	Harry R. Cook	11,925
County Commissioner	George Heim	10,986	Ira U. Dailey	13,354
County Commissioner	E. L. Paul	9,048	Samuel Frazier	12,798
Treasurer	Olney Gilloyly	9,936	W. J. Mendenhall	12,933
Recorder	Charles Snyder	10,055	J. C. Holloway	12,607
Surveyor	John Ray Tanner	9,035	Albert T. Connar	13,516
Prosecuting Attorney	Clem A. Maxwell	12,399	H. W. Kuntz	10,875
Coroner	Thomas L. Sutton	9,227	J. M. Pedicord	73,486

VOTE FOR PROBATE JUDGE.

Harvey C. Wine	8,387
Neil Starkey	11,639

NOBLE COUNTY.

Voting Precincts.	For Governor, 1920.					For Governor, 1918.		
	Dem.	Rep.	Soc.	S. T.		Dem.	Rep.	
	Vic Donahey.	Harry L. Davis.	Frank B. Hamilton	Earl H. Foote.	Total Vote Cast in State.	James M. Cox.	Frank B. Willis.	Total Vote Cast in State.
Beaver	183	155			350	101	95	200
Batesville Precinct	32	91			123	18	42	61
Brookfield	178	151			334	93	93	187
Buffalo	121	98			228	80	54	136
Center	28	122			154			
East Center Precinct	34	184			227	28	179	212
Saralisville Precinct	28	79			116	11	43	55
Elk	127	110			246	73	60	133
Flag Precinct	82	67			151	40	38	78
Enoch	184	79			280	102	68	173
Jackson	145	219			374	75	142	220
Jefferson	71	108			192	41	51	98
Dexter City Precinct	50	123			177	18	62	81
Marion	47	122			179	48	137	192
Summerfield Precinct	85	169			262			
Whigville Precinct	23	116			150	44	73	119
Noble	157	151			314	76	72	149
Ava Precinct	79	110			192	44	49	95
Belle Valley Precinct	225	53			293	105	27	133
Maple Heights Precinct	119	52			172	44	17	61
Olive	190	118			312	93	73	172
Olive Precinct	98	150			247	44	77	125
Caldwell, Precinct 1	107	182			290	73	124	200
Caldwell, Precinct 2	96	178			280			
Caldwell, Precinct 3	143	262			411	86	139	229
Seneca	44	251			305	27	151	183
Sharon	86	36			125	39	18	59
Forest Grove Precinct	119	86			210	71	53	128
Stock Precinct	75	45			124			
East Precinct	92	160			266	106	118	229

Wayne	26	155			189	26	96	122
Absent Votes	12	19			31	8	9	17
Totals	3,086	4,001			7,204	1,614	2,160	3,847
Pluralities		915					516	

VOTE FOR COUNTY OFFICERS, 1920.

Office.	Democrat.	Vote.	Republican.	Vote.
Clerk of Courts	W. D. Radcliff	3,328	J. W. Matheny	3,790
Sheriff			Rile Groves	4,136
County Commissioner	Geo. McKee	3,263	Clay Blake	3,819
County Commissioner	Joe H. Bryan	3,201	B. B. Rucker	3,839
County Commissioner	John M. Warehime	2,728	John West	3,864
Treasurer	Forest Sunford	3,459	J. S. Danford	3,635
Recorder	H. E. Miller	2,764	Willis McCune	4,250
Surveyor	J. M. Franklin	3,079	Edward L. Merry	4,011
Prosecuting Attorney	Harry A. Smith	3,203	U. H. Buchey	3,871
Coroner	Isaac Parrish	3,037	O. O. McKee	242

VOTE FOR PROBATE JUDGE.

Andrew Brotton ..... 2,936.
Dick Headly ..... 3,098.

OTTAWA COUNTY.

Voting Precincts.	For Governor, 1920.					For Governor, 1918.		
	Dem.	Rep.	Soc.	S. T.		Dem.	Rep.	
	Vic Donahey.	Harry L. Davis.	Frank B. Hamilton	Earl H. Foote.	Total Vote Cast in State.	James M. Cox.	Frank B. Willis.	Total Vote Cast in State.
Allen—								
First Precinct	105	138	5		293	86	78	165
Second Precinct	51	135			201	44	83	134
Bay	97	56	4		165	78	43	123
Benton—								
First Precinct	20	38	15		80	22	33	61
Second Precinct	62	128	8		209	51	64	117
Third Precinct	59	98	2		167	67	53	129
Fourth Precinct	38	64	2		132	52	40	107
Carroll—								
First Precinct	65	46			118	53	45	103
Second Precinct	36	50			95	36	35	77
Third Precinct	100	35	4		149	54	40	96
Catawba	65	106			178	45	58	105
Clay—								
First Precinct	166	196			429	96	100	204
Second Precinct	112	99			257	83	81	180
Third Precinct	39	40			86	25	25	54
Dunburg—								
First Precinct	123	94	1		228	100	35	140
Second Precinct	138	97			241	111	37	150
Third Precinct	101	219	3		339	58	86	148
Erie	84	140	1		229	54	61	118
Harris—								
First Precinct	165	276	4		460	89	122	214
Second Precinct	106	220	1		349	78	142	228
Portage—								
First Precinct	217	180			424	124	59	194
Second Precinct	158	135			299	90	34	128
Third Precinct	234	192	4		446	111	96	210

Fourth Precinct	172	189	1		389	121	68	200
Fifth Precinct	131	183	2		338	78	74	169
Put-in-Bay—								
First Precinct	29	77			108	31	33	64
Second Precinct	5	48			54	7	14	23
Third Precinct	22	24			47	22	11	33
Fourth Precinct	20	78	3	1	104	26	40	66
Salem—								
First Precinct	210	191	4	1	432	121	73	198
Second Precinct	101	97	4		213	66	40	112
Third Precinct	63	55	1		125	58	37	98
Fourth Precinct	105	63	1		195	94	60	163
Totals	3,199	3,807	72	2	7,579	2,231	1,900	4,311
Pluralities		608					331	

VOTE FOR COUNTY OFFICERS, 1920.

Office.	Democrat.	Vote.	Republican.	Vote.
Clerk of Courts	Angest Balmsen	2,629	George A. Fisher	4,466
Sheriff	O. J. Starkloft	3,638	Vernon Plantz	3,452
County Commissioner	Aug. H. Mehlow	2,983	William Oestrich	3,685
County Commissioner	Bert Subbier	3,023	Henry Pettibone	3,912
County Commissioner	S. Sorensen	3,005	Nelson Wood	3,806
Treasurer	Otto Georgil	3,307	A. G. Winnie	3,503
Recorder	N. A. Clemons	2,793	James H. Faus	4,027
Surveyor	Harry A. Smith	3,443	Mack Taylor	3,441
Prosecuting Attorney			A. F. Allyn	4,290
Coroner			A. L. Bowman	4,133

VOTE FOR PROBATE JUDGE.

Carl W. Sperling ..... 4,448.
J. J. Robinson ..... 1,456.

PAULDING COUNTY.

Voting Precincts.	For Governor, 1920.					For Governor, 1918.		
	Dem.	Rep.	Soc.	S. T.		Dem.	Rep.	
	Vic Donahey.	Harry L. Davis.	Frank B. Hamilton.	Earl H. Foote.	Total Vote Cast in State.	James M. Cox.	Frank B. Willis.	Total Vote Cast in State.
Paulding—								
Briceton Precinct	100	90			192	65	38	103
Latty Precinct	47	64			123	26	43	70
Paulding, Precinct A	116	184	1		304	20	30	50
Paulding, Precinct B	157	237	1		405			
Paulding, Precinct C	131	187			326	100	166	267
East Precinct	31	54			85	87	138	222
West Precinct	77	60			139	36	44	80
Auglaize	100	164			270	61	112	177
Benton—								
North Precinct	78	75			158	37	44	81
Payne, South Precinct	59	63			123	25	27	52
South Precinct	91	101			204	66	60	128
Blue Creek—								
East Precinct	48	87			140			
West Precinct	76	104			194	31	47	81
Haviland Precinct	54	38			94	30	31	61
Scott Precinct	34	32			68	15	16	31
Brown—								
East Precinct	103	212	2		322	58	72	132
West Precinct	37	48	2		92	68	119	196
Melrose Precinct	31	63	4		99	19	50	72
Oakwood Precinct	57	137			201	39	60	103
Carryall, Precinct East	60	118	1		182	26	34	60
Carryall, Precinct West	56	113	1		178			
Antwerp Precinct						88	171	259
East Precinct	76	185	3		276	29	83	116
West Precinct	103	186	3		302	34	73	110
Crane—								
North Precinct	67	104	2		153			

South Precinct	40	116			181	74	131	206
Cecil Precinct	57	79			137	24	40	64
Emerald	147	153	2		307	92	101	193
Harrison—								
North Precinct	69	146			225			
South Precinct	44	82			134	58	71	131
Payne, Precinct A	93	100			196	92	110	204
Payne, Precinct B	99	108	2		223	28	48	80
Broughton Precinct	31	31			67	20	18	37
Jackson—								
North Precinct	88	138			235	67	79	148
South Precinct	69	113	3		189	41	63	105
Latty—								
East Precinct	61	78	7		151			
West Precinct	75	120	2		202	36	47	90
Grove Hill Precinct	155	115	6		285	71	73	145
Washington—								
East Precinct	61	113	3	1	185	50	70	120
West Precinct	63	146	4		220	44	101	148
Totals	2,941	4,344	54	1	7,567	1,712	2,498	4,264
Pluralities		1,403					786	

VOTE FOR COUNTY OFFICERS, 1920.

Office.	Democrat.	Vote.	Republican.	Vote.
Clerk of Courts	T. J. Beaty	2,774	A. E. Goodwin	4,450
Sheriff	Robert C. Meade	3,015	C. E. Hughes	4,258
County Commissioner	John Adam	2,880	Perry Heazalit	4,285
County Commissioner	P. M. Gosstephan	2,835	James G. Jackson	4,261
County Commissioner	B. A. Winans	2,899	Owen L. Jeffery	4,264
Treasurer	S. A. Gusler	2,777	Frank E. Andrews	4,418
Recorder	W. E. Thompson	2,749	Pearl H. Taylor	4,460
Surveyor	Floyd L. Reed	2,820	Henry Green	4,419
Prosecuting Attorney			Marvin Day	4,546

VOTE FOR PROBATE JUDGE.

Tona Secrest	2,484
Perry Poorman	3,805

PERRY COUNTY.

Voting Precincts.	For Governor, 1920.					For Governor, 1918.		
	Dem.	Rep.	Soc.	S. T.		Dem.	Rep.	
	Vic Donahey.	Harry L. Davis.	Frank B. Hamilton.	Earl H. Foote.	Total Vote Cast in State.	James M. Cox.	Frank B. Willis.	Total Vote Cast in State.
Bearfield Township—								
East 1 recinct	112	121	28		276			
West 1 recinct	28	58	9		103	85	113	206
Santoy Precinct	78	105	13		208	81	86	175
Clayton—								
Redfield Precinct	111	149	33		314	105	110	220
Rehoboth Precinct	93	149	1		249	51	95	151
Coal	103	99	1		208	73	42	119
New Straitsville, Precinct A	73	89	1		168			
New Straitsville, Precinct B	141	140			289	171	70	251
New Straitsville, Precinct C	185	79			272			
New Straitsville, Precinct D	131	75			216	128	103	232
Harrison—								
Crooksville Precinct	69	79	18		175	105	91	108
McLuney, East Precinct	40	76	13		132			
McLuney, West Precinct	77	63	30		186	96	88	189
Roseville Precinct	154	138	6		307	70	99	180
Roseville Corporation	58	55	5		123	25	22	47
Crooksville, Precinct A	116	144	15		293	54	63	122
Crooksville, Precinct B	107	93	14	1	220	104	91	199
Crooksville, Precinct C	130	99	16		258			
Crooksville, Precinct D	81	130	6		234	83	83	170
Crooksville, Precinct E	99	149	8		271			
Crooksville Precinct F	69	70	7		155	73	116	193
Hopewell—								
East Precinct	78	124			207			
West Precinct	193	157			365	133	192	335
Jackson—								
East Precinct	142	98			250			

West Precinct	48	185	1		248	120	175	295
Junction City Precinct	205	220	1		443	97	92	192
Madison	103	148		1	262	39	95	139
Monday Creek	105	126			238	50	89	145
Monroe—								
Buckingham Precinct	94	103	1		201	52	72	127
Congo Precinct	60	155	7		234	54	78	139
Corning, North Precinct	65	89	6		166			
Corning South Precinct	78	103	10		198	42	67	122
Corning Corporation, West Precinct	122	103	5		245	53	55	110
Corning Corporation Precinct	62	101	15		194	87	74	161
Rendville Precinct	39	71	4		120	22	33	56
Rendville Corporation	33	214	1		252	27	106	137
Pike—								
East Precinct	70	118			195			
South Precinct	119	115	2		241	85	111	209
West Precinct	110	131			254	61	80	145
New Lexington—								
Precinct A	115	170	4		310			
Precinct B	166	143	4		322	106	111	221
Precinct C	118	232	2		365	83	149	242
Precinct D	132	247	3		392			
Precinct E	105	162	2		270	92	140	233
Pleasant	123	212	2		349	74	115	195
Reading—								
North Precinct	102	92			198			
East Precinct	139	55			203	49	65	119
South Precinct	77	155	2		241	117	105	225
Somerset, North Precinct	114	145			268			
Somerset, South Precinct	185	146	2		342	161	125	288
Salt Lick—								
East Precinct	48	72	1		124			
West Precinct	65	131	3		216	30	36	66
Hunlock Precinct	67	91	2		169	33	69	103
Shawnee, East Precinct	142	162	2		318	95	101	202
Shawnee, Middle Precinct	107	119			235	80	70	153
West Precinct	124	164			298	47	75	127
Thorn—								
East Precinct	192	63		1	264	219	103	330
West Precinct	184	102			297	59	61	125
Thornville Precinct	171	124	1		303			
Totals	6,257	7,308	308	3	14,454	3,416	3,879	7,493
Pluralities		1,051					463	

PERRY COUNTY—Concluded.

VOTE FOR COUNTY OFFICERS, 1920.

Office.	Democrat.	Vote.	Republican.	Vote.
Clerk of Courts	Clinton L. Dean	5,886	C. K. Wagner	7,424
Sheriff	Robert Ferguson	6,313	Herbert Minshull	7,244
County Commissioner	Elmer Cotterman	5,732	S. H. Brown	7,363
County Commissioner	Andrew W. Moore	4,792	John W. Klingler	7,448
County Commissioner	A C Snider	4,626	G. W. Skinner	7,814
Treasurer	E. C. Cooperider	5,813	Charles R Stump	7,395
Recorder			Orr N. Spung	8,047
Surveyor			John Avery	8,016
Prosecuting Attorney	D. F. Frew	5,586	Vincent Tague	7,688
Coroner			D. R. Price	7,890

VOTE FOR PROBATE JUDGE.

Rudd B. Gue	4,299
A. Edgar Hammond	5,973

PICKAWAY COUNTY.

Voting Precincts.	For Governor, 1920.					For Governor, 1918.		
	Dem.	Rep.	Soc.	S. T.		Dem.	Rep.	
	Vic Donahey.	Harry L. Davis.	Frank B. Hamilton	Earl H. Foote.	Total Vote Cast in State.	James M. Cox.	Frank B. Willis.	Total Vote Cast in State.
Circleville—								
First Ward, East Precinct	440	185	5		652	171	107	286
First Ward, West Precinct	293	173	2		477	114	76	195
Second Ward	527	199	1		739	209	126	347

Third Ward	345	235			618	151	90	245
Fourth Ward, North Precinct	268	176	3		473	126	96	230
Fourth Ward, South Precinct	263	141	1		427	102	78	190
Circleville	120	48			174	55	33	95
Darby	234	322			583	130	78	314
Deercreek	202	211			429	118	115	234
Williamsport Precinct	154	190			352	79	74	154
Harrison	218	124			353	107	72	182
Ashville Precinct	305	221	1		547	128	105	233
South Bloomfield Precinct	64	34			104	32	26	58
Jackson—								
North Precinct	138	97			241	58	56	118
South Precinct	105	69			185	54	46	102
Madison	213	96	1		318	96	50	153
Monroe	255	340	3		617	152	198	353
Mahlenburg	71	126			207	36	81	119
Darbyville Precinct	27	95			127	12	50	62
Perry	199	254	1		462	86	168	254
New Holland Precinct	163	250			421	70	93	163
Pickaway	229	203		1	468	109	140	253
Saltcreek—								
Saltcreek Precinct	212	201			425	108	120	233
Tarlton Precinct	91	62			160	43	34	78
Scioto—								
North Precinct	104	97			209	46	57	105
South Precinct	230	162			415	134	102	243
Commercial Point Precinct	59	40			104	28	33	62
Walnut	301	163			493	134	127	267
Washington	204	80			290	105	60	177
Wayne	122	93	1		226	68	53	124
Totals	6,156	4,687	20	1	11,296	2,861	2,644	5,629
Pluralities	1,469					217		

VOTE FOR COUNTY OFFICERS, 1920.

Office.	Democrat.	Vote.	Republican.	Vote.
Clerk of Courts	D. Adrian Yates	5,726	J. Sherman Grabill	4,894
Sheriff	Joseph Metzger	4,508	Joe West	6,352
County Commissioner	J. R. Holt	5,640	J. H. Sark	5,469
County Commissioner	A. E. Schleich	5,744		
County Commissioner	S. D. Stout	5,857		
Treasurer	Harry W. Moore	5,917	Don F. Asher	4,721
Recorder	George R. Whitehurst	5,686	Abram Parrett	5,028
Surveyor	Harry F. Alkire	5,917		
Prosecuting Attorney	C. A. Liest	5,090	C. A. Weldon	5,670
Coroner	O. H. Dunton	5,365	H. D. Jackson	5,292

VOTE FOR PROBATE JUDGE.

Joseph W. Adkins 4,657
H. B. Weaver ..... 3,877.

PIKE COUNTY.

Voting Precincts.	For Governor, 1920.					For Governor, 1918.		
	Dem.	Rep.	Soc.	S. T.		Dem.	Rep.	
	Vic Donahey.	Harry L. Davis.	Frank B. Hamilton.	Earl H. Foote.	Total Vote Cast in State.	James M. Cox.	Frank B. Willis.	Total Vote Cast in State.
Beaver	123	96	4		240	77	39	120
Beaver Precinct	65	74	2		144	35	28	66
Benton	186	89	1		282	123	55	186
Camp Creek	126	158	4		298	70	75	151
Jackson—								
East Precinct	101	137			247	72	69	145
West Precinct	55	200	1		263	36	84	122
Marion Township	114	175			297			
Mifflin	211	166	3		396	134	67	204
Newton	104	250	3		363	76	110	196
Pebble	282	150			438	162	79	244
Pee Pee	157	218			385	122	85	207
Waverly, Precinct East	275	228			521			
Waverly, Precinct West	209	178	2		404	239	129	372
Perry	138	131	1		281	91	61	157
Scioto	140	185			337	64	108	177
Seal	153	115			275	87	60	147
Piketon Precinct	94	238			339	51	106	159
Sunfish	247	71		1	331	100	39	144
Union	96	145	1		250	60	69	131
Totals	2,876	3,004	22	1	6,091	1,659	1,350	3,079
Pluralities		128				309		

VOTE FOR COUNTY OFFICERS, 1920.

Office.	Democrat.	Vote.	Republican.	Vote.
Clerk of Courts	G. Lawrence Trainer	2,715	L. F. Swiger	3,120
Sheriff	John Yakrous	2,751	Chambers A. McCloy	3,110
County Commissioner	G. P. Chrisman	2,673	B. A. Crabtree	3,141
County Commissioner	Wm. Nicodemus	2,689	James R. Hibbens	3,132
County Commissioner	J. W. Robinson	2,680	John Shoemaker	3,170
Treasurer	Clinton Satterfield	2,669	Jacob C. Slavens	3,193
Recorder	W. E. Farmer	2,664	B. Elsworth Crabtree	3,178
Surveyor	John W. Thompson	2,671	Wilmer Gehres	3,174
Prosecuting Attorney	John W. Long	2,651	Levi B. Moore	3,216
Coroner	Earl D. Parker	2,670	Frank C. Metzger	3,171

VOTE FOR PROBATE JUDGE.

Ollie Dixon	2,228.
Harrold R. Reisinger	2,358.

PORTAGE COUNTY.

Voting Precincts.	For Governor, 1920.					For Governor, 1918.		
	Dem.	Rep.	Soc.	S. T.		Dem.	Rep.	
	Vic Donahey.	Harry L. Davis.	Frank B. Hamilton.	Earl H. Foote.	Total Vote Cast in State	James M. Cox.	Frank B. Willis.	Total Vote Cast in State
Ravenna—								
First Ward, Precinct A	96	104	3		212	116	71	191
First Ward, Precinct B	103	133	8		255			
First Ward, Precinct C	143	131	6	1	313	87	43	138
Second Ward, Precinct A	107	139	3		256	68	109	176
Second Ward, Precinct B	103	153	2		262			
Second Ward, Precinct C	41	105	1		156	44	55	103
Third Ward, Precinct A	150	120	5		280	104	57	162
Third Ward, Precinct B	86	103	5	1	200			
Third Ward, Precinct C	148	182	6		350	101	90	198
Fourth Ward, Precinct A	157	162	5		339	91	76	173
Fourth Ward, Precinct B	143	163	7		333			
Fourth Ward, Precinct C	26	48	3		82	65	80	151
Kent—								
Precinct A	177	149	4		336	136	116	267
Precinct B	170	143	1		318	109	92	208
Precinct C	119	67	2		190	143	70	222
Precinct D	138	76	3		226	137	179	324
Precinct E	40	48	2		91	153	84	241
Precinct F	114	88	9		228			
Precinct G	106	51	5		165			
Precinct H	81	127	2		212			
Precinct I	333	234			583			
Precinct J	152	81	1		245			
Precinct K	172	86	2		266			
Precinct L	98	71			188			
Atwater—								
East Precinct	104	96	3	1	214			
West Precinct	132	176	14		328	182	181	274
Aurora	135	104	3		250	56	48	118

Brimfield—								
North Precinct	117	57	4		185			
South Precinct	81	75	2	1	163	124	76	208
Charlestown	105	134	6		261	63	75	147
Deerfield—								
North Precinct	51	150	1		215			
South Precinct	54	159	2		223	50	172	234
Edinburg	150	162	3		332	76	103	189
Franklin—								
Precinct A	119	90	8	1	219			
Precinct B	152	154	17	1	333	111	109	226
Freedom	96	140	4		252	51	88	141
Garrettsville—								
Precinct A	144	160	1		316			
Precinct B	120	152	3	1	283	76	159	237
Hiram	145	65	2		217	76	64	144
Hiram Village	171	40	2		216	24	49	77
Mantua—								
North Precinct	112	77	2		196	58	63	127
South Precinct	33	31	1		96	25	18	44
Mantua Village	183	160	1		356	94	70	171
Nelson	128	129	1	5	270	56	91	151
Palmyra—								
East Precinct	58	70			136			
West Precinct	87	143	3		238	79	100	189
Paris	97	143	2		247	56	76	134
Randolph, Precinct East	84	144	3		227			
Randolph, Precinct West	131	143	10		297	134	152	306
Ravenna—								
East Precinct	75	68	1		154			
West Precinct	129	110	10		216	125	103	239
Rootstown	125	134	10		248	125	116	266
New Millford	89	79	1		177			
Shatersville	134	134	13		286	77	82	176
Streetsboro	114	106	1		244	65	66	141
Suffield—								
Precinct A	147	99	2		261	117	74	202
Precinct B	82	100	6		197	47	59	115
Magadore Village	17	31	6		57			
Windham	89	124	4		220	45	83	131
Windham Precinct	83	89			175	23	43	66
Total	6,876	6,792	237	12	6,086	3,369	3,442	7,007
Pluralities	84						73	

PORTAGE COUNTY—Concluded.

VOTE FOR COUNTY OFFICERS, 1920.

Office.	Democrat.	Vote.	Republican.	Vote.
Clerk of Courts	Joseph Moore	5,974	C. J. Hartlerode	7,304
Sheriff	R. A. Fitzgerald	4,891	James W. Stevens	8,591
County Commissioner	W. E. Witsaman	5,815	E. F. Whittlesey	7,412
County Commissioner	B. M. Cooley	5,846	L. V. Miller	7,351
County Commissioner	H. E. Smith	5,722	E. Hollister	7,607
Treasurer	W. R. Rine	5,377	W. H. Marsh	7,856
Recorder	Homer Mead	4,943	A. B. Lozier	8,286
Surveyor	Ora A. Kinsley	5,005	J. L. Walter	8,298
Prosecuting Attorney	H. W. Campbell	4,988	V. W. Filiautrault	8,387
Coroner			Wm. J. Thomas	8,597

VOTE FOR PROBATE JUDGE.

Albert L. Caris	**6,915**
Abner L. Heisler	**4,844**

PREBLE COUNTY.

Voting Precincts.	For Governor, 1920.					For Governor, 1918.		
	Dem.	Rep.	Soc.	S. T.		Dem.	Rep.	
	Vic Donahey.	Harry L. Davis.	Frank B. Hamilton.	Earl H. Foote.	Total Vote Cast in State.	James M. Cox.	Frank B. Willis.	Total Vote Cast in State.
Cannden	**220**	**283**	**3**		**620**			
Eaton—								
First Ward	**223**	**293**	**1**		**542**	**112**	**111**	**231**
Second Ward	**238**	**246**	**1**		**500**	**112**	**118**	**235**
Third Ward	**193**	**284**			**498**	**90**	**113**	**216**

South Ward	189	187	1		385	87	91	185
Dixon	203	210			426	98	125	231
Gasper	116	146	1		273	64	85	155
Gratis—								
Gratis Precinct	83	113	2		205	41	55	99
North Precinct	114	97	2		225	42	76	123
South Precinct	88	135	2		235	32	102	141
West Elkton Precinct	56	55			116	15	28	45
Harrison—								
Lewisburg, North Precinct	108	140			254			
Lewisburg, South Precinct	173	120	1		390	98	165	273
North Precinct	171	121	1	1	317	118	89	216
South Precinct	164	137	1		315	90	95	190
Israel—								
College Corner Precinct	39	69			110	20	33	53
North Precinct	102	171	1		286	28	119	151
South Precinct	73	155			233	38	93	134
Jackson—								
East Precinct	121	100		1	230			
West Precinct	169	165			248	134	164	304
Jefferson—								
North Precinct	124	128			266			
South Precinct	115	99			221	116	137	268
New Paris—								
North Precinct	96	111			212			
South Precinct	106	187			352	97	136	238
Lanier—								
East Precinct	147	107	1		262			
West Precinct	140	106			258	174	145	324
West Alexandria, North Precinct	167	188	2		365			
West Alexandria, South Precinct	143	196	1		346	35	73	112
Manchester Corporation	106	94	1		209	51	54	107
Monroe—								
East Precinct	131	119			260			
West Precinct	176	94			282			
Eldorado Precinct	131	63			199	55	44	101
						77	75	158
						83	75	162
Somers	160	211	1		393	86	125	213
Twin Precinct, North	131	98			241	86	160	250
Twin Precinct, South	177	92	1		275	160	147	327
						46	68	117
Verona Corporation	66	60			133	34	36	71
Washington—								
East Precinct	141	88			234	77	65	146
West Washington Precinct, North	139	84			235	127	139	278
West Washington Precinct, South	114	139			264			
Totals	5,403	5,681	26	2	11,515	2,523	3,141	5,854
Pluralities		278					618	

PREBLE COUNTY—Concluded.

VOTE FOR COUNTY OFFICERS, 1920.

Office.	Democrat.	Vote.	Republican.	Vote.
Clerk of Courts	Oliver R. Stroup	4,752	V. O. Rookstool	6,201
Sheriff	Williard Armstrong	4,772	George W. Jones	6,247
County Commissioner	S. S. Hart	4,878	W. B. Cline	6,115
County Commissioner	H. A. Hinea	4,781	Elwood Coblentz	6,141
County Commissioner	G. P. Swope	4,738	Chris Ware	6,052
Treasurer	Wilber B. Duffield	4,865	C. E. Samuels	6,053
Recorder	Ola Potts	5,147	Thomas F. Ogden	5,890
Surveyor	John Ryder	4,971	C. A. Burnes	6,006
Prosecuting Attorney	Hugh R. Gilmore	4,983	Ralph Sever	6,019
Coroner			S. J. Carter	6,248

VOTE FOR PROBATE JUDGE.

Arthur D. Davis	3,864
Byron A. Landis	5,672

PUTNAM COUNTY.

Voting Precincts.	For Governor, 1920.					For Governor, 1918.		
	Dem.	Rep.	Soc.	S. T.		Dem.	Rep.	
	Vic Donahey.	Harry L. Davis.	Frank B. Hamilton.	Earl H. Foote.	Total Vote Cast in State	James M. Cox.	Frank B. Willis.	Total Vote Cast in State.
Blanchard	231	164			411	117	146	263
Gilboa Precinct	50	65	5	1	124	27	29	56
Greensburg	112	107	1		238	82	101	186
Jackson	164	85	1		276	102	67	169

Jennings—								
East Precinct	91	96			189			
West Precinct	117	74			200	138	129	267
Ft. Jennings Precinct	90	42			134	40	23	63
Liberty—								
East Precinct	170	47			230	94	61	155
West Precinct	107	35			161	82	61	125
West Leipsic Precinct	34	56	1		100	26	24	50
Monroe	129	220	5		372	95	138	233
Continental Precinct	226	237	8		490	116	100	216
Monterey	132	137			293	152	60	212
Ottoville Precinct	114	73			193	90	14	104
Ottawa—								
East Precinct	173	41			214	116	30	146
Glandorf Precinct	147	63			224	56	42	101
North Precinct	321	107			443	134	56	190
South Precinct	356	192	3		577	171	86	257
West Precinct	93	54			157	22	58	87
Palmer—								
North Precinct	96	76	1		185	70	65	135
South Precinct	50	60	3		120	34	47	81
Miller City Corporation	46	16	1		70	34	10	44
Perry—								
North Precinct	49	76			128	32	37	69
South Precinct	69	69			147	41	52	93
Cloverdale Precinct	51	50	1		108	31	16	47
Dupont Precinct	37	64			110	17	30	47
Pleasant—								
North Precinct	153	59			221	56	63	119
South Precinct	123	108			237	67	69	136
Columbus Grove, North Precinct	205	213	1		430	72	106	178
Columbus Grove, South Precinct	180	206			395	81	88	169
Riley	246	110	2		370	130	73	203
Pandora Precinct	159	113	3		268	56	59	115
Sugar Creek—								
West Precinct	128	182			318	51	83	147
East Precinct	83	141			232	53	94	134
Union	170	110			300	73	113	186
Kalida Precinct	151	95		1	262	59	62	121
Van Buren—								
North Precinct	80	59			147			
South Precinct	125	93			229			
Bellmore Precinct	88	38	2		133	46	29	75
Leipsic, Precinct A	235	201	1		454	68	96	164
Leipsic, Precinct B	213	191	2		418	84	102	186
North Precinct						54	50	104
South Precinct						63	62	125
Totals	5,574	4,225	41	2	10,308	2,932	2,613	5,555
Pluralities	1,349					319		

PUTNAM COUNTY—Concluded.

VOTE FOR COUNTY OFFICERS, 1920.

Office.	Democrat.	Vote.	Republican.	Vote.
Clerk of Courts	Earl Hannefeld	5,289	Plummer D. Folk	4,328
Sheriff	Wesley J Lammers	5,148	Will H. Lowe	4,557
County Commissioner	J. E. Deffenbaugh	5,381	U. G. Hitchcock	4,406
County Commissioner	Frank Giesken	5,069	J. W. Lowry	4,466
County Commissioner	H. H. Montooth	5,498		
Treasurer	Frank H. Kracht	4,753	D. R. Hinkle	4,994
Recorder	Joseph W. Heckman	5,093	O. V. Todd	4,618
Surveyor	Henry B. Schmunck	5,102	A. R. White	4,527
Prosecuting Attorney	Clinton W. Faucett	5,498	Guy B. Killen	4,153
Coroner	A. F. Shiebley	5,228	C. W. Bird	4,417

VOTE FOR PROBATE JUDGE.

H. M. Summers 5,692

RICHLAND COUNTY.

Voting Precincts.	For Governor, 1920.					For Governor, 1918.		
	Dem.	Rep.	Soc.	S. T.		Dem.	Rep.	
	Vic Donahey.	Harry L. Davis.	Frank B. Hamilton.	Earl H. Foote.	Total Vote Cast in State.	James M. Cox.	Frank B. Willis.	Total Vote Cast in State.
Mansfield—								
First Ward, Precinct A	201	163		1	380	95	75	171
First Ward, Precinct B	242	294	2		547	80	130	215
First Ward, Precinct C	296	377	1		694	129	153	287
First Ward, Precinct D	319	456	2		781	96	204	311

First Ward, Precinct E	333	383			730	110	195	309
First Ward, Precinct F	222	287	2		519	93	121	218
First Ward Precinct G	192	168	7	1	375	74	87	165
First Ward, Precinct H	229	257			494	54	109	164
Second Ward, Precinct A	207	232	4		456	93	107	204
Second Ward, Precinct B	131	112	2		253	86	52	145
Second Ward, Precinct C	168	152	6		335	137	58	206
Second Ward, Precinct D	254	171	5		457	159	89	255
Second Ward, Precinct E	255	193	16		483	126	118	249
Second Ward, Precinct F	322	343	9		689	153	149	308
Third Ward, Precinct A	207	196	60		484	141	105	260
Third Ward, Precinct B	186	194	10		410	138	85	232
Third Ward, Precinct C	138	123	14		282	86	64	154
Fourth Ward, Precinct A	222	205	5	2	450	131	105	251
Fourth Ward, Precinct B	250	192	10	1	467	138	93	237
Fourth Ward Precinct C	333	254	14	1	615	178	121	305
Fourth Ward, Precinct D	159	113	11	1	295	87	54	147
Fourth Ward, Precinct E	175	136	11		345	98	74	176
Totals	5,041	5,001	191	7	10,541	2,482	2,348	4,972
Blooming Grove	180	99	5		295	83	116	210
Butler	138	120		3	262	69	96	168
Cass						39	73	116
Precinct A	105	124			249	57	113	176
Precinct B	128	108	2		247	102	75	188
Franklin	191	63			266	102	92	206
Jackson	188	96			305			
Jefferson—								
Precinct A	286	221			522	117	116	239
Precinct B	234	137			389	95	151	258
Madison—								
Precinct A	116	96	1	1	218	66	65	134
Precinct B	157	204			379	94	114	217
Precinct C	132	131	3		274	62	77	148
Mifflin	160	76			245	107	64	175
Monroe—								
Precinct A	116	76	1		199	38	32	97
Precinct B	291	147			458	146	114	265
Perry	136	88			229	65	74	142
Plymouth—								
Precinct A	177	169	9	1	366	65	109	175
Precinct B	131	100			243	53	89	152
Sandusky	103	61			171	65	38	105
Sharon—								
Precinct A	193	128			335	69	77	152
Precinct B	338	241			596	104	134	242
Precinct C	187	158	1		355	65	92	158
Precinct D	216	147		1	376	112	84	202
Precinct E	275	173	3		457	79	113	198
Precinct F	293	167			483	109	97	213
Precinct G	248	153			416	94	90	186
Springfield	244	186			453	96	153	255

RICHLAND COUNTY—Concluded.

Voting Precincts.	For Governor, 1920.					For Governor, 1918.		
	Dem.	Rep.	Soc.	S. T.		Dem.	Rep.	
	Vic Donahey.	Harry L. Davis.	Frank B. Hamilton.	Earl H. Foote.	Total Vote Cast in State	James M. Cox.	Frank B. Willis.	Total Vote Cast in State
Troy—								
Precinct A	156	154	2		323	71	84	165
Precinct B	95	122			224	52	79	140
Washington	171	177			366	96	153	258
Weller	198	132	1		340	92	127	225
Worthington—								
Precinct A	242	78			343	99	70	172
Precinct B	218	145			375	109	135	248
Totals	11,084	9,278	219	13	21,294	5,154	5,444	10,954
Pluralities	1,806						290	

VOTE FOR COUNTY OFFICERS, 1920.

Office.	Democrat.	Vote.	Republican.	Vote.
Clerk of Courts	Charles A. McKinley	9,340	Hoyt Johns	10,521
Sheriff	C. F. Kaufman	11,369	Fred E. Daley	8,476
County Commissioner	Wm. H. Carter	9,529	Thomas H. Dickerson	10,154
County Commissioner	Wm. A. Dixon	8,887	A. B. Pulver	10,529
County Commissioner	Tully M. Wells	9,080	Milton R. Robinson	10,579
Treasurer	Fred W. Wolf	11,443		
Recorder	Boyd Horner	9,653	Chas. Sweet	10,018
Surveyor	Boyd Wierman	10,144	Harry A. Kemp	9,685
Prosecuting Attorney	Allen S. Beach	11,189		

VOTE FOR PROBATE JUDGE.

Wilbert J. Bissman 12,144

ROSS COUNTY.

Voting Precincts.	For Governor, 1920.					For Governor, 1918.		
	Dem.	Rep.	Soc.	S. T.		Dem.	Rep.	
	Vic Donahey.	Harry L. Davis.	Frank B. Hamilton	Earl H. Foote.	Total Vote Cast in State.	James M. Cox.	Frank B. Willis.	Total Vote Cast in State.
Chillicothe—								
First Ward, Precinct A	74	105	3		187	103	78	182
First Ward, Precinct B	233	207	4		460	155	155	317
First Ward, Precinct C	185	294			516	204	129	342
First Ward, Precinct D	248	221			477			
First Ward, Precinct E	232	214			456			

ROSS COUNTY—Continued.

Voting Precincts.	For Governor, 1920.					For Governor, 1918.		
	Dem.	Rep.	Soc.	S. T.		Dem.	Rep.	
	Vic Donahey.	Harry L. Davis.	Frank B. Hamilton.	Earl H. Foote.	Total Vote Cast in State.	James M. Cox.	Frank B. Willis.	Total Vote Cast in State.
Chillicothe—Concluded.								
Second Ward, Precinct A	220	274	2		506	153	129	280
Second Ward, Precinct B	199	164	1		378	98	91	191
Second Ward, Precinct C	144	161			314	170	105	282
Second Ward, Precinct D	187	147	3		345			
Second Ward, Precinct E	133	116	2		258			
Third Ward, Precinct A	109	284			401	95	168	266
Third Ward, Precinct B	90	313	1		416	154	175	333
Third Ward, Precinct C	123	140	1		273	83	104	189
Third Ward, Precinct D	248	293			557			
Third Ward, Precinct E	84	85	2		179			
Fourth Ward, Precinct A	174	106	5		300	187	106	297
Fourth Ward, Precinct B	211	146	2		364	118	154	275
Fourth Ward, Precinct C	125	100			233			
Fourth Ward, Precinct D	156	187	5		363			
Buckskin—								
North Precinct	124	194			323			
South Precinct	102	182	1		291	121	209	332
South Salem Precinct	41	65			110	16	28	58
Colerain—								
Adelphi Precinct	113	103			220	37	52	90
Colerain, West Precinct	98	197	1		302	51	116	171
Colerain, East Precinct	59	56			118	46	39	87
Concord—								
Austin Precinct	141	213			368	84	127	213
Frankfort Precinct	83	123			211	55	74	130
Frankfort Corporation	207	305			513	88	129	222
Roxabal Precinct	163	219	1	1	293	96	125	220
Deerfield	115	217			348	94	97	194
Clarksburg Precinct	90	161			277	37	87	127

Franklin	113	170	1		303	56	98	159
Green—								
North Precinct	87	143	1		231			
South Precinct	141	136	1		286	116	168	289
Kingston Precinct	189	252			460	89	98	191
Harrison	117	202			323	66	123	196
Huntington—								
North Precinct	107	76	3		199			
South Precinct	151	126	10		293	148	149	311
Jefferson	125	178			313	59	106	173
Liberty—								
East Precinct	217	240	7		480			
West Precinct	65	51			120	154	153	311
Paint	124	222			360	96	130	233
Paxton	104	122			236	77	86	164
Bainbridge Precinct	163	231	7		418	86	120	211
Scioto—								
East Precinct	127	147	5		281	94	117	222
West Precinct	137	131	3		285	86	88	183
South Precinct	127	102	4		243			
Twin—								
North Precinct	163	136			317	158	183	348
South Precinct	166	176	9		361			
Union—								
North Precinct	97	95	1		198	48	54	103
East Precinct	149	121			284			
West Precinct	94	195	4		308	135	197	341
Springfield—								
East Precinct	87	120	1		213	63	60	126
West Precinct	64	42	1		115	41	22	67
Totals	7,425	9,006	92	1	17,084	3 820	4,432	8,426
Pluralities		1,581					612	

ROSS COUNTY—Concluded.

VOTE FOR COUNTY OFFICERS, 1920.

Office.	Democrat.	Vote.	Republican.	Vote.
Clerk of Courts	Howard Jennings	6,729	George J. Heinzelman	9,665
Sheriff	Donald B. Sweptson	7,272	Alferd D. Immel	9,103
County Commissioner	Kinzy Payne	7,193	Philip M. Dunlap, Jr.	8,967
County Commissioner	Schuyler Schyer	6,792	Fred. S. Hanson	9,196
County Commissioner	Joseph I. Vanse	6,906	Fred Putnam	9,016
Treasurer	Fred C. Leasure	7,233	Latta Morrison	8,954
Recorder	Lewis F. Schriem	7,123	Geo. W. Spencer	9,773
Surveyor	Glen L. Perry	7,262	Benjamin H. Walker	9,016
Prosecuting Attorney	Wade J. Beyerly	6,866	John P. Phillips	9,358
Coroner	John W. Franklin	7,368	W. W. Davis	8,841

VOTE FOR PROBATE JUDGE.

Wilbur M. McKenzie	5,571
Elijah Cutright	7,431

SANDUSKY COUNTY.

Voting Precincts.	For Governor, 1920.					For Governor, 1918.		
	Dem.	Rep.	Soc.	S. T.		Dem.	Rep.	
	Vic Donahey.	Harry L. Davis.	Frank B. Hamilton	Earl H. Foote.	Total Vote Cast in State.	James M. Cox.	Frank B. Willis.	Total Vote Cast in State.
Fremont—								
First Ward, Precinct A	210	252	7		491	106	148	257
First Ward Precinct B	222	173	1		407	155	129	289
First Ward, Precinct C	230	174	1		419			

Second Ward, Precinct A	269	158	4		466	172	105	287
Second Ward, Precinct B	217	140	4		380	121	70	192
Second Ward, Precinct C	265	127	2		409	139	112	261
Second Ward, Precinct D	164	91	6		275	90	58	140
Second Ward, Precinct E	135	61	3		203			
Third Ward, Precinct A	108	118	17		255	120	65	194
Third Ward, Precinct B	141	125	10		295	134	58	200
Third Ward, Precinct C	190	102	11	1	318	131	124	262
Third Ward, Precinct D	125	112	18		266			
Fourth Ward, Precinct A	188	136			332	128	92	224
Fourth Ward Precinct B	280	130			421	139	106	246
Fourth Ward, Precinct C	219	117	1		342			
Totals						1,435	1,067	2,561
Ballville—								
Precinct A	222	128	4		369	104	129	241
Precinct B	125	124	4		268	40	108	161
Green Creek Township—								
Precinct A	101	53	2		160	54	39	101
Precinct B	58	106	2		172	26	51	81
Precinct C	124	123			252	55	94	151
Clyde, Precinct A	257	313	3		599	116	162	288
Clyde, Precinct B	171	265	4		447	67	124	197
Clyde, Precinct C	155	253	1		419	96	119	224
Green Springs Precinct	79	98			182	29	65	94
Jackson—								
Precinct A	132	102			249	72	68	142
Precinct B	66	127			199	20	83	111
Burgoon Precinct	24	78			109	16	44	61
Madison—								
Precinct A	74	80			157	72	120	196
Precinct B	41	92	4		147			
Gibsonburg, Precinct A	111	84	1		206	98	82	187
Gibsonburg, Precinct B	134	136	1		282	84	75	163
Gibsonburg, Precinct C	108	132			248			
Rice	100	65			172	73	73	155
Riley—								
Precinct A	83	75	2		168	137	133	280
Precinct B	143	70	3		234			
Sandusky—								
Precinct A	142	87	5	1	249	89	73	167
Precinct B	62	46	1		113	43	39	82
Precinct C	217	92	5		328	96	60	163
Scott—								
Precinct A	96	92			195	85	160	249
Precinct B	79	122	6		211			
Townsend—								
Precinct A	93	117			221	142	139	288
Precinct B	101	92			203			
Washington—								
Precinct A	153	82			240	109	64	179
Precinct B	62	40			105	22	31	56
Precinct C	87	66			158	30	65	97

SANDUSKY COUNTY—Concluded.

Voting Precincts.	For Governor, 1920.					For Governor, 1918.		
	Dem.	Rep.	Soc.	S. T.		Dem.	Rep.	
	Vic Donahey.	Harry L. Davis.	Frank B. Hamilton.	Earl H. Foote.	Total Vote Cast in State	James M. Cox.	Frank B. Willis.	Total Vote Cast in State.
Washington—Concluded.								
Helena Precinct	60	56			118	25	33	59
Lindsey Precinct	102	134		1	246	37	77	115
Woodville—								
Precinct A	67	80	1		156	84	100	193
Precinct B	45	66	1		116	96	75	176
Woodville Corporation	211	131	5		357			
York—								
Precinct A	65	101			169	64	209	278
Precinct B	37	125	1		179			
Precinct C	70	76		1	148			
Bellevue—								
First Ward, Precinct A	146	196	2		348	64	100	165
Second Ward, Precinct A	155	243			412	86	97	186
Second Ward, Precinct B	145	188	2		339	63	81	145
Totals	7,466	6,752	145	4	15,387	3,703	4,039	7,992
Pluralities	714					306		

VOTE FOR COUNTY OFFICERS, 1920.

Offices.	Democrat.	Vote.	Republican.	Vote.
Clerk of Courts	Clara Keating Gibbs	5,534	John B. Maule	8,508
Sheriff	William Hawk	5,071	O. C. Ballard	9,134
County Commissioner	James Longanbach	5,478	J. Lloyd Clark	8,671
County Commissioner	Harry Oberst	5,320	T. J. Ritzman	8,149
County Commissioner	R. G. Rogers	6,120	C. R. Truesdale	7,510
Treasurer	Carl F. Heid	6,514	Frank L. Yerges	7,450
Recorder	Lewis P. Zimmerman	4,572	R. E. Fowler	9,423
Surveyor	Louis H. Wisman	6,860		
Prosecuting Attorney	Mede G. Thraves	5,133	Byron A. Fouche	8,875
Coroner			S. McKinney, M. D	9,607

VOTE FOR PROBATE JUDGE.

John B. Coonrod	7,692.
George W. Brugger	3,200.

SCIOTO COUNTY.

Voting Precincts.	For Governor, 1920.					For Governor, 1918.		
	Dem.	Rep.	Soc.	S. T.		Dem.	Rep.	
	Vic Donahey.	Harry L. Davis.	Frank B. Hamilton.	Earl H. Foote.	Total Vote Cast in State	James M. Cox.	Frank B. Willis.	Total Vote Cast in State.
Portsmouth—								
First Ward, Precinct A	150	102	5		270	128	43	175
First Ward, Precinct B	96	103			207	111	90	201
First Ward, Precinct C	111	111	3		227	112	101	219
First Ward, Precinct D	123	147	5		275	95	56	154
First Ward, Precinct E	122	116	3		248	103	49	155
First Ward, Precinct F	116	134	3		264	76	59	140
First Ward, Precinct G	89	143			238			
First Ward, Precinct H	74	156			230			
Second Ward, Precinct A	212	202	10		435	132	73	207
Second Ward, Precinct B	112	187			314	112	58	171
Second Ward, Precinct C	133	170	6		318	99	69	171
Second Ward, Precinct D	174	158	6		349	84	75	163
Second Ward, Precinct E	86	171			269	113	121	234
Second Ward, Precinct F	169	281			356			
Second Ward, Precinct G	153	135	6		315	73	73	150
Third Ward, Precinct A	116	211	2		330	109	104	219
Third Ward, Precinct B	135	205			355	103	87	196
Third Ward, Precinct C	93	150	7		259	107	146	255
Third Ward, Precinct D	123	117	5		253	79	76	161
Third Ward, Precinct E	111	213	9		356	85	84	183
Third Ward, Precinct F	65	74	1		141			
Third Ward, Precinct G	190	180	3		375			
Fourth Ward, Precinct A	167	178	3		360	125	106	235
Fourth Ward, Precinct B	202	170	7		379	103	76	183
Fourth Ward, Precinct C	138	139	5		397	117	96	218
Fourth Ward, Precinct D	174	144	9		341	84	63	154
Fourth Ward, Precinct E	177	151	1		269	107	130	243
Fourth Ward, Precinct F	122	105	6		235	121	135	267
Fourth Ward, Precinct G	246	171	11		441	81	95	182

Fourth Ward, Precinct H	201	260			462	125	164	292
Fourth Ward, Precinct I	122	97	10		245	45	51	98
Fourth Ward, Precinct J	143	161	18		322	73	74	149
Fourth Ward, Precinct K	164	140	14		348	73	61	140
Fourth Ward, Precinct L	210	143	16		420	102	74	179
Fourth Ward, Precinct M	40	76			118			
Fourth Ward, Precinct N	77	128	5		216			
Fourth Ward, Precinct O	106	124	3		240			
Fourth Ward, Precinct P	64	102	6		179			
Fourth Ward, Precinct R	90	118	5		223			
Fourth Ward, Precinct S	157	154	2		323			
Fourth Ward, Precinct T	110	173			285			
Fourth Ward, Precinct U	264	265	15		568			
Fourth Ward, Precinct V	42	98	2		151			
Totals	5,769	6,563	212		12,906	2,877	2,489	5,493
Bloom	106	180	35		401	56	145	237
Brushcreek—								
Precinct A	111	97	3		219	75	65	145
Precinct B	40	53			100	31	39	78
Clay—								
Precinct A	91	91	6		198	48	48	104
Precinct B	52	58	11		124	46	42	94
New Boston, Precinct A	125	146	26		342			
New Boston, Precnct B	127	193	20		324	131	108	253
New Boston, Precinct C	129	168	11		308			
New Boston, Precinct D	99	127	7		243	115	161	292
Green	143	201	4		370	80	115	201
Harrison—								
Precinct A	29	161			196			
Precinct B	43	81	2		144	63	129	204
Jefferson	61	159	2		324	55	95	135
Madison	109	297	4		427	76	202	290
Morgan	47	220	3		290	29	142	177
Nile—								
Lower Precinct	106	102	1		216	62	77	143
Upper Precinct	70	161	12		259	63	91	162
Otway Precinct	81	52			137	40	27	64
Porter—								
Precinct A	21	70	7		105			
Precinct B	121	131	4		265	60	115	182
Precinct C	183	136	3		340	129	126	263
Sciotoville						152	185	349
Rarden	133	63	2		207	86	62	154
Rarden Precinct	82	63	3		148	52	21	79
Rush—								
Precinct A	58	117	2		197	49	82	136
Precinct B	86	158	1		257	59	57	119
South Webster Precinct	79	139	13		250	38	72	120
Union	136	93	1		249	103	60	167
Valley	112	221	3		363	80	151	244
Vernon	92	118			212	56	80	149

SCIOTO COUNTY—Concluded.

Voting Precincts.	For Governor, 1920.					For Governor, 1918.		
	Dem.	Rep.	Soc.	S. T.		Dem.	Rep.	
	Vic Donahey.	Harry L. Davis.	Frank B. Hamilton	Earl H. Foote.	Total Vote Cast in State.	James M. Cox.	Frank B. Willis.	Total Vote Cast in State.
Washington—								
Precinct A	95	134	27		275	139	170	328
Precinct B	116	151	13		280			
Totals	8,652	10,774	439		20,586	4,850	5,156	10,362
Pluralities		2,122					306	

VOTE FOR COUNTY OFFICERS, 1920.

Office.	Democrat.	Vote.	Republican.	Vote.
Clerk of Courts	F. D. Shonkioiler	7,076	Edwin Cunningham	11,728
Sheriff	Joseph S. Distel	7,114	Ernest E. Rickey	12,278
County Commissioner	David Egbert, Sr	7,241	Joseph H. Appel	11,580
County Commissioner	J. J. Smittle	7,256	Jacob Kuhner	11,409
County Commissioner	George Walsh	7,150	W. O. Shively	11,545
Treasurer	K. N. Nagel	8,089	Henry B. Ruel	10,903
Recorder	Edmond J. Kricker	7,042	Carl P. Bauer	11,899
Surveyor	John D. Wilson	7,069	Arthur B. Harwood	11,765
Prosecuting Attorney			George W. Sheppard	11,878
Coroner	Harry F. Rapp	7,806	J. D. Hendrickson	11,078

VOTE FOR PROBATE JUDGE.

Nathan B. Gilliland 10,961

SENECA COUNTY.

Voting Precincts.	For Governor, 1920.					For Governor, 1918.		
	Dem.	Rep.	Soc.	S. T.		Dem.	Rep.	
	Vic Donahey.	Harry L. Davis.	Frank B. Hamilton	Earl H. Foote.	Total Vote Cast in State.	James M. Cox.	Frank B. Willis.	Total Vote Cast in State.
Tiffin—								
First Ward, Precinct A	177	143	2		328	120	72	195
First Ward, Precinct B	145	147	1	1	303			
First Ward, Precinct C	153	143	4	1	310	130	108	240
First Ward, Precinct D	145	117	16		273			
First Ward, Precinct E	135	106	3	1	242	105	64	179
Second Ward, Precinct A	175	193	3		374	93	71	167
Second Ward, Precinct B	172	88	2		275	95	60	163
Second Ward, Precinct C	187	102	12	1	323			
Second Ward, Precinct D	191	115	5		319	126	77	222
Second Ward, Precinct E	87	68	7		177			
Second Ward, Precinct F	146	187			339	131	53	193
Third Ward, Precinct A	217	153	7		387	140	76	225
Third Ward, Precinct B	186	112	8		316	161	71	237
Third Ward, Precinct C	146	121	9		286			
Third Ward, Precinct D	183	156	3		350	78	61	148
Fourth Ward, Precinct A	258	121			398	136	48	188
Fourth Ward, Precinct B	196	140	3		354	114	41	157
Fourth Ward, Precinct C	133	205			355			
Fourth Ward, Precinct D	174	109	6		295	115	92	210
Fourth Ward, Precinct E	110	119	8	1	233			
Fourth Ward, Precinct F	140	65	1		217	152	49	208
Totals	3,456	2,710	100	5	6,454	1,696	843	2,732
Adams—								
Precinct A	80	129			214	51	67	124
Precinct B	93	122	1		217	39	69	112
Green Springs Precinct	78	140	1		222	35	64	102

SENECA COUNTY—Continued.

Voting Precincts.	For Governor, 1920.					For Governor, 1918.		
	Dem.	Rep.	Soc.	S. T.		Dem.	Rep.	
	Vic Donahey.	Harry L. Davis.	Frank B. Hamilton.	Earl H. Foote.	Total Vote Cast in State	James M. Cox.	Frank B. Willis.	Total Vote Cast in State.
Big Springs—								
Northeast Precinct	134	20			159	75	12	90
South Precinct	75	69			152	49	37	91
West Precinct	153	32			200	77	30	113
New Riegel Precinct	108	17			135	62	8	70
Bloom—								
East Precinct	81	101	1		184			
West Precinct	80	86			172	96	124	218
Bloomville, Precinct A	138	97			247			
Bloomville, Precinct B	84	65			152	103	95	203
Clinton—								
North Precinct	116	106	2		234			
South Precinct	120	141			283	137	150	305
Eden—								
North Precinct	87	117			210			
South Precinct	146	114	1		270	120	160	295
Hopewell—								
East Precinct	163	116	1		288	69	84	159
West Precinct	174	104	2	1	296	70	82	160
Jackson—								
East Precinct	64	221	1		299			
West Precinct	94	96	2		204	83	195	285
Fostoria—								
First Ward, Precinct A	43	60	1		112	89	113	215
First Ward, Precinct B	149	165	7		327	93	169	266
First Ward, Precinct C	115	146	7		279	94	89	190
First Ward, Precinct D	186	276			246			
First Ward, Precinct E	144	153	1		315			
Third Ward, Precinct A	121	159	6		293	117	153	273
Third Ward, Precinct B	143	169		1	320	94	56	108

Third Ward, Precinct C	174	187	5		375			
Third Ward, Precinct D	164	130	8		311	87	84	176
Fourth Ward, Precinct A	134	156	3		304	90	53	146
Fourth Ward, Precinct B	161	154	7	1	340	109	79	194
Fourth Ward, Precinct C	135	99	8	1	251	116	59	186
Fourth Ward, Precinct D	98	106	6		220			
Totals						889	855	1,754
Liberty—								
Precinct A	128	120	2		265	71	108	185
Precinct B	115	224	1		349	47	103	154
Bettsville Precinct	86	178	1		277	55	82	144
Loudon—								
North Precinct	101	93	4		208	121	93	226
South Precinct	118	54		1	188			
Pleasant—								
North Precinct	146	129			281	63	100	168
South Precinct	141	118	4	1	270	53	89	151
Reed—								
East Precinct	103	98			204	63	63	131
West Precinct	95	97	1		201	50	62	117
Scipio—								
East Precinct	67	77			150			
West Precinct	91	80			175	85	111	205
Republic Precinct	116	138			263	52	56	114
Seneca, East Precinct	143	83	1		229	71	72	144
West Precinct	122	77	1		207	82	51	135
Thompson—								
East Precinct	114	83	1		216			
West Precinct	114	78	1		202	135	125	271
Venice—								
Precinct A	103	79			186	55	57	115
Precinct B	145	75	4		231	71	69	145
Attica, Precinct A	93	83	2		197	82	80	172
Attica, Precinct B	97	97	1		190			
Totals	9,529	8,618	195	10	18,994	4,807	4,297	9,440
Pluralities	911					510		

SENECA COUNTY—Concluded.

VOTE FOR COUNTY OFFICERS.

Office.	Democrat.	Vote	Republican.	Vote.
Clerk of Courts	John Dreitzler	9,000	Harry W. Davidson	8,848
Sheriff	Joseph W. Parks	9,810		
County Commissioner	Joseph Fox	7,422	Ezra Deer	8,605
County Commissioner	Wilber A. Jordon	9,060	Fred W. Dudrow	10,215
County Commissioner	Wm. C. Roller	8,800	L. E. Rensbury	8,405
Treasurer	John Fiegelist	7,807	J. A. Maberry	10,167
Recorder	N. A. Seibennaller	8,288	J. D. McConnell	9,480
Surveyor	Chas. E. Hutchinson	7,837	Harold Z. Hakes	10,036
Prosecuting Attorney	F. A. Hinchey	7,362	John D. Lott	10,676
Coroner	Frank Dildine	8,490	V. T. Carr	9,249

VOTE FOR PROBATE JUDGE.

Clyde C. Porter 11,655

SHELBY COUNTY.

Voting Precincts.	For Governor, 1920.					For Governor, 1918.		
	Dem.	Rep.	Soc.	S. T.		Dem.	Rep.	
	Vic Donahey.	Harry L. Davis.	Frank B. Hamilton.	Earl H. Foote.	Total Vote Cast in State.	James M. Cox.	Frank B. Willis.	Total Vote Cast in State.
Sidney—								
First Ward, Precinct A	235	164			408	106	61	170
First Ward, Precinct B	145	92	1		246	122	91	218
First Ward, Precinct C	129	116	1		256			

Second Ward, Precinct A	248	209	1		470	113	78	196
Second Ward, Precinct B	199	146	3		356	128	105	242
Second Ward, Precinct C	124	69	3		205			
Third Ward, Precinct A	185	251	3		449	80	106	187
Third Ward, Precinct B	179	198	2		393	80	86	175
Third Ward, Precinct C	156	164	1		345	82	90	172
Fourth Ward, Precinct A	302	197	1		516	123	95	223
Fourth Ward, Precinct B	202	149	2		363	97	60	159
Fourth Ward, Precinct C	189	125	2		329	97	57	156
Anna—								
Dinsmore Corporation	102	51	1		166	35	34	69
Franklin Corporation	82	46	2		130	31	23	55
Botkins	193	96			306	97	40	140
Fort Laramie	174	29			211	76	25	104
Jackson Center	137	131			277	74	78	155
Lockington	44	45			89	92	24	44
Port Jefferson	65	76			143	27	33	63
Clinton—								
North Precinct	175	199	3		386	79	97	118
South Precinct	222	151	1		386	107	78	192
Cynthian—								
East Precinct	113	53	1		171	36	52	92
West Precinct	176	33			221	101	30	133
Dinsmore—								
North Precinct	130	60	1		204	90	41	131
South Precinct	111	54			168	59	57	119
Franklin—								
North Precinct	65	19	3		89	32	20	52
South Precinct	155	68	3		228	58	53	112
Green—								
North Precinct	86	118			209	83	128	214
South Precinct	82	78	1		167			
Jackson—								
East Precinct	86	74			168	59	56	117
West Precinct	131	54			200	85	44	134
Laramie—								
East Precinct	141	129			284	69	88	158
West Precinct	277	12			292	131	18	176
McLean—								
North Precinct	43	28			71	26	29	57
South Precinct	167	93			265	100	84	189
Orange	153	170	4		337	82	112	199
Perry—								
East Precinct	151	113			270	82	58	141
West Precinct	76	106			196	38	76	118
Salem—								
East Precinct	141	110	2		260	75	73	151
West Precinct	70	54			129	30	30	60
Turtle Creek—								
North Precinct	105	75	2		191	61	139	204
South Precinct	110	79	1		193			

SHELBY COUNTY—Concluded.

Voting Precincts.	For Governor, 1920.					For Governor, 1918.		
	Dem.	Rep.	Soc.	S. T.		Dem.	Rep.	
	Vic Donahey.	Harry L. Davis.	Frank B. Hamilton	Earl H. Foote.	Total Vote Cast in State.	James M. Cox.	Frank B. Willis.	Total Vote Cast in State.
Van Buren—								
North Precinct	112	177	3		321	60	120	191
South Precinct	86	78	3		185	68	92	114
Washington	102	124			238	38	94	136
Totals	6,356	4,663	51		11,489	3,129	2,705	5,836
Pluralities	1,693					424		

VOTE FOR COUNTY OFFICERS, 1920.

Office.	Democrat.	Vote.	Republican.	Vote.
Clerk of Courts	Albert Aselage	5,659	Harley Baker	5,232
Sheriff	F. W. Clark	5,744	Edd McVey	5,315
County Commissioner	P. W. Gritzmaker	5,130	J. F. Cole	5,667
County Commissioner	John K. Danson	5,248	Ed. S. McClure	5,868
County Commissioner	J. M. Klase	5,278	Fred Ehemann	5,235
Treasurer	P. M. Goffena	5,514	A. W. Baxter	5,374
Recorder	Charles J. Hentrich	5,683	J. W. Sharp	5 137
Surveyor	Oscar F. Schilling	5,728	J. L. Voress	5,172
Prosecuting Attorney	Robert E. Marshall	5,544	Hugh Bingham	5,367
Coroner	S. G. Goode	5,430	Lester C. Pepper	5,479

VOTE FOR PROBATE JUDGE.

Elmer F. Short	4,713
C. A. Jackson	3,245

STARK COUNTY.

Voting Precincts.	For Governor, 1920.					For Governor, 1918.		
	Dem.	Rep.	Soc.	S. T.		Dem.	Rep.	
	Vic Donahey.	Harry L. Davis.	Frank B. Hamilton.	Earl H. Foote.	Total Vote Cast in State	James M. Cox.	Frank B. Willis.	Total Vote Cast in State
Alliance—								
First Ward, Precinct A	115	114	7		250	79	71	159
First Ward, Precinct B	99	96	3		202	88	103	194
First Ward, Precinct C	175	174	11		372	114	145	262
First Ward, Precinct D	121	116	5		246			
First Ward, Precinct E	32	53			95			
First Ward, Precinct F	153	173	5		341			
Second Ward, Precinct A	72	121	9		202	100	77	183
Second Ward, Precinct B	102	186	8		302			
Second Ward, Precinct C	63	101	18		193	64	47	119
Third Ward, Precinct A	99	107	2		214	93	105	201
Third Ward, Precinct B	120	101		1	238	90	143	237
Third Ward, Precinct C	141	175	18		348	72	49	132
Third Ward, Precinct D	56	83	3		149	63	84	149
Third Ward, Precinct E	67	75	22		171	63	18	83
Third Ward, Precinct F	134	116	7		259			
Third Ward, Precinct G	93	130	5		235			
Third Ward, Precinct H	95	98	5		202			
Fourth Ward, Precinct A	155	126	3		298	74	160	238
Fourth Ward, Precinct B	232	114	5		358	75	202	278
Fourth Ward, Precinct C	101	102	2		227	61	116	185
Fourth Ward, Precinct D	102	99			207	63	104	171
Fourth Ward, Precinct E	124	154	14		306	118	203	326
Fourth Ward, Precinct F	147	138	2		287	109	178	294
Fourth Ward, Precinct G	157	155	2		328			
Fourth Ward, Precinct H	153	120	4		283			
Fourth Ward, Precinct I	121	138	2		268			
Fourth Ward, Precinct J	111	125	3		245			
Fourth Ward, Precinct K	111	99	1		215			
Fourth Ward, Precinct L	109	115	4		234			

STARK COUNTY—Continued.

Voting Precincts.	For Governor, 1920.					For Governor, 1918.		
	Dem.	Rep.	Soc.	S. T.		Dem.	Rep.	
	Vic Donahey.	Harry L. Davis.	Frank B. Hamilton.	Earl H. Foote.	Total Vote Cast in State.	James M. Cox.	Frank B. Willis.	Total Vote Cast in State.
Alliance—Concluded.								
Fourth Ward, Precinct M	104	124	6		246			
Fourth Ward, Precinct N	128	131	5		267			
Fourth Ward, Precinct O	123	131	2		258			
Totals	3,715	3,890	183	1	8,046	1,326	1,805	3 211
Canton—								
First Ward, Precinct A	112	110	8		238	118	123	248
First Ward, Precinct B	68	88	2		162	98	83	182
First Ward, Precinct C	104	114	1		221	71	113	189
First Ward, Precinct D	69	75	5		154	105	96	199
First Ward, Precinct E	186	136	2		327	86	144	234
First Ward, Precinct F	184	144	3		347	92	126	224
First Ward, Precinct G	135	136	6		279			
First Ward, Precinct H	163	156	7		332			
First Ward, Precinct I	206	154	11		385			
First Ward, Precinct J	159	131	1		304			
First Ward, Precinct K	191	180	8		384			
First Ward, Precinct L	134	138	14		311			
Second Ward, Precinct A	58	47	4		115	93	61	163
Second Ward, Precinct B	218	235	22		485	92	104	203
Second Ward, Precinct C	71	80	18		181	126	107	243
Second Ward, Precinct D	72	81	16		175	99	98	213
Second Ward, Precinct E	138	151	34		333	90	87	177
Second Ward, Predinct F	119	115	19		272	104	125	251
Second Ward, Precinct G	102	86	15		216	25	38	64
Second Ward, Precinct H	214	225	14		475	107	167	286
Second Ward, Precinct I	40	49			91	65	124	191
Second Ward, Precinct J	64	63	5		131	65	84	152
Second Ward, Precinct K	90	76	31	1	207			

Second Ward, Precinct L	81	92	0	1	184			
Second Ward, Precinct M	117	119	29		270			
Second Ward, Precinct N	110	118	24		260			
Second Ward, Precinct O	156	114	19		299			
Second Ward, Precinct P	120	85	19		224			
Second Ward, Precinct Q	217	201	6		435			
Second Ward, Precinct R	166	163	11	1	355			
Second Ward, Precinct S	95	102	14		224			
Third Ward, Precinct A	122	99	14		245	87	73	169
Third Ward, Precinct B	124	90	28		250	80	69	162
Third Ward, Precinct C	127	132	10		272	103	61	172
Third Ward, Precinct D	90	134	27		272	89	95	199
Third Ward, Precinct E	110	84	6		210	87	67	158
Third Ward, Precinct F	149	160	21		336			
Third Ward, Precinct G	43	25	3		72			
Third Ward, Precinct H	42	46	6		101			
Third Ward, Precinct I	41	45	11		101			
Third Ward, Precinct J	86	87	10		193			
Fourth Ward, Precinct A	180	165	40		390	120	161	288
Fourth Ward, Precinct B	30	155	13		244	67	48	128
Fourth Ward, Precinct C	75	72	20		172	70	40	116
Fourth Ward, Precinct D	66	86	3		160	112	63	180
Fourth Ward, Precinct E	99	80	25		208	35	68	106
Fourth Ward, Precinct F	41	69	10		122			
Fourth Ward, Precinct G	52	99	6		161			
Fourth Ward, Precinct H	25	37	6		71			
Fourth Ward, Precinct I	114	111	20		281			
Fifth Ward, Precinct A	123	142	15		290	79	74	156
Fifth Ward, Precinct B	40	73	27		146	136	68	220
Fifth Ward, Precinct C	201	197	29		434	125	169	309
Fifth Ward, Precinct D	67	171	37		297	64	40	111
Fifth Ward, Precinct E	89	85	23	1	202	127	80	220
Fifth Ward, Precinct F	139	115	29		291	75	65	147
Fifth Ward, Precinct G	40	72	5		123	25	29	54
Fifth Ward, Precinct H	92	100	29		225	67	79	162
Fifth Ward, Precinct I	53	92	32		191			
Fifth Ward, Precinct J	110	104	20		254			
Fifth Ward, Precinct K	117	100	29		253			
Fifth Ward, Precinct L	148	108	27	1	297			
Sixth Ward, Precinct A	65	78	3		151	70	96	168
Sixth Ward, Precinct B	137	105	11		251	82	74	161
Sixth Ward, Precinct C	175	151	25		364	104	80	192
Sixth Ward, Precinct D	184	203	14	1	408	114	114	238
Sixth Ward, Precinct E	166	120			297	92	185	293
Sixth Ward, Precinct F	134	131	22		298	127	154	298
Sixth Ward, Precinct G	80	101	7	1	185	61	109	174
Sixth Ward, Precinct H	211	177	7		405	101	130	238
Sixth Ward, Precinct I	149	123	21		297	53	70	129
Sixth Ward, Precinct J	147	121	16	1	291	69	117	195
Sixth Ward, Precinct K	119	162	4	1	308	38	61	105
Sixth Ward, Precinct L	251	194	4		466	123	139	268
Sixth Ward, Precinct M	129	123	12	1	268			
Sixth Ward, Precinct N	166	127	27		331			

STARK COUNTY—Continued.

Voting Precincts.	For Governor, 1920.					For Governor, 1918.		
	Dem.	Rep.	Soc.	S. T.		Dem.	Rep.	
	Vic Donahey.	Harry L. Davis.	Frank B. Hamilton	Earl H. Foote.	Total Vote Cast in State.	James M. Cox.	Frank B. Willis.	Total Vote Cast in State.
Canton—Concluded								
Sixth Ward, Precinct O	138	115	7		259			
Sixth Ward, Precinct P	147	146	10		318			
Sixth Ward Precinct Q	118	107	20		253			
Sixth Ward, Precinct R	119	107	22		254			
Sixth Ward, Precinct S	100	93	17		212			
Sixth Ward, Precinct T	149	133	18		310			
Sixth Ward, Precinct U	112	151	12		281			
Sixth Ward, Precinct V	136	144	3		287			
Sixth Ward, Precinct W	77	68	13		164			
Seventh Ward, Precinct A	156	52	8		378	123	200	326
Seventh Ward, Precinct B	216	187	5		416	77	168	247
Seventh Ward, Precinct C	155	187	16		362	135	164	306
Seventh Ward, Precinct D	165	125	7		305	61	64	128
Seventh Ward, Precinct E	106	129	1	1	242	121	195	320
Seventh Ward, Precinct F	220	212	23		469	73	107	186
Seventh Ward, Precinct G	241	214	5		466	47	97	147
Seventh Ward, Precinct H	194	153	28		389	108	108	226
Seventh Ward, Precinct I	109	112			244	78	129	210
Seventh Ward, Precinct J	220	189	20		447	79	87	168
Seventh Ward, Precinct K	180	157	3		346			
Seventh Ward, Precinct L	200	226	7		444			
Seventh Ward, Precinct M	198	164	12		381			
Seventh Ward, Precinct N	252	187	4		454			
Seventh Ward, Precinct O	203	165	7		378			
Seventh Ward, Precinct P	235	219	21		483			
Seventh Ward, Precinct Q	114	116	3		240			
Seventh Ward, Precinct R	158	159	5	1	325			

Seventh Ward Precinct S	152	112	7		365			
Totals	13,509	12,967	1,437	13	29,012	4,910	5,677	10,999
Massillon—								
First Ward, Precinct A	58	94	29		191	98	97	211
First Ward, Precinct B	96	179	14		303	121	112	242
First Ward, Precinct C	42	103	17		165	98	114	225
First Ward, Precinct D	79	150	15		255			
First Ward, Precinct E	145	134	10		297			
First Ward, Precinct F	157	272	27		410			
Second Ward, Precinct A	14	98	5		125	71	61	143
Second Ward, Precinct B	114	179	47		351	109	137	270
Second Ward, Precinct C	184	274	59		524	154	121	314
Second Ward, Precinct D	57	106	33		200			
Second Ward, Precinct E	121	176	32		336			
Second Ward, Precinct F	42	97	34		178			
Third Ward, Precinct A	184	103	33		328	165	74	260
Third Ward, Precinct B	50	102	16		174	91	59	167
Third Ward, Precinct C	45	59	10		115	86	76	181
Third Ward, Precinct D	148	96	7		297			
Third Ward Precinct E	71	97	17		199			
Third Ward, Precinct F	103	113	38		264			
Fourth Ward, Precinct A	108	99	8		226	129	116	259
Fourth Ward, Precinct B	191	346	8		563	125	181	311
Fourth Ward Precinct C	124	110	17		266	168	78	261
Fourth Ward, Precinct D	197	205	7		424			
Fourth Ward, Precinct E	80	186	2		270			
Fourth Ward, Precinct F	150	127	15		306			
Totals	2,560	3,507	510		6,744	1,415	1,225	2,844
Bethlehem—								
Precinct A	90	51	2		153	41	69	117
Precinct B	65	74	1		153	34	62	96
Navarre, Precinct E	124	91	8		228			
Navarre, Precinct W	122	134	24		294	138	108	259
Canton—								
Canton Precinct	139	146	24		321	108	148	269
North Industry Precinct	165	124	18		323	84	90	191
Waco Precinct	129	149	18		310	83	125	224
Jackson—								
Halter Precinct	52	30	2		91	44	27	73
Marchland Precinct	67	62	3		137	44	45	91
McDonaldsville Precinct	74	113		1	204	59	66	128
Millport Precinct	56	60	24		147	47	30	89
Lake—								
Greentown Precinct	156	152	4		328	60	123	185
Hartville Precinct	229	115	7		373	84	95	184
Midway Precinct	69	55	5		138	15	67	85
Uniontown Precinct	119	117	1		319	77	70	149
Lawrence—								
Canal Fulton, Precinct A	142	188	1		338	77	90	168
Canal Fulton, Precinct B	75	125			204	49	53	104
River Precinct	131	130	1		241	82	100	180

STARK COUNTY—Continued.

Voting Precincts.	For Governor, 1920.					For Governor, 1918.		
	Dem.	Rep.	Soc.	S. T.		Dem.	Rep.	
	Vic Donahey.	Harry L. Davis.	Frank B. Hamilton	Earl H. Foote.	Total Vote Cast in State.	James M. Cox.	Frank B. Willis.	Total Vote Cast in State.
Lawrence—Concluded.								
North Lawrence Precinct	79	124	24		271	47	79	130
Youngstown Hill Precinct	27	74	6		111	23	30	54
Lexington—								
Alliance Precinct	144	158	22		351	86	167	263
Limaville Precinct	63	52	9		130	27	36	67
Limaville Corporation	34	33	3		76	14	17	35
Marlboro—								
Bridgeport Precinct	55	60	2		122	21	67	90
Marlboro Precinct	170	121	5		304	62	101	165
New Baltimore Precinct	111	88	10		219	41	54	110
Ninnishillen—								
Barryville Precinct	83	33	1		123	44	24	76
Louisville Precinct A	111	71	2		195	62	70	135
Louisville Precinct B	131	156	8		309	55	109	177
Louisville Corp. Precinct A	164	98	3	1	271	114	77	199
Louisville Corp Precinct B	109	87	3		211			
Louisville Corp Precinct C	83	60	2	1	153	114	103	222
Louisville Corp. Precinct D	188	95	6		300			
Osnaburg—								
Mapleton Precinct	62	149	5		271	28	99	131
Osnaburg Precinct	123	121			223	51	110	167
East Canton Corporation	85	161	12		258	47	81	134
Paris—								
Minerva Precinct	67	53			126	25	39	65
Minerva Corporation A	94	151	1		256	77	130	209
Minerva Corporation B	114	168			286			
New Franklin Precinct	86	38	3		132	41	41	85
Paris Precinct	88	54	2		155	58	51	113
Robertsville Precinct	98	77	2		181	50	58	113

Perry—								
Massillon Precinct North	117	190	50		377	126	141	301
Massillon Precinct South	161	193	27		389			
Reedurban Precinct	124	122	9		264			
Richville Precinct	120	44	2		174	57	50	107
Genoa Precinct	98	94	4		207	81	116	203
Pike—								
Howenstin Preceinct	67	106	4		196			
Pierce Precinct	110	178	3		303	25	112	142
Pike Precinct	73	52	5		140	38	123	170
Plain—								
Edgefield Precinct	147	110	6		283	46	53	103
Lautzenheizer Precinct	88	37	7		140	57	80	143
Middlebranch Precinct	129	155	10		297	81	100	187
New Berlin Precinct	120	71	4		206	43	61	112
North Canton Precinct A	238	182			442	141	194	341
North Canton Precinct B.	233	173	11		438			
Pontius Precinct	105	112	5		225	79	83	731
Sandy—								
Magnolia Precinct	23	55			78	4	34	40
Magnolia Corporation	46	98	1		152	24	44	70
Waynesburg Precinct	60	77	2		146	13	70	90
Waynesburg Corporation	142	165	4		323	50	82	145
Sugar Creek—								
Beach City Precinct	83	87	1		154	29	72	103
Beach City Corporation	136	182	3		335	74	81	160
Brewster Corporation	112	93	15		230	64	56	128
Elton Precinct	50	26	10		91	35	13	57
Justus Precinct	137	72	22		241	53	71	130
North Brewster Precinct	63	57	12		138	32	30	68
Wilmot Precinct	42	37	2		83	23	34	58
Wilmot Corporation	26	115	1		150	12	46	60
Tuscarawas—								
East Greenville Precinct	79	133	24		248	69	83	166
Pigeon Run Precinct	67	44	6		121	38	31	75
Stands Precinct	61	39	10		116	44	32	79
West Brookfield Precinct North	74	91	20		182	127	110	268
West Brookfield Precinct South	155	110	48		327			
Bowman Precinct	43	47	16		109	28	32	72
Washington—								
Freeburg Precinct	116	108	2		246	52	80	137
Maximo Precinct	117	69	1		198	71	42	117
Mt. Union Precinct	144	139	2		292	39	108	151
Totals	27,915	28,225	2,753	17	61,179	11,519	13,883	26,550
Pluralities		310					2,364	

STARK COUNTY—Concluded.

VOTE FOR COUNTY OFFICERS, 1920.

Office.	Democrat.	Vote.	Republican.	Vote.	Socialist.	Vote.
Clerk of Courts	Earl A. Nist	17,198	Ross H. Hurford	36,833		
Sheriff	David Braucher	17 171	Milo W. Cathon	37,357	George Miller	2,844
County Commissioner	A. B. Camp	18,392	J. Frank Booth	35,743	Harvey E. Shook	2,857
County Commissioner	Charles C. Corl	17,693	Adam M. Jackman	35,703	William Cossack	2,798
County Commissioner	M. Ryan	17 427	H. N. Firestone	35,655	Samuel Katz	2,779
Treasurer	M. O. Surbey	17,357	Martin Brenner	36,573	Per Lee Miller	2,773
Recorder	Ray E. Hover	17,837	A. B. Wingate	35,852	Frank Hess	2,887
Surveyor	Luther K. Jerbe	21,246	Geo. L. Sickafoose	28,089		
Prosecuting Attorney	Elson Werler	17,816	Walter S. Ruff	36,846		
Coroner	S. J. Fingold	16,495	T C. MCInate	38,149		

VOTE FOR PROBATE JUDGE.

Albert L. Deal	31,099
Urban R. Wernet	17,989

SUMMIT COUNTY.

Voting Precincts.	For Governor, 1920.					For Governor, 1918.		
	Dem.	Rep.	Soc.	S. T.		Dem.	Rep.	
	Vic Donahey.	Harry L. Davis.	Frank B. Hamilton.	Earl H. Foote.	Total Vote Cast in State.	James M. Cox.	Frank B. Willis.	Total Vote Cast in State.
Akron—								
First Ward, Precinct A	38	69	2		123	100	76	182
First Ward, Precinct B	21	324	10		272	79	67	158
First Ward, Precinct C	146	257	1		411	81	89	174

First Ward, Precinct D	63	74	3		150	41	23	68
First Ward, Precinct E	101	144	2		257	70	64	136
First Ward, Precinct F	102	182	6		329	88	73	172
First Ward Precinct G	228	202	6		443	103	60	169
First Ward, Precinct H	67	97			169	65	69	137
First Ward, Precinct I	97	103	5		210	48	40	195
First Ward, Precinct J	78	107	5		198	120	101	229
First Ward, Precinct K	187	200	4		405	118	76	210
First Ward, Precinct L	111	134	3		248	79	71	155
First Ward, Precinct M	79	150	1		237	77	83	163
First Ward, Precinct N	144	146	4		306	55	39	98
First Ward Precinct O	145	183	2	1	336	66	53	129
First Ward, Precinct P	173	159	4		344	68	58	130
First Ward, Precinct Q	124	168	7		303			
First Ward, Precinct R	119	145	8		282			
First Ward, Precinct S	143	180	3		339			
First Ward, Precinct T	154	203			370			
First Ward, Precinct U	134	187	3		339			
First Ward, Precinct V	130	156	1		292			
Second Ward, Precinct A	74	147			225	68	37	105
Second Ward, Precinct B	94	160	2		265	88	53	152
Second Ward, Precinct C	104	217	5	1	334	71	68	149
Second Ward, Precinct D	150	181	2		354	85	82	168
Second Ward, Precinct E	152	176	5		336	90	89	182
Second Ward, Precinct F	95	134	4		241	90	58	153
Second Ward, Precinct G	92	226	2		327	55	79	137
Second Ward, Precinct H	129	221			356	61	88	150
Second Ward, Precinct I	109	241			355			
Second Ward, Precinct J	169	253	1		432	72	120	196
Second Ward, Precinct K	172	281	3		470			
Second Ward, Precinct L	96	125	3		228	99	107	210
Second Ward, Precinct M	92	153	2		255			
Third Ward, Precinct A	100	166	1		272	69	84	158
Third Ward, Precinct B	133	251		1	389	120	66	192
Third Ward, Precinct C	172	234	5		439	120	94	216
Third Ward, Precinct D	160	230	3		399	117	69	191
Third Ward, Precinct E	153	254	2		438	87	69	159
Third Ward, Precinct F	129	274	1		409	77	101	188
Third Ward, Precinct G	147	284			433	100	145	247
Third Ward, Precinct H	130	152			290	78	75	153
Third Ward, Precinct I	101	159	2		276	82	49	135
Third Ward, Precinct J	151	292	1	1	418	87	114	203
Third Ward, Precinct K	103	183	1		288	60	103	165
Third Ward, Precinct L	110	169			286	107	103	211
Third Ward, Precinct M	130	153	3		287	91	93	186
Third Ward, Precinct N	127	196	10		338	48	56	111
Third Ward, Precinct O	99	152	5		264			
Third Ward, Precinct P	151	266	1		425			
Third Ward, Precinct Q	17	42			61			
Third Ward, Precinct R	61	104			168			
Third Ward, Precinct S	97	144	1		246			
Third Ward, Precinct T	122	259	3		392			
Third Ward, Precinct U	85	157	5		254			

SUMMIT COUNTY—Continued.

Voting Precincts.	For Governor, 1920.					For Governor, 1918.		
	Dem.	Rep.	Soc.	S. T.		Dem.	Rep.	
	Vic Donahey.	Harry L. Davis.	Frank B. Hamilton	Earl H. Foote.	Total Vote Cast in State.	James M. Cox.	Frank B. Willis.	Total Vote Cast in State.
Akron—Continued.								
Third Ward, Precinct V	104	138			250			
Third Ward, Precinct W	73	170	2		248			
Third Ward, Precinct X	89	120			216			
Fourth Ward, Precinct A	96	107	2		212	87	33	125
Fourth Ward, Precinct B	135	143	5		288	92	83	185
Fourth Ward, Precinct C	70	104	9		188	94	70	172
Fourth Ward, Precinct D	114	138	78		279	117	73	198
Fourth Ward, Precinct E	93	117	5		224	88	75	169
Fourth Ward, Precinct F	61	86	4		166	93	55	164
Fourth Ward, Precinct G	70	68	7		150	98	77	197
Fourth Ward, Precinct H	182	206	2	1	406	106	93	209
Fourth Ward, Precinct I	93	124	8		238	82	61	154
Fourth Ward, Precinct J	131	175	3		317	66	31	99
Fourth Ward, Precinct K	138	237	8		399	97	51	153
Fourth Ward, Precinct L	112	176	14		316			
Fourth Ward, Precinct M	122	165	13		312			
Fourth Ward, Precinct N	150	217	33	1	409			
Fourth Ward, Precinct O	52	63			120			
Fourth Ward, Precinct P	12	36	1		49			
Fourth Ward, Precinct Q	116	102	4		233			
Fifth Ward, Precinct A	136	201	7		366	117	61	188
Fifth Ward, Precinct B	126	126	4	1	268	102	45	154
Fifth Ward, Precinct C	132	151	8		295	101	53	166
Fifth Ward, Precinct D	161	192	11		369	131	65	210
Fifth Ward, Precinct E	86	97	8		203	71	55	138
Fifth Ward, Precinct F	80	154	3		259	84	36	120
Fifth Ward, Precinct G	88	131	1		231	79	58	150
Fifth Ward, Precinct H	77	98	3		190	90	42	130
Fifth Ward, Precinct I	120	141	7		277	86	38	129

Fifth Ward, Precinct J	166	237	11		423	127	68	214
Fifth Ward, Precinct K	126	111	0		258	101	59	179
Fifth Ward, Precinct L	107	172	5		301	108	78	196
Fifth Ward, Precinct M	53	68	1		130	79	30	122
Fifth Ward, Precinct N	141	148	4		320	134	30	170
Fifth Ward, Precinct O	118	128	4		269	131	92	231
Fifth Ward, Precinct P	146	151	2		304			
Fifth Ward, Precinct Q	90	146	4		245			
Fifth Ward, Precinct R	140	148	4		304			
Fifth Ward, Precinct S	68	77	3		152			
Fifth Ward, Precinct T	65	103	5		183			
Fifth Ward, Precinct U	118	162	15		312			
Fifth Ward, Precinct V	124	184	8		326			
Fifth Ward, Precinct W	121	133	6		271			
Fifth Ward, Precinct X	112	137	7		266			
Sixth Ward, Precinct A	140	157	1		302	79	103	185
Sixth Ward, Precinct B	126	180	1		316	99	97	206
Sixth Ward, Precinct C	85	127			227	107	84	193
Sixth Ward, Precinct D	48	62			114	104	56	120
Sixth Ward, Precinct E	133	161	2		309	58	51	162
Sixth Ward, Precinct F	98	165	4		288	139	103	255
Sixth Ward, Precinct G	101	133	12		253	103	75	187
Sixth Ward, Precinct H	86	114	2		211	103	70	179
Sixth Ward, Precinct I	139	190	3		341	101	117	223
Sixth Ward, Precinct J	147	178	12		350	106	100	219
Sixth Ward, Precinct K	97	141	3		248	131	98	239
Sixth Ward, Precinct L	96	146	3		258	119	106	236
Sixth Ward, Precinct M	117	171	15		320	101	83	193
Sixth Ward, Precinct N	102	128	13		248	65	38	107
Sixth Ward, Precinct O	159	235	14		412	113	84	204
Sixth Ward, Precinct P	146	180	2		339	79	64	149
Sixth Ward, Precinct Q	107	141			251	114	153	282
Sixth Ward, Precinct R	105	126	6		250	81	56	142
Sixth Ward, Precinct S	120	136	7		273	90	37	140
Sixth Ward, Precinct T	170	237	2		420	111	75	192
Sixth Ward, Precinct U	174	279	9		482			
Sixth Ward, Precinct V	58	90	4		160			
Sixth Ward, Precinct W	109	142	10		273			
Sixth Ward, Precinct X	117	167	1		290			
Sixth Ward, Precinct Y	185	243	3		442			
Sixth Ward, Precinct Z	134	218	6		381			
Sixth Ward, Precinct AA	94	149	9	1	257			
Sixth Ward, Precinct BB	103	112	4		238			
Sixth Ward, Precinct CC	62	184	4		262			
Sixth Ward, Precinct DD	119	185	13	1	329			
Sixth Ward, Precinct EE	27	114	1		146			
Sixth Ward, Precinct FF	98	149	1		256			
Sixth Ward, Precinct GG	99	148	2		283			
Sixth Ward, Precinct HH	126	60	4		261			
Sixth Ward, Precinct II	91	103	3		204			
Sixth Ward, Precinct JJ	113	133	8		266			
Sixth Ward, Precinct KK	103	128	6		253			
Sixth Ward, Precinct LL	121	154	7	1	305			

SUMMIT COUNTY—Continued.

Voting Precincts.	For Governor, 1920.					For Governor, 1918.		
	Dem.	Rep.	Soc.	S. T.		Dem.	Rep.	
	Vic Donahey.	Harry L. Davis.	Frank B. Hamilton	Earl H. Foote.	Total Vote Cast in State.	James M. Cox.	Frank B. Willis.	Total Vote Cast in State.
Akron—Concluded.								
Sixth Ward, Precinct MM	104	139			250			
Seventh Ward, Precinct A	179	146	3		337	98	56	159
Seventh Ward, Precinct B	126	146	4		284	93	53	150
Seventh Ward, Precinct C	103	137	4		248	84	75	165
Seventh Ward, Precinct D	155	227	5		395	94	73	170
Seventh Ward, Precinct E	138	186	3		334	109	47	167
Seventh Ward, Precinct F	136	184	6		338	65	76	150
Seventh Ward, Precinct G	183	224	6		431	97	72	173
Seventh Ward, Precinct H	107	108	8		233	110	52	170
Seventh Ward, Precinct I	121	134	9		274	105	64	175
Seventh Ward, Precinct J	166	182	5		361	115	78	197
Seventh Ward, Precinct K	78	92	4		182	125	87	216
Seventh Ward, Precinct L	141	158	2	1	313	111	71	186
Seventh Ward, Precinct M	126	164			301	81	63	148
Seventh Ward, Precinct N	66	107	7		188	87	24	118
Seventh Ward, Precinct O	101	102	7		235	95	49	157
Seventh Ward, Precinct P	165	154	3		333	87	72	162
Seventh Ward, Precinct S	152	212	3		374			
Seventh Ward, Precinct T	49	57			107			
Seventh Ward, Precinct U	97	164	7		276			
Seventh Ward, Precinct V	128	153	3		301			
Seventh Ward, Precinct W	81	60	4		150			
Seventh Ward, Precinct X	65	113	1		185			
Seventh Ward, Precinct Y	44	49	2		98			
Seventh Ward, Precinct Z	92	124	4		231			
Seventh Ward, Precinct Q	111	132	2		253	81	58	148
Seventh Ward, Precinct R	122	148	5		282	98	66	172
Eighth Ward, Precinct A	90	134	4		232	97	50	155
Eighth Ward, Precinct B	196	197	1		399	128	81	210

Eighth Ward, Precinct C	146	126	1		275	87	55	159
Eighth Ward, Precinct D	146	237	1		395	100	90	195
Eighth Ward, Precinct E	58	123	4		205	110	44	163
Eighth Ward, Precinct F	84	142	1		269	105	137	244
Eighth Ward, Precinct G	95	149	2		357	97	78	184
Eighth Ward, Precinct H	122	255	2		386	46	107	154
Eighth Ward, Precinct I	130	130	9	1	334	75	61	146
Eighth Ward, Precinct J	101	221			331	87	158	249
Eighth Ward, Precinct K	123	227	7	1	375			
Eighth Ward, Precinct L	85	138	6		241			
Eighth Ward, Precinct M	97	124	1		228			
Eighth Ward, Precinct N	125	170	2	2	303			
Eighth Ward, Precinct O	108	190	3		304			
Eighth Ward, Precinct P	101	133	3		246			
Eighth Ward, Precinct Q	80	166	2		255			
Totals	20,582	28,812	781	16		10,511	8,216	19,605
Bath	124	230	1		368	48	146	203
Boston—								
Boston Precinct	104	108	2		223	68	83	135
Peninsula Precinct	89	87	2		183	36	52	91
Copley	133	214	3		372	83	125	218
Coventry—								
Precinct A	68	55	2		131	48	37	89
Precinct B	129	109	5		253	98	56	164
Precinct C	24	38			64	15	14	34
Precinct D	45	42	2		93			
Precinct E	24	37	1		67	47	28	77
Kenmore, Precinct A	135	128	11		290	72	41	128
Kenmore, Precinct B	180	218	1		418	17	82	212
Kenmore, Precinct C	207	220	7		441	122	114	252
Kenmore, Precinct D	193	232	15		448	105	108	230
Kenmore, Precinct E	78	143	9		235	129	106	251
Kenmore, Precinct F	105	138	2		250	110	90	213
Kenmore, Precinct G	48	35			87			
Kenmore, Precinct H	92	101	8		239			
Kenmore, Precinct I	179	188	7	1	386			
Kenmore, Precinct J	187	238	8		443			
Kenmore, Precinct K	83	111	4	1	209			
Kenmore, Precinct L	98	124	4		236			
Cuyahoga Falls—								
Precinct A	120	207	9		341	122	112	240
Precinct B	203	214	8	3	437	115	118	241
Precinct C	213	256	25		542	117	101	233
Precinct D	251	295	12	1	573	138	120	266
Precinct E	210	260	11		497	109	79	192
Precinct F	217	254	18		515	113	78	200
Precinct G	125	153	25		314			
Precinct H	179	257	7		458	95	47	150

SUMMIT COUNTY—Continued.

Voting Precincts.	For Governor, 1920.					For Governor, 1918.		
	Dem.	Rep.	Soc.	S. T.		Dem.	Rep.	
	Vic Donahey.	Harry L. Davis.	Frank B. Hamilton.	Earl H. Foote.	Total Vote Cast in State.	James M. Cox.	Frank B. Willis.	Total Vote Cast in State.
Franklin—								
East Precinct	156	143	2		308	108	65	176
West Precinct	107	81	5		201	68	65	144
Clinton Precinct	58	83	3		150	44	31	76
Green—								
Comet Precinct	34	24	1		61			
East Liberty Precinct	84	64	8		170	57	46	108
Greensburg Precinct	105	155			296	49	137	194
Hudson	111	104	2		224	62	72	137
Hudson Corp., Precinct A	117	79	3		208			
Hudson Corp., Precinct B	128	131	5		274	114	99	214
Northhampton	88	99	5	2	197	62	65	131
Northfield	120	82	3	1	214			
Northfield Precinct, North	49	37	2		100	69	75	147
Macedonia Precinct	132	93	2		239	36	72	107
Norton—								
Barberton—								
First Precinct A	97	115	3		218	64	74	141
First Precinct B	155	198	7		372	99	75	181
First Precinct C	171	193	10		389	88	56	157
First Precinct D	147	208	3		366			
First Precinct E	28	57	6		96	29	11	41
Second Precinct A	104	248	2		372	97	124	225
Second Precinct B	144	163	4		322			
Second Precinct C	41	60	3		107	89	94	191
Second Precinct D	23	122	5		161			
Second Precinct E	73	91	3		172	21	24	50
Third Precinct A	114	119	2		246	96	51	155
Third Precinct B	110	124	12	1	208	99	73	190
Third Precinct C	97	81	3		192	71	52	132

Third Precinct D	32	48	3		89			
Third Precinct E	170	203	23		404	23	8	43
Fourth Precinct A	168	189	10		387	82	76	162
Fourth Precinct B	69	116	4		200	71	56	132
Fourth Precinct C	135	186	4		339	64	59	125
Fourth Precinct D	64	88	6		164	102	89	200
North Precinct	148	184	11		354	122	77	223
South Precinct	183	244	22		468			
Portage—								
East Precinct	3	13			16	3	12	15
West Precinct	43	39			84	18	16	35
South Precinct	61	61	4		131	44	3	80
Richfield	99	226	3	1	339	48	21	171
Springfield—								
Brittain	211	249	5	1	477			
Center Precinct	295	287	38		643	144	136	310
East Akron Terrace Precinct	34	53	2		94			
Krumroy Precinct	63	62	4		139	55	23	81
Thornstown Precinct	82	130	7		231	41	33	80
Mogadore Precinct	91	124	2		227	33	68	102
Lakemore Precinct	188	153	17		368	76	44	120
Sawyerwood Precinct	122	130	10		280	54	25	86
Stow—								
Precinct A	124	133	3		269	68	64	138
Precinct B	202	151	6		366	81	66	152
Silver Lake Village	17	56			73			
Talmadge—								
Precinct A	225	239			481	43	40	85
Center Precinct A	152	296	4		462	82	152	242
Precinct B	78	54	9		146	15	11	29
Precinct C	186	166	9		365	67	87	156
Precinct D	147	160	3		332			
Twinsburg	210	124	1		359			
Absent Voters	13	32						
Totals	30,633	40,684	1,304	29	75,430	15,195	12,604	29,097
Pluralities		10,051				2,591		

SUMMIT COUNTY—Concluded.

VOTE FOR COUNTY OFFICERS, 1920.

Office.	Democrat.	Vote.	Republican.	Vote.	Independent.	Vote.
Clerk of Courts	A. C. Bachtel	30,829	Thos. H. Clark	37,427		
Sheriff	Gus Gassman	33,731	Pat Hutchinson	36,977		
County Commissioner	V. T. Bender	27,297	E. A. Hawkins	41,780		
County Commissioner	Aug. C. Miller	27,302	Fred. P. Smith	40,326		
County Commissioner	John Ripley	26,496	Dan P. Stein	41,058		
Treasurer	G. Lloyd Weil	30,010	A. H. Palmer	38,946		
Recorder	Jay M. Caskey	27,530	Ralph J. Wilcox	40,642		
Surveyor	Fred E. Swineford	26,581	John H. Weaver	39,940	Arthur B. Murphey	1,112
Prosecuting Attorney	W. A. Spencer	28,517	Arthur N. Doyle	40,332		
Coroner			Karl H. Kent	44,552		

VOTE FOR PROBATE JUDGE.

Charles M. Chapman	15,055
Louis D. Slusser	37,207

TRUMBULL COUNTY.

Voting Precincts.	For Governor, 1920.					For Governor, 1918.		
	Dem.	Rep.	Soc.	S. T.		Dem.	Rep.	
	Vic Donahey.	Harry L. Davis.	Frank B. Hamilton.	Earl H. Foote.	Total Vote Cast in State.	James M. Cox.	Frank B. Willis.	Total Vote Cast in State.
Warren—								
First Ward, Precinct A	110	258			368	69	141	214
First Ward, Precinct B	236	387	16		623			
First Ward, Precinct C	137	279	19		416	148	169	330

Second Ward, Precinct A	90	210	9		300	77	140	228
Second Ward, Precinct B	183	418			601	89	165	254
Second Ward, Precinct C	241	601	14		842	140	240	200
Second Ward, Precinct D	143	278	7		421	94	139	236
Second Ward, Precinct E	100	267	12		367			
Second Ward, Precinct F	148	349	11		497			
Third Ward, Precinct A	94	199	15		293	123	183	313
Third Ward, Precinct B	183	287	14		470	57	72	139
Third Ward, Precinct C	99	207	18	2	306	127	166	309
Third Ward Precinct D	79	179	14		258	127	116	258
Third Ward, Precinct E	158	223	4		381			
Third Ward, Precinct F	167	239	16	1	406			
Third Ward, Precinct G	101	176	15		277			
Fourth Ward, Precinct A	92	224	11	4	316	75	88	174
Fourth Ward, Precinct B	174	292	11		466	83	71	154
Fourth Ward, Precinct C	158	377	15	1	535	188	239	435
Fourth Ward, Precinct D	144	338	5	1	482			
Fourth Ward, Precinct E	120	317	29		437			
Niles—								
First Ward, Precinct A	80	139	11		219	115	103	232
First Ward, Precinct B	77	192	12	1	269	90	80	184
First Ward, Precinct C	66	163	16	1	229	79	75	156
First Ward, Precinct D	79	208	22		287			
First Ward, Precinct E	99	211	11		310	52	78	133
Second Ward, Precinct A	75	219	12		294	100	127	242
Second Ward, Precinct B	38	104	11	1	142	64	84	151
Second Ward, Precinct C	76	129	8		205	59	146	210
Second Ward, Precinct D	92	317	14		409			
Second Ward, Precinct E	88	260	9	1	348			
Third Ward, Precinct A	29	132	11		161	45	32	86
Fourth Ward, Precinct A	56	190	11	1	246			
Fourth Ward, Precinct B	24	151	10		175	86	123	219
Absent Voters	8	15			23			
Totals						690	848	1,613
Basetta	79	124	2		203	58	71	131
Cortland, East Precinct	57	152	5		209			
Cortland, West Precinct	94	118			212	46	128	178
Bloomfield	61	172	2		233	35	88	130
Bracevil'e	128	176	5		304	72	113	189
Bristol—								
North Precinct	70	84	3		254			
South Precinct	44	115	1		159	81	157	249
Brookfield—								
Precinct A	80	190	11		270	39	79	124
Precinct B	92	138	32		250	55	59	125
Precinct C	63	194	22		257	36	47	95
Champion	119	133	3	1	252	61	100	172
Farmington	63	102	4		165	37	66	107
West Farmington Precinct	33	120			153	24	57	84
Fowler	114	167			281	41	105	147
Green	99	133			232	54	86	146
Gustavus	109	134	1		243	64	103	170

TRUMBULL COUNTY—Concluded.

Voting Precincts.	For Governor, 1920.					For Governor, 1918.		
	Dem.	Rep.	Soc.	S. T.		Dem.	Rep.	
	Vic Donahey.	Harry L. Davis.	Frank B. Hamilton	Earl H. Foote.	Total Vote Cast in State.	James M. Cox.	Frank B. Willis.	Total Vote Cast in State.
Hartford	95	190	5		285	49	118	170
Orangeville	44	44	1		88	24	25	51
Howland—								
Precinct A	67	96	1		163	27	69	100
Precinct B	40	80	12		120	36	26	67
Hubbard	88	199	7	3	287	58	93	159
Precinct A	107	169	22	1	276	94	132	238
Precinct B	156	236	17		392			
Precinct C	91	104	11		195	53	60	130
Coalburg Precinct	33	87	9	1	120	17	37	59
Johnston	94	112	8		206	64	79	146
Kinsman—								
East Precinct	63	192			255	87	170	262
West Precinct	90	179		2	269			
Liberty Twp.—								
East Precinct	84	168	8	1	252			
West Precinct	50	113	8		163	52	142	204
Girard, Precinct A	44	70	7	1	114	73	73	158
Girard, Precinct B	86	212	13		298	83	107	200
Girard, Precinct C	48	98	15		126	81	37	136
Girard, Precinct D	120	270	13		399	83	44	138
Girard, Precinct E	52	61	14		113			
Girard, Precinct F	87	284	8		371	89	105	196
Girard, Precinct G	79	170	8		249			
Lordstown	136	111	1		247	67	90	160
Mecca								
East Precinct	56	59			115	27	40	68
West Precinct	42	51	1		93	21	47	69
Mesopotamie	58	182			240	35	86	127

Newton	92	115	3	2	207	80	67	152
Newton Falls, Precinct A	99	132	2		231			
Newton Falls, Precinct B	114	196	4		210	96	104	202
Southington	74	159			233	48	82	130
Vernon	68	176	4		244	35	93	131
Vienna	75	200	3	1	275	35	112	149
Warren	78	129	5		227	57	66	127
Leavittsburg	58	169	7	1	227	54	47	104
Weathersfield						80	67	152
Precinct A	73	131	6		204	63	99	161
Precinct B	16	66	4		82	10	29	42
Precinct C	19	57	5		76	21	28	46
Mineral Ridge, Precinct A	64	227	6		291	51	106	152
McDonald, Precinct	70	179	1		249	13	24	37
Totals	7.979	16.369	763	28	24,348	4.473	6.468	11.263
Pluralities		8.390					1,995	

VOTE FOR COUNTY OFFICERS, 1920.

Office.	Democrat.	Vote.	Republican.	Vote.
Clerk of Courts	Frank Walkley	5.531	Arthur Thomas	17.520
Sheriff	Howard Cook	6,381	Evan E. Thomas	17,344
County Commissioner	McClellan Horn	5,399	A. O. Burnett	17,047
County Commissioner	I. H. Miller	5 685	Ad. Lawrence	16,640
County Commissioner	Winfield Munson	5.830	John Van Wye	16,711
Treasurer	George Ewalt	5,581	A. B. Cratsley	17 474
Recorder	John Schell	5,393	Ralph Speak	17,806
Surveyor	Harry McKibben	11	Ralph Taylor	17,621
Prosecuting Attorney	Horrace Holbrook	5,739	Harvey A. Burgess	17,362
Coroner	B. E. Goodman	5,874	John C. Henshaw	17,317

VOTE FOR PROBATE JUDGE.

W. B. Kilpatrick	8,529
Joseph Smith	11,398

TUSCARAWAS COUNTY.

Voting Precincts.	For Governor, 1920.					For Governor, 1918.		
	Dem.	Rep.	Soc.	S. T.		Dem.	Rep.	
	Vic Donahey.	Harry L. Davis.	Frank B. Hamilton.	Earl H. Foote.	Total Vote Cast in State	James M. Cox.	Frank B. Willis.	Total Vote Cast in State.
Auburn	196	45	5		248	87	57	159
Bucks—								
West Precinct	175	38			224	76	53	136
Baltic Precinct	163	38			207	72	31	105
Clay	146	93			246	54	79	147
Gnadenhutten Precinct	128	149	1		291	19	97	121
Dover Township—								
Precinct 1	177	104	3		289			
Precinct 2	202	61	7		276			
Dover City—								
First Ward, Precinct A	151	161	1		319	88	88	184
First Ward, Precinct B	229	135	4	1	381	107	58	169
First Ward, Precinct C	152	145	14		330	108	77	190
First Ward, Precinct D	149	83	8		247	121	104	228
Second Ward, Precinct A	204	94	4		310			
Second Ward, Precinct B	266	140	4		416	102	61	174
Third Ward, Precinct A	104	86	9		214			
Third Ward, Precinct B	168	92	4		270	197	134	344
Fourth Ward, Precinct A	144	91	3		245	119	86	216
Fourth Ward, Precinct B	72	132	6		213	115	87	213
Fairfield—								
North Precinct	60	58	19		142	51	25	89
South Precinct	87	50	11		154	71	50	136
Franklin	211	120	1		349	87	104	196
Strasburg, Precinct North	103	81			191			
Strasburg, Precinct South	134	107			250	103	110	215
Goshen—								
Precinct 1	19	21	3		46	58	18	81
Precinct 2	117	31	9		162	21	17	39
Precinct 3	129	84	30		257	47	27	78

Precinct 4	156	154	12		328	57	56	137
Precinct Barnhill	90	31	16		142	75	96	179
Precinct Roswell	66	12	14	1	93	32	12	48
New Philadelphia—								
First Ward, Precinct A	261	253	5		528	124	142	272
First Ward, Precinct B	212	144	3		369			
First Ward, Precinct C	272	202	7		485	161	177	353
First Ward, Precinct D	223	207	7		452			
First Ward, Precinct E	178	134	11		336	133	146	288
Second Ward, Precinct A	218	199	14	1	440	112	117	234
Second Ward, Precinct B	137	124	6		281	56	59	116
Third Ward, Precinct A	259	169	4	1	440	137	99	241
Third Ward, Precinct B	236	201	4		454	114	128	248
Third Ward, Precinct C	154	108	1		279			
Third Ward, Precinct D	169	130	7		318	87	71	165
Fourth Ward, Precinct A	184	98	5		288	83	53	141
Totals						1,007	992	2,058
Jefferson	180	35			224	85	40	142
Stonecreek Corporation	69	7			81	38	9	47
Lawrence—								
North Precinct	82	49	1		137	44	37	81
South Precinct	40	17	3		64	31	14	47
Bolivar Precinct	131	82			219	53	74	137
Zoar Precinct	27	74			103	13	29	47
Mill—								
Precinct 1	83	93	3		182	17	49	69
Precinct 2	55	68	8		135	66	124	206
Precinct 3	108	91	20		232			
Dennison—								
Precinct 1	299	174	8		493	134	128	268
Precinct 2	208	106	8		331	155	103	268
Precinct 3	207	121	14		353			
Precinct 4	107	69	4		196	61	91	161
Precinct 5	93	45	5		150			
Precinct 6	163	85	8		270	60	72	142
Uhrichsville—								
Precinct 1	88	85	7		186	53	129	185
Precinct 2	118	125	8		257	67	166	242
Precinct 3	172	138	13		338	57	94	158
Precinct 4	116	100	2		220	39	128	177
Precinct 5	127	110	12	1	255	91	166	367
Precinct 6	236	243	3		497	83	153	245
Precinct 7	134	126	3		266			
Precinct 8	169	157	3		324			
Precinct 9	110	61	2		181			
Precinct 10	107	124	5		243			
Oxford	121	118	3		247			
New Comerstown—								
Precinct 1	173	154	7		344	153	119	255
Precinct 2	147	142			296	121	115	240
Precinct 3	158	187	3		363	117	121	241

TUSCARAWAS COUNTY—Concluded.

Voting Precincts.	For Governor, 1920.					For Governor, 1918.		
	Dem.	Rep.	Soc.	S. T.		Dem.	Rep.	
	Vic Donahey.	Harry L. Davis.	Frank B. Hamilton.	Earl H. Foote.	Total Vote Cast in State	James M. Cox.	Frank B. Willis.	Total Vote Cast in State
New Comerstown—Concluded.								
Precinct 4	162	157	1	1	329			
Precinct 5	116	107	2		237	69	76	150
Perry	68	55	1		148	35	68	107
Rush—								
East Precinct	98	45	3		129			
West Precinct	102	82	2		204	59	129	196
Salem—								
East Precinct	127	39			170	56	38	96
West Precinct	96	72	1		172	51	46	98
Port Washington Precinct	142	40			184	61	24	87
Sandy—								
Precinct 1	105	25	28		163	56	28	93
Precinct 2	103	67	9		184	34	63	100
Mineral City Precinct	182	104	46		349	110	63	178
Sugar Creek	197	26			230	105	68	186
Shanesville Precinct	132	27			173	42	43	91
Sugarcreek Corporation	208	57			273	73	63	139
Union—								
North Precinct	83	71	2		162	25	36	63
South Precinct	95	52	4		157	31	58	94
Warren	91	129	1	1	228	46	95	145
Warwick—								
Precinct 1	210	53	4		275			
Precinct 2	77	64	4		150	111	92	212
Tuscarawas Precinct	173	71			251	75	45	124
Washington	146	83	1		238	63	55	122
Wayne—								
North Precinct	89	76	4		177			
South Precinct	153	40	7		206	132	88	230

York—								
East Precinct	58	31	2		93	27	35	67
West Precinct	123	23	2		155	81	44	130
Totals	13,470	8,987	537	9	23,735	5,736	5,737	11,984
Pluralities	4,483						1	

VOTE FOR COUNTY OFFICERS, 1920.

Office.	Democrat.	Vote.	Republican.	Vote
Clerk of Courts	Luther Miller	11,014	C. C. Adams	10,338
Sheriff	Geo. W. Shonk	11,665	Adam H. Quillin	10,242
County Commissioner	W. Alvin Baker	10,292	J. C. Fetter	10,676
County Commissioner	J. A. Hoopengarner	10,787	Marion P. Jones	10,502
County Commissioner	John D. Thomas	9,590	O. U. Latto	12,102
Treasurer	Robert M. Walter	9,212	Arthur S. Romig	12,216
Recorder	Albert P. Schott	11,125	C. L. McElvaine	10,187
Surveyor	Harry Helmreich	10,117	George R. Piedler	11,281
Prosecuting Attorney	James E. Patrick	10,591	Russel C. Bowers	10,973
Coroner	J. W. Nixon	44	J. W. Lytle	134

VOTE FOR PROBATE JUDGE.

Thomas M. Walter 12,906

UNION COUNTY.

Voting Precincts.	For Governor, 1920.					For Governor, 1918.		
	Dem.	Rep.	Soc.	S. T.		Dem.	Rep.	
	Vic Donahey.	Harry L. Davis.	Frank B. Hamilton.	Earl H. Foote.	Total Vote Cast in State.	James M. Cox.	Frank B. Willis.	Total Vote Cast in State.
Marysville—								
First Ward	158	184			357	91	76	168
Second Ward	159	188	1		358	86	88	174
Third Ward, Precinct A	128	236			369			
Third Ward, Precinct B	125	214			349	92	184	276
Fourth Ward, Precinct A	108	254	5		356			
Fourth Ward, Precinct B	84	132			222	92	159	256
Allen—								
North Precinct	52	120	1	1	189			
South Precinct	48	157			209			
Claiborne—								
North Precinct	108	134			246	36	95	133
South Precinct	113	175	1		299	53	108	166
Richwood, North Precinct A	121	122	2		352			
Richwood, North Precinct B	76	113	2		240	81	147	227
Richwood, South Precinct A	101	118	3		234			
Richwood, South Predinct B	82	84			170	56	110	169
Darby	208	181			403	139	84	228
Unionville Center Precinct	76	46	1		129	42	27	73
Dover	148	189	2		248	85	110	195
Jackson—					160			
North Precinct	94	60			160			
South Precinct	99	108			216	101	118	220
Jerome—								
East Precinct	113	81			203	53	50	107
West Precinct	129	115			248	60	84	143
Plain City Precinct	109	194			314	59	91	148
Leesburg—								
Magnetic Springs Precinct	65	61	2		136	21	35	57
East Precinct	87	91			177	36	66	109

West Precinct	83	171	1		260	35	109	150
Liberty—								
North Precinct	117	232			359			
South Precinct	83	162			254	92	230	335
Mill Creek	161	91	1		259	82	60	143
Paris—								
East Precinct	75	90	1	1	153	45	43	89
West Precinct	94	163	1		269	49	82	133
Taylor—								
North Precinct	53	133			189			
South Precinct	85	169	1		263	72	161	241
Union—								
North Precinct	112	127			248	74	70	145
South Precinct	68	157	2		234	50	72	125
Milford Center Precinct	178	187	3	1	386	92	88	183
Washington						64	179	244
Precinct East	48	165	1		223	61	245	320
West Precinct	43	147			202			
York—								
East Precinct	63	138			212			
West Precinct	77	285			374			
Totals	3,929	5,864	31	3	10,169	1,962	3,118	5,166
Pluralities		1,935					1,156	

VOTE FOR COUNTY OFFICERS, 1920.

Office.	Democrat.	Vote.	Republican.	Vote.
Clerk of Courts	Chester Nelson	3,363	Glen L. Cline	6,207
Sheriff	Orvill Warden	3,699	Frank Collier	5,932
County Commissioner	Walter Hartman	3,238	M. M. Cameron	6,215
County Commissioner	Fred Loschky	3,162	Howard E. Gray	6,206
County Commissioner	John R. Wile	3,214	L. O. Mapes	6,317
Treasurer	Charles Ramsch	3,437	H. I. Huffman	6,171
Recorder	Edwin Smart	3,142	Abe Newlove	6,434
Surveyor	I. N. Robertson	3,271	W. P. Beightler	6,307
Prosecuting Attorney	J. A. Tackler	3,427	Milo L. Myers	6,150
Coroner	Williard Winter	3,634		

VOTE FOR PROBATE JUDGE.

W. H. Husted ..... 2,656.

VAN WERT COUNTY.

Voting Precincts.	For Governor, 1920.					For Governor, 1918.		
	Dem.	Rep.	Soc.	S. T.		Dem.	Rep.	
	Vic Donahey.	Harry L. Davis.	Frank B. Hamilton.	Earl H. Foote.	Total Vote Cast in State.	James M. Cox.	Frank B. Willis.	Total Vote Cast in State.
Van Wert—								
First Ward, Precinct A	157	179	1		343	59	119	182
First Ward, Precinct B	112	212	3		334			
First Ward, Precinct C	115	199	4		331	119	145	258
Second Ward, Precinct A	219	265	1		497			
Second Ward, Precinct B	160	139	4		320	170	176	350
Third Ward, Precinct A	109	228			342			
Third Ward, Precinct B	130	199	1		341	111	185	296
Third Ward, Precinct C	127	186	3		342			
Third Ward, Precinct D	117	185	1		311	118	163	285
Fourth Ward, Precinct A	129	221			358			
Fourth Ward, Precinct B	86	139	1		231	110	154	264
Fourth Ward, Precinct C	135	182	1		328			
Fourth Ward, Precinct D	108	190	1		311	101	148	252
Totals						788	1,090	1,887
Harrison—								
North Precinct	98	80			182			
South Precinct	172	56	3		237	161	134	304
Hoaglin—								
North Precinct	70	138	7	1	214			
South Precinct	79	142			225	94	173	270
Jackson	137	128			281	99	93	198
Jennings	95	150	1		255	63	88	157
Liberty—								
North Precinct	119	148	2		275			
South Precinct	122	133			269	155	156	313
Ohio City Precinct	191	181	8		392	103	98	203
Pleasant—								
East Precinct	94	135	1		236			

West Precinct	110	142	1		264	98	169	273
Ridge—								
East Precinct	77	154			237			
West Precinct	77	171	4		259	105	166	274
Tully—								
East Precinct	110	111	2	1	241	52	68	124
West Precinct	140	95			243	94	60	157
Convoy Precinct	271	197	8		491	113	117	242
Union	166	175	4		359	94	94	195
Scott Precinct	89	141			238	46	81	138
Washington—								
East Precinct	112	98			224	67	82	159
West Precinct	86	127			242	61	74	135
Middlepoint Precinct	136	176			315	63	82	147
Delphos, Third Precinct A	273	178		2	475	134	64	203
Delphos, Th rd Precinct B	114	157		4	292	58	59	129
Delphos, Fourth Precinct	145	215			375	68	97	169
Willshire—								
East Precinct	131	116		3	258	94	71	168
West Precinct	182	182		5	389	77	96	181
Wren	96	160			262	57	89	152
York—								
Elgin Precinct	31	74			175	21	46	69
Venedocia Precinct	66	274	1		348	41	142	186
York Precinct	68	280			351	50	141	192
Totals	5,369	7,038	75	4	12,933	2,856	3,640	6,625
Pluralities		1,669					784	

VOTE FOR COUNTY OFFICERS, 1920.

Office.	Democrat.	Vote.	Republican.	Vote.
Clerk of Courts	James A. Kesler	5,022	Benson Elder	7,314
Sheriff	Anthony L Flack	4,865	J. C. Sells	7,406
County Commissioner	M. C. Hoaglin	5,187	L. A. Price	6,745
County Commissioner	J. J. Hoffman	5,491	George F. Snyder	7,169
County Commissioner	Frank Custer	7,282		
Treasurer	D. J. Rugh	4,825	E. A. Leathers	7,522
Recorder	S. S. Friesure	4,727	Forest A. Leist	7,585
Surveyor	J. F. Mollenkoff	5,133	Otto Witten	7,155
Prosecuting Attorney	Kerns Wright	5,033	Carl P. Dunifen	7,338
Coroner	Charles R. Keyser	85	L. E. Ladd	30

VOTE FOR PROBATE JUDGE.

Oscar A. Balyeat.....7,491.

VINTON COUNTY.

Voting Precincts.	For Governor, 1920.					For Governor, 1918.		
	Dem.	Rep.	Soc.	S. T.		Dem.	Rep.	
	Vic Donahey.	Harry L. Davis.	Frank B. Hamilton	Earl H. Foote.	Total Vote Cast in State.	James M. Cox.	Frank B. Willis.	Total Vote Cast in State.
Brown—								
Northwest Precinct	39	103			142	26	51	79
Southeast Precinct	17	35			52	16	18	34
Clinton—								
Clinton Precinct	104	68			172			
Dunbar Precinct	89	103			192	102	73	181
Hambden Corporation, North Precinct	89	129			218			
Hambden Corporation, South Precinct	101	111			212	73	131	207
Eagle	60	85			145	47	68	119
Elk	121	105			226	66	76	149
McArthur Corporation, East Precinct	124	122			246			
McArthur Corporation, West Precinct	182	207			389	136	176	322
Harrison	138	112			250	76	71	153
Jackson	107	166			273	55	89	154
Knox	60	115			175	33	69	104
Madison	81	81			162	35	41	80
Zaleskie Precinct	101	88			189	63	43	109
Richland—								
North Precinct	147	83			230	78	41	146
South Precinct	80	64			144	48	36	85
Swan	86	188			274	45	82	130
Vinton—								
East Precinct	176	46			222			
West Precinct	165	48			213	161	65	229
Wilkesville—								
East Precinct	46	89			135	15	39	55
West Precinct	95	192			287	53	72	131
Wilkesville Corporation	37	92			129	15	30	44
Totals	2,245	2,432			4,822	1,143	1,291	2,511

Pluralities		187					148	

VOTE FOR COUNTY OFFICERS, 1920.

Office.	Democrat.	Vote.	Republican.	Vote.
Clerk of Courts	Albert H. Lawers	2,096	William E. Hawk	2,520
Sheriff	William Trainer	2,151	Henry Sockel	2,588
County Commissioner	D. H. Jeffers	2,021	J. A. Newsom	2,515
County Commissioner	Lewis Kruger	2,142	Samuel Scott	2,490
County Commissioner	Theodore Webb	2,045	W. J. Weed	2,503
Treasurer	Ilber E. Pri	2,255	Earl C. Bay	2,392
Recorder	William Trimmer	2,159	Jerry Martin	2,454
Surveyor	K. R. Swaney	2,112	S. R. Walker	2,488
Prosecuting Attorney	F. P. MaGee	2,141	John E. Blake	2,518
Coroner	Harry Swain	2,166		

VOTE FOR PROBATE JUDGE.

J. R. Watts	1,400
C. O. Chapman	2,180

WARREN COUNTY.

Voting Precincts.	For Governor, 1920.					For Governor, 1918.		
	Dem.	Rep.	Soc.	S. T.		Dem.	Rep.	
	Vic Donahey.	Harry L. Davis.	Frank B. Hamilton	Earl H. Foote.	Total Vote Cast in State.	James M. Cox.	Frank B. Willis.	Total Vote Cast in State.
Clearcreek—								
East Precinct	180	200	1	1	391	102	86	190
West Precinct	106	193			321	74	87	167
Springboro Precinct	78	100			201	37	50	90
Deerfield—								
East Precinct	207	273	5		501	142	103	248
West Precinct	141	141	2		298	89	73	169
Mason Precinct	201	176	10		412	95	96	198
Franklin—								
East Precinct	175	238	4		434	88	121	223
North Precinct	227	228	2		473	87	92	184
Middle Precinct	257	376	3	1	656	124	146	278
South Precinct	166	266	5		456	80	94	182
West Precinct	113	164	8		294	61	75	137
Hamilton	244	337	1		592	152	176	342
Mainville Precinct	36	70			113	33	26	61
Harlan	235	290			557	138	163	307
Massie	95	189	2		296	57	97	156
Harveysburg Precinct	27	169			203	11	86	98
Salem	113	214	1		237	59	99	163
Morrow Precinct	146	271			428	102	99	203
Turtlecreek—								
East Precinct	163	274			463	86	156	252
West Precinct	171	244			431	84	132	221
Lebanon Corporation—								
Northeast Precinct	105	375		1	491	51	138	197
Northwest Precinct	90	242			346	81	76	108
Southeast Precinct	171	398			610	93	149	249
Southwest Precinct	131	241			382	81	96	177
Union	69	145			221	43	68	111

South Lebanon Precinct	113	168			296	71	62	140
Washington	121	233	7		371	68	113	183
Wayne—								
East Precinct	86	178			276	52	97	152
West Precinct	209	219	7		451	116	115	242
Waynesville Precinct	140	291			436	68	118	194
Totals	4,316	6,913			11,737	2,425	3,084	5,682
Pluralities		2,597					659	

VOTE FOR COUNTY OFFICERS, 1920.

Office.	Democrat.	Vote.	Republican.	Vote.
Clerk of Courts			F. J. Lewis	7,354
Sheriff			Morrow Brant	7,431
County Commissioner	Geo. E. Cranahan	4,774	Sam D. Henkle	6,971
County Commissioner			Carl J. Miller	7,025
County Commissioner			Frank B. Stokes	7,255
Treasurer			Guy Marlatt	7,302
Recorder			Allen Huffman	7,394
Surveyor			Earl J. Spencer	7,350
Prosecuting Attorney	Patrick Gaynor	3,885	F. M. Cunningham	7,077
Coroner			H. E. Delatush	7,346

VOTE FOR PROBATE JUDGE.

W. J. Roll 6,686

WASHINGTON COUNTY.

Voting Precincts.	For Governor, 1920.					For Governor, 1918.		
	Dem.	Rep.	Soc.	S. T.		Dem.	Rep.	
	Vic Donahey.	Harry L. Davis.	Frank B. Hamilton.	Earl H. Foote.	Total Vote Cast in State.	James M. Cox.	Frank B. Willis.	Total Vote Cast in State.
First Ward, Precinct A	109	120	26		269	49	60	119
First Ward, Precinct B	95	98	18		230	41	53	104
First Ward, Precinct C	76	85	3		171	99	109	215
First Ward, Precinct D	262	209	18		501			
First Ward, Precinct E	141	187	18	1	366	121	146	278
Second Ward Precinct A	104	105	3		217	34	40	78
Second Ward, Precinct B	88	178	5		283	93	104	200
Second Ward, Precinct C	141	160	3		346	81	115	200
Second Ward, Precinct D	125	168	4		301	97	151	255
Second Ward, Precinct E	84	121	1		217			
Second Ward, Precinct F	127	169	11		312			
Second Ward, Precinct G	99	108	7		218			
Third Ward, Precinct A	124	227	9		360	150	165	308
Third Ward Precinct B	115	178	4		310	129	144	284
Third Ward, Precinct C	125	216	5		249	123	158	298
Third Ward, Precinct D	177	153	8		344			
Third Ward, Precinct E	142	136	7		299			
Third Ward, Precinct F	102	146	15		274			
Fourth Ward, Precinct A	84	125	13		237			
Fourth Ward, Precinct B	87	127	14		229	106	145	260
Fourth Ward, Precinct C	101	171	14		293			
Fourth Ward, Precinct D	77	123	6		217	100	140	247
Totals						1 223	1,530	2,846
Adams—								
Adams Precinct	161	184	4		356	89	127	230
Lowell	115	131			253	55	62	121

urelius—								
Elba Precinct	42	96			149	33	74	108
Macksburg Precinct	55	122	2		186	10	63	77
Barlow	76	166	1		250	29	120	154
Vincent Precinct	68	124			200	37	88	127
Belpre—								
Belpre Precinct	249	332	4		596	100	117	219
Little Hocking Precinct	81	156	9		260	45	94	143
Rockland Precinct	169	174	1		364	78	81	168
Decatur	71	227			309	55	139	202
Dunham	83	109			192	46	87	133
Fairfield	139	91			235	60	80	146
Fearing	97	67			187	72	69	150
Grand View	232	124	14	1	397	147	84	257
New Matamoras Precinct	242	138	8		392	97	64	167
Independence	198	101			314	109	80	201
Lawrence—								
Cow Run Precinct	48	37	2		94	35	46	84
Upper Precinct	111	114			231	55	85	147
Liberty	74	156	2		256	66	130	212
Ludlow Precinct	138	64			209	76	72	156
Marietta—								
East Precinct	156	262			437	81	168	259
West Precinct	125	139	14		295	63	68	138
Muskingum	104	271	18		474	81	174	273
Newport—								
Lower Precinct	74	108	9		210	69	73	150
Upper Precinct	162	214	3		405	95	198	237
Palmer	70	128			204	39	73	116
Salem	170	182	16		315			
Lower Precinct	31	45			76	15	21	36
Warren	104	71	1		184			
Gravel Bank Precinct	67	99	3		181	112	101	217
Waterford	249	374	1		655	159	218	389
Beverly	146	203	2		362	51	85	138
Watertown	248	198	1		467	128	153	291
Wesley	80	277	2		388	43	190	234
Totals	6,817	8,594	329	3	6,035	3,573	4,949	8,787
Pluralities		1,777					1,376	

WASHINGTON COUNTY—Concluded.

VOTE FOR COUNTY OFFICERS, 1920.

Office.	Democrat.	Vote.	Republican.	Vote.	Socialist.	Vote.
Clerk of Courts	Wm. F. Helderman	6,281	C. R. Williamson	9,011	Ed Schrimmel	322
Sheriff	W. D. Dedilion	5,935	A. E. Roberts	9,539	Brady Cline	320
County Commissioner	E. Clark Jr.	6,540	L. L. Dutton	8,414	Warren Brown	332
County Commissioner	A. T. Talbott	6,484	J. Wiley West	8,495	G. O. Salzman	340
County Commissioner	John Zimmer	6,322	H. C. McNeal	8,493	Gertrude L. Sharick	343
Treasurer	Walter J. Dutton	6,082	W. C. Robinson	9,043	Harry G. Sulzman	338
Recorder	W. C. Miller	6,122	Frank G. Simmons	9,015	Wm. Goerlitz	318
Surveyor	H. E. Frye	6,415	E. Frank Gates	8,796		
Prosecuting Attorney	Everette F. Folger	6,222	N. C. Kidd	9,061		
Coroner	B. E. Grayton	8,904	Link Rodgers	537		

VOTE FOR PROBATE JUDGE.

Frank F. Fleming	4,847
A. A. Schramm	7,262

WAYNE COUNTY.

Voting Precincts.	For Governor, 1920.					For Governor, 1918.		
	Dem.	Rep.	Soc.	S. T.		Dem.	Rep.	
	Vic Donahey.	Harry L. Davis.	Frank B. Hamilton	Earl H. Foote.	Total Vote Cast in State.	James M. Cox.	Frank B. Willis.	Total Vote Cast in State.
Wooster—								
First Ward, Precinct A	321	220	4		569	125	118	243
First Ward, Precinct B	201	187	2		399	88	85	176
Second Ward, Precinct A	271	230	3		511			

Second Ward, Precinct B	166	123	18		329	199	143	353
Third Ward, Precinct A	179	218	2		411			
Third Ward, Precinct B	234	210	1		253	130	151	285
Third Ward, Precinct C	185	122	3		327			
Third Ward, Precinct D	191	141			340	86	154	248
Fourth Ward, Precinct A	267	242	3		523	123	113	243
Fourth Ward, Precinct B	254	220	5		481	97	107	205
Totals						848	871	1,735
Baughman—								
First Precinct	73	137	7		228	32	109	146
Second Precinct	178	113	1		301	112	112	288
Third Precinct	78	104	2		195	45	70	117
Fourth Precinct	57	70			130	25	36	62
Fifth Precinct	150	129	1		284			
Canaan—								
First Precinct	89	88	1		188	42	74	118
Second Precinct	81	102			189	42	58	105
Third Precinct	214	214	9		453	79	143	227
Fourth Precinct	76	65	2		149	33	62	97
Chester—								
Precinct 1	147	107			260			
Precinct 2	128	151			288	150	187	343
Chippewa—								
First Precinct	77	76	2		150	45	56	107
Second Precinct	140	129	4		281	86	71	161
Third Precinct	113	137	3		261			
Fourth Precinct	102	100			209	88	107	199
Clinton—								
First Precinct	234	94			343	139	130	272
Second Precinct	177	236	1		335			
Third Precinct	150	118			267	106	114	221
Congress—								
First Precinct	211	144	4		360	73	87	163
Second Precinct	106	90			202	51	64	117
Third Precinct	130	114			255	82	75	163
Fourth Precinct	35	57			97	14	44	60
East Union—								
First Precinct	161	101			272	78	75	156
Second Precinct	116	52			176	65	54	120
Third Precinct	130	89	4		231	52	41	95
Franklin—								
First Precinct	167	111	1		289	90	76	172
Second Precinct	114	68			189	64	33	99
Green—								
First Precinct	337	230	6	1	601	135	99	236
Second Precinct	98	94	1		213	60	68	145
Third Precinct	77	94	1		197	55	79	141
Fourth Precinct	84	134	2		226	34	76	112
Fifth Precinct	164	95	1		266			
Sixth Precinct	313	179	2		505	197	137	340

WAYNE COUNTY—Concluded.

Voting Precincts.	For Governor, 1920.					For Governor, 1918.		
	Dem.	Rep.	Soc.	S. T.		Dem.	Rep.	
	Vic Donahey.	Harry L. Davis.	Frank B. Hamilton.	Earl H. Foote.	Total Vote Cast in State	James M. Cox.	Frank B. Willis.	Total Vote Cast in State
Milton—								
First Precinct	117	40	2	1	164	70	41	114
Second Precinct	195	97	1		310	112	80	207
Third Precinct	171	82	2		267	200	107	315
Fourth Precinct	258	123	4		398			
Paint—								
First Precinct	78	12			94	41	12	54
Second Precinct	68	28			101	45	32	77
Third Precinct	71	19	9		101	49	11	63
Plain—								
First Precinct	150	111		1	281	146	206	360
Second Precinct	116	171			295			
Salt Creek—								
First Precinct	199	231	6		452	49	62	115
Second Precinct	129	36			172	129	82	212
Sugar Creek—								
First Precinct	66	28	6		101	36	27	68
Second Precinct	109	72	1		198	61	77	150
Third Precinct	128	157	1		291	55	75	134
Wayne—								
First Precinct	174	149	1		348	76	116	199
Second Precinct	157	158			326	58	98	157
Wooster						125	97	229
First Precinct	169	89	2		263			
Second Precinct	100	71			178			
Totals	9,231	7,299	134	3	17,275	4,174	4,331	8,789
Pluralities	1,932						157	

VOTE FOR COUNTY OFFICERS, 1920.

Office.	Democrat.	Vote.	Republican.	Vote.
Clerk of Courts	H. H. Franks	8,057	Miss Alpha Armstrong	8,299
Sheriff	Andrew W. Bucher	6,963	Geo. Lautzenheiser	9,426
County Commissioner	Amzi R. Franks	7,792	Isaiah J. Biggs	7,967
County Commissioner	P. F. Marthey	7,433	G. J. Ebright	8,497
County Commissioner	Chas. M. Shank	7,619	H.H. Shannon	8,525
Treasurer	John M. Russell	8,540	David Nice	7,690
Recorder	O. D. Bruce	8,111	Frank Gray	8,014
Surveyor	Harry N. Mowery	8,449	Randall Burnett	7,781
Prosecuting Attorney	Jos. O. Fritz	7,985	W. G. Patterson	8,260
Coroner			T. A. Weaver	71

VOTE FOR PROBATE JUDGE.

Charles C. Jones ..... 7,239.
Harry P. Smith ..... 6,807.

WILLIAMS COUNTY.

Voting Precincts.	For Governor, 1920.					For Governor, 1918.		
	Dem.	Rep.	Soc.	S. T.		Dem.	Rep.	
	Vic Donahey.	Harry L. Davis.	Frank B. Hamilton.	Earl H. Foote.	Total Vote Cast in State	James M. Cox.	Frank B. Willis.	Total Vote Cast in State
Bryan—								
First Precinct	90	103	3		231	113	154	267
Second Precinct	94	162	4		269	77	111	189
Third Precinct	94	181	4		282	82	137	271
Fourth Precinct	99	191	5		294	119	138	258

WILLIAMS COUNTY—Concluded.

Voting Precincts.	For Governor, 1920.					For Governor, 1918.		
	Dem.	Rep.	Soc.	S. T.		Dem.	Rep.	
	Vic Donahey.	Harry L. Davis.	Frank B. Hamilton.	Earl H. Foote.	Total Vote Cast in State.	James M. Cox.	Frank B. Willis.	Total Vote Cast in State.
Fifth Precinct	88	265	4		360			
Sixth Precinct	127	142			269			
Seventh Precinct	87	163	3		265			
Eighth Precinct	75	106	1		188			
Brady—								
North Precinct	57	136			196			
South Precinct	45	78			129	55	34	189
West Unity, East Precinct	99	134			238			
West Unity, West Precinct	106	202	1		318	89	148	237
Bridgewater—								
North Precinct	83	142			231			
South Precinct	84	140			227	89	162	251
Center—								
North Precinct	105	163			281			
South Precinct	89	106	1		204	118	168	286
Florence—								
North Precinct	80	82			168	84	94	178
Middle Precinct	84	84	1		176			
South Precinct	95	83	6		194	77	60	137
Edon, North Precinct	95	98	1		204			
Edon, South Precinct	75	94	3		180	85	83	168
Jefferson—								
East Precinct	115	167			291			
West Precinct	88	95			189	132	175	307
Madison—								
North Precinct	66	117			191	44	78	122
South Precinct	100	155			259	55	97	152
Pioneer, East Precinct	42	141			191			
Pioneer, West Precinct	68	147			220	48	152	200
Millcreek	119	123			251	64	112	176
Alvordton Precinct	72	53	3		136	45	35	80

Northwest—								
East Precinct	72	136			213			
West Precinct	61	197	1		260	93	187	280
Pulaski—								
North Precinct	99	140	1		238			
South Precinct	93	139	1		240	113	176	289
St. Joseph—								
East Precinct	65	95	4		172			
West Precinct	53	107	6		177	89	115	204
Edgerton, East Precinct	124	123	15		271			
Edgerton, Precinct West	101	110	11		239	105	125	230
Springfield—								
East Precinct	61	93			160			
West Precinct	92	109	3		207	99	135	234
Stryker, North Precinct	90	112	1		213			
Stryker, South Precinct	148	140			301	129	118	247
Superior—								
East Precinct	164	130			240			
West Precinct	96	106	1		206	164	134	298
Montpelier—								
Precinct 1	79	131	1		217	153	129	282
Precinct 2	140	186	3		346	128	130	258
Precinct 3	183	168	8		373	75	144	219
Precinct 4	117	179			297			
Precinct 5	134	104	6		256	7	9	16
Precinct 6	101	108	9		245			
Absent Voters	24	11	1		40			
Totals	4,619	6,508	110		11,543	2,531	3,440	5,971
Pluralities		1,889					909	

VOTE FOR COUNTY OFFICERS, 1920.

Office.	Democrat.	Vote.	Republican.	Vote.
Clerk of Courts	F. C. Fleckinger	4,148	George A. Brown	6,882
Sheriff	C. B. Farber	3,343	Lewis T. Perkins	7,830
County Commissioner	W. W. Benner	4,187	John P. Fisher	6,598
County Commissioner	H. M. Decker	4,391	F. A. Oberlin	6,591
County Commissioner	Irvin Stripe	4,303	George E. Scott	6,657
Treasurer	Parker Mick	4,124	Del A. Leu	6,952
Recorder	George Speltzer	4,413	Sherman Ingram	6,652
Surveyor	B. G. Roberts	4,208	Harvey F. Brown	6,856
Prosecuting Attorney			H. H. Demuth	7,158
Coroner	John G. Friend	4,379	John A. Gardner	6,626

VOTE FOR PROBATE JUDGE.

Hiram Long	3 121
J. Arter Weaver	6,737

WOOD COUNTY.

Voting Precincts.	For Governor, 1920.					For Governor, 1918.		
	Dem.	Rep.	Soc.	S. T.		Dem.	Rep.	
	Vic Donahey.	Harry L. Davis.	Frank B. Hamilton.	Earl H. Foote.	Total Vote Cast in State	James M. Cox.	Frank B. Willis.	Total Vote Cast in State
Bowling Green—								
First Ward, Precinct A	108	306			407			
First Ward, Precinct B	103	276	1		389	108	238	354
Second Ward, Precinct A	77	293	1		391			
Second Ward, Precinct B	90	181	3		291	129	189	326
Third Ward, Precinct A	86	265	1		359			
Third Ward, Precinct B	77	271	7		364	90	217	315
Fourth Ward, Precinct A	75	248			333			
Fourth Ward, Precinct B	106	251	2		370	100	197	304
Bloom—								
Bairdstown Precinct	51	42	1		97	20	34	56
Bairdstown Corporation	20	37			59	21	16	38
Bloomdale Precinct	35	112	5		155	26	69	95
Bloomdale Corporation	67	199	3		279	30	110	142
Cygnet Precinct	19	39			60	17	28	45
Cygnet Corporation	116	98	3		266	76	43	120
Jerry City Precinct	41	86	3		133	34	46	81
Jerry City Corporation	33	32	4		73	20	15	37
Center	78	269	8		365	65	151	221
Freedom	86	84			137	112	86	209
Pemberville Precinct	87	77	1		169			
Pemberville Corporation	229	245	1		502	104	110	224
Grand Rapids	33	121	2		158	23	73	100
Grand Rapids Corporation	76	183			266	37	84	124
Henry—								
Hammondsburg Precinct	103	108			211	59	41	102
South Precinct	63	72			138	31	35	66
North Baltimore, Precinct A	90	93	2		202	108	114	228
North Baltimore, Precinct B	148	123			281	76	48	127
North Baltimore, Precinct C	132	194	4		333			

North Baltimore, Precinct D	114	135	5		259	70	89	161
Jackson Precinct	83	170	3		263	47	87	136
Prairie Precinct	60	47			110	30	32	63
Hoytsville Precinct	76	98	1		177	35	41	79
Lake—								
Walbridge Precinct	21	48	2		74	13	36	51
Walbridge Corporation	91	72	32		213	70	54	126
Millburg Precinct	90	162	9		268	74	68	146
Millburg Corporation	21	51			76	22	21	47
Moline Precinct	26	145	3		173	23	76	102
Liberty—								
East Precinct	78	189	1		279	66	107	179
West Precinct	58	200	1		238	46	108	159
Portage Corporation, West	14	36			51	13	10	24
Middletown—								
Dunbridge Precinct	73	144	2		218	43	84	131
Haskins Precinct	131	130	2		269	77	72	158
Haskins Corporation	65	119	2		187	33	57	90
Milton—								
North Precinct	84	129			209	47	85	132
South Precinct	133	81			221	77	49	130
Milton Center Corporation	37	60			101	18	28	46
Custar Corporation	85	50			138	35	28	66
Montgomery—								
Bradner Precinct	23	45			74	14	26	42
Bradner Corporation	98	186	11		315	52	93	151
Freeport Precinct	64	187			261	59	101	164
Freeport Corporation	102	146			250	46	94	143
Rising Sun Precinct	28	29			60	10	20	32
Rising Sun Corporation	129	129			269	43	68	112
Perry—								
North Precinct	37	90			127	18	52	70
South Precinct	90	158	3		257	52	85	143
West Millgrove Corporation	29	53			88	12	24	36
Perrysburg—								
East Precinct	81	52			235	61	94	163
North Precinct	74	199	3		292	51	118	178
Perrysburg Corporation, East	177	231	12	1	514	131	126	266
West Precinct	79	90			178	60	51	119
Perrysburg Corporation, West	159	254	8		427	118	125	251
Perrysburg Corporation, South	52	109	5		167			
Plain	80	244	2		342	39	150	193
Portage—								
East Precinct	35	105			144	37	81	122
South Precinct	34	76			114	24	57	88
Jerry City Corporation, North	34	26	3		65	25	16	42
West Precinct	48	85			139	44	52	100
Portage Corporation, East	46	72	3		128	24	44	70
Ross—								
East Precinct	43	98	10		158	38	47	88
Middle Precinct	71	204	20		333			
West Precinct	56	237	12		315	152	134	302

WOOD COUNTY—Concluded.

Voting Precincts.	For Governor, 1920.					For Governor, 1918.		
	Dem.	Rep.	Soc.	S. T.		Dem.	Rep.	
	Vic Donahey.	Harry L. Davis.	Frank B. Hamilton.	Earl H. Foote.	Total Vote Cast in State.	James M. Cox.	Frank B. Willis.	Total Vote Cast in State.
Troy—								
North Precinct	95	165	4		277	93	73	169
South Precinct	96	159	3		270	108	60	172
Washington	44	259	4		314	40	131	176
Tontogany Precinct	23	139	3		169	14	55	75
Webster—								
North Precinct	74	96			178			
South Precinct	43	117			162	94	122	221
Weston	57	151	1		206	38	81	123
Weston Corporation	114	292	1		425	79	129	210
Totals	5,740	10,954			17,556	3,699	5,385	9,361
Pluralities		5,214					1,686	

VOTE FOR COUNTY OFFICERS, 1920.

Office.	Democrat.	Vote.	Republican.	Vote.
Clerk of Courts	Joseph H. Reed	4,907	Harry T. Shafer	11,444
Sheriff	Edward J. Unkert	5,629	John B. Shoecraft	10,974
County Commissioner	J. H. Apple	4,932	Frank M. Adams	11,283
County Commissioner	Thomas Rosendale	4,877	Chas. T. Eggleston	11,315
County Commissioner	H. A. Vermilya	4,916	Edward L. Leathers	11,161
Treasurer	J. L. Ewing	4,745	R. F. Gordon	11,615
Recorder	Leon Burson	4,756	J. F. Wilson	11,559
Surveyor			I. L. Steinbaugh	12,017

Prosecuting Attorney			J. E. Ladd	12,096
Coroner	A. A. Bobione	5,418	J. E. Netherall	29

VOTE FOR PROBATE JUDGE.

Charles Bastlett	2,950
B. O. Bistline	9,959

WYANDOT COUNTY.

Voting Precincts.	For Governor, 1920.					For Governor, 1918.		
	Dem.	Rep.	Soc.	S. T.	Total Vote Cast in State	Dem.	Rep.	Total Vote Cast in State.
	Vic Donahey.	Harry L. Davis.	Frank B. Hamilton.	Earl H. Foote.		James M. Cox.	Frank B. Willis.	
Upper Sandusky—								
First Ward, Precinct A	143	79			230			
First Ward, Precinct B	129	56			187	138	59	200
Second Ward, Precinct A	194	109			318			
Second Ward, Precinct B	133	116			255	171	103	289
Third Ward, Precinct A	149	157			309	74	66	141
Third Ward, Precinct B	182	129		1	320			
Third Ward, Precinct C	82	88			179	132	89	225
Fourth Ward	131	135			276	80	38	121
Totals	1,143	869		1	2,040	595	355	976
Antrim—								
Precinct A	142	74			193			
Precinct B	106	126			237	52	66	120
Crane—								
Precinct A	176	120			305			
Precinct B	114	74			192	161	101	275
Crawford—								
Precinct A	105	57			169			
Precinct B	82	119			206	94	106	206

WYANDOT COUNTY—Concluded.

Voting Precincts.	For Governor, 1920.					For Governor, 1918.		
	Dem.	Rep.	Soc.	S. T.		Dem.	Rep.	
	Vic Donahey.	Harry L. Davis.	Frank B. Hamilton.	Earl H. Foote.	Total Vote Cast in State	James M. Cox.	Frank B. Willis.	Total Vote Cast in State
Carey—								
Precinct A	121	54			186	39	36	75
Precinct B	181	103	1		293	84	41	125
Precinct C	132	68			212	141	71	214
Precinct D	175	105			292			
Precinct E	123	39			175	74	50	129
Eden	173	157	1		333	87	96	191
Jackson	127	108			243	85	64	152
Kirby Precinct	172	103	5		296	134	44	182
Marseilles	66	144			213	45	78	125
Marseilles Precinct	22	69			95	11	33	47
Mifflin	148	123			278	80	91	174
Nevada Corporation, Antrim	87	146			227	108	129	244
Nevada Corporation, Eden	124	96	1		240	57	57	117
Pitt—								
Precinct A	124	97			222	58	52	113
Precinct B	43	67			111	30	35	66
Harpster Precinct	50	88	1		147	22	38	64
Richland	163	124			294	90	95	189
Wharton Precinct	120	84	1		215	53	52	107
Ridge	74	81			162	49	54	107
Salem	216	68			295	119	66	199
Sycamore	158	173			345	79	87	170
Sycamore, Precinct A	94	104	3		210			
Sycamore, Precinct B	130	173			309	117	113	238
Tymochtee—								
Precinct A	158	70			235	160	122	294
Precinct B	135	122			269			
Totals	4,954	4,005	13	1	9,273	2,624	2,132	4,899
Pluralities	949						492	

VOTE FOR COUNTY OFFICERS, 1920.

Office.	Democrat.	Vote.	Republican.	Vote.
Clerk of Courts	Harless C. Staggs	4,719	E. J. Cook	4,037
Sheriff	John H. Swartz	4,638	Charles F. Harman	4,224
County Commissioner	A. J. Frederick	4,656	E. G. Hubbman	4,321
County Commissioner	G. A. Weininger	4,631	Z. R. Wood	4,189
County Commissioner	D. D. Young	4,711		
Treasurer	Foster L. Finkle	4,586	Jerome Bowen	4,167
Recorder	R. H. Flock	4,997		
Surveyor	Charles F. Ellis	4,423	E. H. Hubbman	4,387
Prosecuting Attorney	Earl D. Carter	3,853	A. R. Hall	5,071
Coroner	R. A. Sheppard	5,002		

DEMOCRATIC PRIMARY.

VOTES CAST BY COUNTIES FOR CANDIDATES FOR GOVERNOR, LIEUTENANT GOVERNOR AND FOR SECRETARY OF STATE AT THE PRIMARY ELECTION HELD AUGUST 10, 1920.

COUNTIES.	Governor.	Lieut. Governor.		Secretary of State.			
	Vic Donahey.	Earl D. Bloom.	Howell Wright.	Harry A. Bell.	William D. Fulton.	William H. Hoover.	Guy R. Winegarner.
Adams	859	408	433	145	254	217	248
Allen	3,042	1,338	1,894	660	1,126	973	776
Ashland	1,845	921	860	373	568	696	352
Ashtabula	436	160	221	103	98	118	97
Athens	608	241	305	132	174	166	124
Auglaize	1,580	733	743	269	561	503	385
Belmont	2,000	832	1,025	492	619	623	377
Brown	1,978	1,199	900	387	694	785	305
Butler	4,820	1,901	2,544	1,005	1,437	1,126	1,437
Carroll	302	121	144	70	83	75	70
Champaign	511	205	283	53	161	82	202
Clark	915	451	372	214	318	226	156
Clermont	1,162	608	607	219	577	320	195
Clinton	376	149	208	162	109	74	135
Columbiana	819	324	459	195	234	207	215
Coshocton	1,754	882	868	447	517	444	481
Crawford	2,672	1,210	1,628	695	862	757	533
Cuyahoga	10,217	2,573	7,702	2,550	3,173	3,505	1,303
Darke	2,981	1,403	1,587	564	1,186	967	614
Defiance	1,171	670	446	251	392	388	239
Delaware	808	443	261	112	295	199	172
Erie	877	405	382	217	299	192	142
Fairfield	2,669	1,295	1,236	418	810	733	837
Fayette	370	186	137	53	133	91	83
Franklin	6,830	3,767	2,799	663	1,871	1,126	3,581
Fulton	298	185	95	37	79	91	82
Gallia	378	161	159	30	114	73	135
Geauga	130	56	56	28	34	34	25
Greene	265	118	133	50	74	46	95
Guernsey	729	374	311	147	208	208	172
Hamilton	5,318	2,614	2,411	1,103	1,842	1,248	1,059
Hancock	818	547	275	229	314	184	96
Hardin	934	412	528	122	266	164	403
Harrison	407	185	161	130	64	99	75
Henry	1,130	594	425	269	384	339	191
Highland	1,046	524	382	171	420	242	198
Hocking	817	512	330	162	261	242	216
Holmes	1,152	598	513	332	270	350	275
Huron	460	218	212	108	106	92	151
Jackson	729	365	244	121	220	183	155
Jefferson	561	203	260	346	93	121	50
Knox	1,124	575	459	241	457	183	251
Lake	179	62	113	45	55	45	36
Lawrence	258	106	122	46	78	57	75
Licking	2,638	1,302	1,272	318	1,328	479	763
Logan	543	296	203	116	183	126	133
Lorain	1,013	399	572	278	315	386	178
Lucas	5,866	2,241	3,452	1,176	2,570	1,532	590
Madison	562	322	201	141	194	101	106
Mahoning	1,559	702	663	373	474	491	214
Marion	1,773	961	769	557	614	427	268
Medina	434	190	233	76	127	143	72
Meigs	394	120	229	58	91	76	145
Mercer	2,050	934	1,131	403	608	928	486
Miami	1,021	509	478	212	369	204	267
Monroe	1,388	599	663	287	444	458	210
Montgomery	5,764	2,872	2,966	1,153	2,325	1,651	1,065
Morgan	418	184	188	92	117	100	70
Morrow	596	233	326	113	234	108	126
Muskingum	1,451	709	707	290	555	254	398
Noble	538	241	257	134	164	112	133
Ottawa	661	439	214	165	235	202	123
Paulding	492	253	257	97	166	110	149
Perry	1,276	615	556	231	414	299	343

DEMOCRATIC PRIMARY.

VOTES CAST BY COUNTIES FOR CANDIDATES FOR GOVERNOR, LIEUTENANT GOVERNOR AND FOR SECRETARY OF STATE AT THE PRIMARY ELECTION HELD AUGUST 10, 1920—Concluded.

COUNTIES.	Governor.	Lieut. Governor.		Secretary of State.			
	Vic Donahey.	Earl D. Bloom	Howell Wright.	Harry A. Bell.	William D. Fulton.	William H. Hoover.	Guy R. Winegarner.
Pickaway	1,765	914	818	310	453	598	491
Pike	619	218	400	69	327	142	81
Portage	829	270	428	148	277	268	146
Preble	908	524	400	157	333	298	164
Putnam	2,098	1,166	1,052	455	769	658	514
Richland	2,286	1,303	955	738	776	536	366
Ross	840	450	344	168	329	154	178
Sandusky	1,057	678	422	248	367	296	248
Scioto	716	327	343	147	243	151	164
Seneca	1,957	1,131	781	370	683	610	350
Shelby	1,626	830	832	297	559	530	426
Stark	2,438	1,092	1,231	495	771	825	467
Summit	3,467	1,659	1,646	699	1,129	1,470	326
Trumbull	312	216	262	104	149	150	104
Tuscarawas	2,893	841	1,676	645	796	708	518
Union	514	256	209	89	181	121	99
Van Wert	1,021	436	503	220	325	247	237
Vinton	281	128	131	38	79	70	86
Warren	376	172	186	62	124	105	83
Washington	781	645	372	209	229	176	186
Wayne	2,678	1,298	1,365	641	735	1,176	345
Williams	529	302	213	89	177	140	143
Wood	699	632	158	125	341	169	120
Wyandot	1,447	771	653	294	351	343	548
Totals	130,909	61,244	66,010	27,153	43,920	36,622	29,025

DEMOCRATIC PRIMARY.

VOTES CAST BY COUNTIES FOR CANDIDATES FOR AUDITOR OF STATE, TREASURER OF STATE AND ATTORNEY-GENERAL AT THE PRIMARY ELECTION HELD AUGUST 10, 1920.

COUNTIES.	Auditor of State.			Treas. of State.	Attorney General.	
	Daniel E. Butler.	John E. Harper.	Alfred B. Peckinpaugh.	Charles B. Orwig.	Joseph McGhee.	David C. Parker.
Adams	356	288	215	731	371	439
Allen	1,517	1,302	645	2,874	1,721	1,673
Ashland	544	589	870	1,744	934	951
Ashtabula	134	169	81	339	177	201
Athens	229	225	115	434	380	203
Auglaize	724	629	301	1,333	971	653
Belmont	707	851	421	1,700	907	1,038
Brown	957	750	373	1,707	1,094	985
Butler	2,218	1,540	1,090	3,882	2,410	2,240
Carroll	114	93	81	270	133	136
Champaign	155	156	180	433	316	106
Clark	446	285	173	748	535	352
Clermont	390	435	451	1,058	729	512
Clinton	193	123	42	236	222	123
Columbiana	348	306	162	680	393	400
Coshocton	659	729	374	1,585	1,022	725
Crawford	1,021	1,084	679	2,461	1,502	1,350
Cuyahoga	4,172	3,249	2,728	8,610	5,398	4,753
Darke	1,246	1,268	734	2,785	1,489	1,684
Defiance	557	493	213	1,043	573	629
Delaware	313	274	149	663	408	299
Erie	371	244	204	711	482	328
Fairfield	1,125	988	536	2,346	1,481	1,177
Fayette	106	150	90	291	227	111
Franklin	2,436	2,215	2,356	5,930	4,562	2,370
Fulton	127	106	56	244	111	156
Gallia	89	186	54	286	252	77
Geauga	34	41	33	108	58	52
Greene	119	87	46	198	104	81
Guernsey	212	301	173	605	375	301
Hamilton	2,170	1,189	1,938	4,750	3,153	1,960
Hancock	301	336	182	777	353	457
Hardin	320	464	172	877	344	585
Harrison	121	133	107	334	187	151
Henry	497	471	177	1,047	602	500
Highland	385	309	300	820	447	492
Hocking	366	285	190	745	588	265
Holmes	392	404	396	1,034	503	613
Huron	268	115	69	396	221	212
Jackson	124	558	42	550	578	159
Jefferson	248	198	83	388	314	212
Knox	320	557	220	1,029	581	509
Lake	97	98	64	64	88	73
Lawrence	114	103	37	204	132	104
Licking	1,115	1,069	456	2,323	1,502	1,173
Logan	273	166	99	482	321	210
Lorain	415	389	203	806	527	466
Lucas	4,048	1,249	618	5,089	3,581	2,018
Madison	243	240	71	480	341	188
Mahoning	789	436	294	1,212	824	634
Marion	802	686	324	1,683	835	922
Medina	141	107	154	373	187	210
Meigs	118	179	54	290	151	192
Mercer	814	984	491	1,823	1,044	1,120
Miami	365	395	263	860	600	414
Monroe	407	608	305	1,105	689	603
Montgomery	2,516	2,220	1,248	5,210	3,445	2,520
Morgan	100	137	142	342	209	155
Morrow	207	261	100	542	301	270
Muskingum	579	487	331	1,324	856	522
Noble	133	213	155	447	252	223
Ottawa	314	230	163	610	343	334

DEMOCRATIC PRIMARY.

VOTES CAST BY COUNTIES FOR CANDIDATES FOR AUDITOR OF STATE, TREASURER OF STATE AND ATTORNEY-GENERAL AT THE PRIMARY ELECTION HELD AUGUST 10, 1920—Concluded.

COUNTIES.	Auditor of State.			Treas. of State.	Attorney General.	
	Daniel E. Butler.	John E. Harper.	Alfred B. Peckinpaugh.	Charles B. Orwig.	Joseph McGhee.	David C. Parker.
Paulding	156	236	112	482	218	299
Perry	501	516	195	1,048	784	437
Pickaway	596	741	415	1,555	1,061	662
Pike	344	166	97	430	404	186
Portage	328	285	226	710	399	410
Preble	333	390	233	843	448	481
Putnam	928	792	686	2,038	1,147	1,167
Richland	863	958	496	2,225	1,126	1,169
Ross	321	350	134	691	548	260
Sandusky	732	275	184	1,039	626	520
Scioto	208	356	142	574	430	243
Seneca	880	741	373	1,710	1,063	932
Shelby	768	728	265	1,470	954	760
Stark	912	753	788	2,156	1,391	1,054
Summit	1,243	1,371	926	3,070	1,883	1,687
Trumbull	217	170	101	422	219	252
Tuscarawas	893	1,040	692	2,311	1,324	1,240
Union	191	189	94	448	283	176
Van Wert	427	377	188	804	432	517
Vinton	79	135	63	240	188	89
Warren	118	176	70	290	199	139
Washington	259	361	166	666	405	362
Wayne	707	536	1,687	2,527	1,356	1,370
Williams	215	226	116	494	236	298
Wood	344	253	133	662	358	353
Wyandot	519	611	338	1,394	251	1,416
Total	53,803	47,164	32,043	114,350	71,229	59,110

REPUBLICAN PRIMARY.

VOTES CAST BY COUNTIES FOR CANDIDATES FOR GOVERNOR AND FOR LIEUTENANT GOVERNOR AT THE PRIMARY ELECTION HELD AUGUST 10, 1920.

Counties.	Governor.				Lieutenant Governor.		
	Ralph D. Cole.	Harry L. Davis.	Roscoe C. McCulloch.	David Wesley Wood.	Clarence J. Brown.	John B. Hurst.	Carl R. Kimball.
Adams	898	189	231	34	1,001	111	168
Allen	1,120	927	416	167	1,414	466	509
Ashland	446	376	359	78	612	236	213
Ashtabula	1,405	2,375	831	278	1,575	641	1,887
Athens	1,572	948	788	358	1,777	532	760
Auglaize	395	270	177	108	458	153	234
Belmont	2,579	1,913	991	236	2,786	885	1,010
Brown	525	154	243	55	593	127	112
Butler	1,412	497	162	172	1,215	382	343
Carroll	484	254	901	106	762	370	408
Champaign	2,015	298	293	65	1,515	380	438
Clark	3,097	1,413	1,258	215	3,444	800	907
Clermont	842	318	585	74	1,158	265	201
Clinton	1,805	389	415	148	1,942	2 9	289
Columbiana	1,420	2,764	2,186	333	3,138	1,056	1,441
Coshocton	202	194	832	53	654	205	310
Crawford	684	478	256	51	867	212	208
Cuyahoga	9,885	31,223	2,553	801	21,085	5,993	9,705
Darke	1,162	679	326	220	1,239	365	511
Defiance	348	55	451	61	413	154	233
Delaware	1,284	230	639	65	1,162	319	472
Erie	569	1,701	383	196	1,475	430	527
Fairfield	680	197	640	69	1,009	186	235
Fayette	326	266	898	137	865	267	246
Franklin	6,607	6,628	6,271	525	11,276	2,541	3,569
Fulton	1,178	250	242	116	843	270	441
Gallia	873	555	755	137	1,177	281	324
Geauga	654	463	145	58	317	160	651
Greene	1,539	1,195	537	255	1,875	512	553
Guernsey	477	1,916	1,641	166	1,997	790	845
Hamilton	11,791	18,696	1,745	1,030	20,367	5,240	3,046
Hancock	2,228	126	78	16	1,470	238	356
Hardin	1,880	213	119	31	1,366	407	252
Harrison	978	256	744	142	853	396	457
Henry	542	418	159	02	658	208	199
Highland	1,092	228	431	89	1,223	241	175
Hocking	352	256	593	89	689	166	189
Holmes	26	13	465	6	213	91	114
Huron	1,068	930	594	130	1,353	438	582
Jackson	678	1,217	693	126	1,546	397	342
Jefferson	2,185	3,350	865	465	3,097	870	1,349
Knox	1,364	287	277	45	1,142	324	315
Lake	1,370	1,570	174	142	377	326	2,287
Lawrence	1,246	1,509	416	387	1,736	458	590
Licking	1,223	557	816	165	1,[illegible]28	491	402
Logan	2,238	431	142	58	1,734	414	341
Lorain	2,259	3,461	386	274	2,785	1,376	1,400
Lucas	5,464	6,952	1,156	860	8,549	1,327	2,914
Madison	667	223	722	169	1,022	221	244
Mahoning	2,323	6,056	1,574	379	4,056	1,928	2,379
Marion	1,293	1,011	385	94	1,441	647	439
Medina	862	569	258	71	664	383	445
Meigs	1,396	1,010	652	320	1,611	480	477
Mercer	531	141	69	96	451	144	130
Miami	1,918	911	265	213	1,789	585	618
Monroe	105	119	189	44	214	83	88
Montgomery	4,103	6,631	1,099	450	7,874	1,392	1,746
Morgan	740	183	371	81	599	167	442
Morrow	599	205	552	75	796	204	210
Muskingum	1,136	1,680	1,528	429	2,809	616	852
Noble	374	480	623	114	874	229	271
Ottawa	383	203	54	52	371	98	133

REPUBLICAN PRIMARY.

VOTES CAST BY COUNTIES FOR CANDIDATES FOR GOVERNOR AND FOR LIEUTENANT GOVERNOR AT THE PRIMARY ELECTION HELD AUGUST 10, 1920—Concluded.

Counties	Governor.				Lieutenant Governor.		
	Ralph D. Cole.	Harry L. Davis.	Roscoe C. McCulloch.	David Wesley Wood.	Clarence J. Brown.	John B. Hurst.	Carl. R. Kimball.
Paulding	629	225	397	100	650	273	320
Perry	1,074	902	567	201	1,597	425	372
Pickaway	302	141	709	51	723	221	156
Pike	169	89	366	26	446	68	85
Portage	630	1,116	425	91	858	427	1,122
Preble	802	384	247	94	908	234	242
Putnam	579	114	131	45	457	133	165
Richland	839	675	602	64	1,250	341	412
Ross	770	536	1,689	175	1,805	584	404
Sandusky	721	429	435	123	878	283	344
Scioto	1,356	1,300	392	135	1,516	602	658
Seneca	1,147	301	321	72	1,044	268	329
Shelby	399	196	246	87	568	141	146
Stark	292	1,108	9,494	95	4,550	1,823	3,015
Summit	3,169	6,418	1,492	215	5,312	1,749	2,509
Trumbull	2,232	3,627	559	296	2,822	1,083	1,478
Tuscarawas	148	477	2,743	45	1,720	724	581
Union	1,476	181	398	43	1,230	320	275
Van Wert	762	710	383	120	1,027	215	472
Vinton	306	88	329	53	469	103	99
Warren	1,885	406	257	178	1,745	267	372
Washington	744	568	756	115	1,055	413	420
Wayne	109	160	1,947	19	1,179	407	383
Williams	809	233	418	128	884	208	357
Wood	1,972	280	385	131	1,676	343	467
Wyandot	671	118	201	27	592	158	141
Total	124,889	139,789	70,396	14,803	182,993	51,716	66,861

REPUBLICAN PRIMARY.

VOTES CAST BY COUNTIES FOR CANDIDATES FOR SECRETARY OF STATE AND AUDITOR OF STATE AT THE PRIMARY ELECTION HELD AUGUST 10, 1920.

Counties.	Secretary of State.			Auditor of State.		
	Charles Q. Hildebrant.	Harry Clay Smith.	Harvey C. Smith.	E. M. Fullington.	Stephen A. Stillwell.	Joseph T. Tracy.
Adams	205	171	869	243	116	791
Allen	972	453	993	904	570	768
Ashland	475	224	421	433	303	326
Ashtabula	1,319	801	1,838	1,249	1,076	1,382
Athens	906	546	1,712	1,072	704	1,202
Auglaize	304	133	432	290	168	321
Belmont	1,357	989	2,217	1,406	1,789	1,381
Brown	348	101	377	192	192	366
Butler	758	434	807	614	643	578
Carroll	534	280	768	317	533	656
Champaign	852	481	1,073	1,391	383	548
Clark	1,513	993	2,790	2,261	1,322	1,237
Clermont	716	230	646	528	411	523
Clinton	1,356	185	1,175	716	748	866
Columbiana	2,040	1,176	2,695	1,645	1,631	2,155
Coshocton	182	130	890	283	265	586
Crawford	574	178	539	524	331	346
Cuyahoga	16,012	8,458	13,740	11,884	13,126	9,735
Darke	727	365	1,079	834	559	570
Defiance	315	172	336	262	248	276
Delaware	601	303	1,064	992	344	565
Erie	1,043	442	955	817	690	798
Fairfield	388	238	850	680	293	425
Fayette	512	219	693	547	347	428
Franklin	5,619	2,908	9,518	10,214	2,768	3,938
Fulton	532	318	689	509	376	567
Gallia	632	476	754	633	397	678
Geauga	332	251	480	275	426	294
Greene	1,221	689	1,288	1,034	867	770
Guernsey	717	628	2,526	1,051	945	1,528
Hamilton	8,313	4,369	16,740	5,168	5,515	16,070
Hancock	710	303	1,191	914	511	658
Hardin	710	211	1,127	1,073	461	444
Harrison	578	472	727	439	359	850
Henry	378	232	473	348	325	341
Highland	557	270	846	717	314	484
Hocking	300	222	574	402	280	325
Holmes	160	79	166	141	123	126
Huron	811	478	1,106	774	682	688
Jackson	725	444	1,168	576	507	1,183
Jefferson	1,726	1,367	2,685	1,265	2,012	2,004
Knox	575	265	972	605	635	541
Lake	956	570	1,112	825	810	841
Lawrence	611	619	1,377	659	464	1,490
Licking	595	311	1,657	1,030	660	744
Logan	898	555	1,075	1,495	464	515
Lorain	1,998	1,323	2,358	1,532	1,759	1,926
Lucas	5,435	2,601	4,621	4,375	2,715	4,872
Madison	497	263	757	841	275	359
Mahoning	3,152	1,626	4,060	2,497	2,855	2,740
Marion	899	566	1,067	1,014	625	747
Medina	546	307	678	434	451	564
Meigs	707	709	1,315	647	622	1,108
Mercer	240	137	315	257	171	226
Miami	1,178	575	1,258	1,238	799	848
Monroe	66	73	254	110	79	182
Montgomery	3,828	2,185	4,993	4,982	2,717	2,523
Morgan	166	164	954	335	303	505
Morrow	486	250	587	497	355	370
Muskingum	742	346	3,719	1,521	1,165	1,408
Noble	199	256	999	496	298	544
Ottawa	228	149	248	244	149	202

REPUBLICAN PRIMARY.

VOTES CAST BY COUNTIES FOR CANDIDATES FOR SECRETARY OF STATE AND AUDITOR OF STATE AT THE PRIMARY ELECTION HELD AUGUST 10, 1920—Concluded.

Counties.	Secretary of State.			Auditor of State		
	Charles Q. Hildebrant.	Harry Clay Smith.	Harvey C. Smith.	E. M. Fullington.	Stephen A. Stillwell.	Joseph T. Tracy.
Paulding	390	246	581	421	339	379
Perry	373	426	1,716	797	573	888
Pickaway	293	144	659	437	192	421
Pike	113	107	372	104	65	385
Portage	666	458	792	814	561	511
Preble	512	248	612	406	391	456
Putnam	308	139	312	322	143	268
Richland	851	346	814	652	512	774
Ross	979	560	1,257	1,226	554	967
Sandusky	636	265	665	525	396	462
Scioto	749	534	1,360	261	337	2,063
Seneca	720	226	726	591	438	505
Shelby	309	175	384	332	191	323
Stark	3,092	1,721	4,761	2,875	2,799	2,861
Summit	3,355	1,855	4,852	2,865	3,110	3,194
Trumbull	1,860	1,203	2,667	1,452	1,914	1,875
Tuscarawas	982	673	1,415	945	833	1,174
Union	494	218	1,134	1,496	192	242
Van Wert	634	351	703	568	435	613
Vinton	201	115	377	226	201	222
Warren	1,261	293	902	204	2,048	267
Washington	352	290	1,353	596	467	777
Wayne	660	405	922	635	649	546
Williams	433	280	760	533	378	453
Wood	1,073	442	953	787	681	953
Wyandot	308	177	429	394	204	271
Total	103,636	57,166	146,601	101,718	80,634	102,884

REPUBLICAN PRIMARY.

VOTES CAST BY COUNTIES FOR CANDIDATES FOR SECRETARY OF STATE AND AUDITOR OF STATE AT THE PRIMARY ELECTION HELD AUGUST 10, 1920.

Counties.	Secretary of State.			Auditor of State.		
	Charles Q. Hildebrant.	Harry Clay Smith.	Harvey C. Smith.	E. M. Fullington.	Stephen A. Stillwell.	Joseph T. Tracy.
Adams	205	171	869	243	116	791
Allen	972	453	993	904	570	768
Ashland	475	224	421	433	303	326
Ashtabula	1,319	801	1,838	1,249	1,076	1,382
Athens	906	546	1,712	1,072	704	1,202
Auglaize	304	133	432	290	168	321
Belmont	1,357	989	2,217	1,406	1,789	1,381
Brown	348	101	377	192	192	366
Butler	758	434	807	614	643	578
Carroll	534	280	768	317	533	656
Champaign	852	481	1,073	1,391	383	548
Clark	1,513	993	2,790	2,261	1,322	1,237
Clermont	716	230	646	528	411	523
Clinton	1,356	185	1,175	716	748	866
Columbiana	2,040	1,176	2,695	1,645	1,631	2,155
Coshocton	182	130	800	283	265	586
Crawford	574	178	539	524	331	346
Cuyahoga	16,012	8,458	13,740	11,884	13,126	9,735
Darke	727	365	1,079	834	559	570
Defiance	315	172	336	262	248	276
Delaware	601	303	1,064	992	344	565
Erie	1,043	442	955	817	690	798
Fairfield	388	238	850	680	293	425
Fayette	512	219	693	547	347	428
Franklin	5,619	2,908	9,518	10,214	2,768	3,938
Fulton	532	318	689	509	376	567
Gallia	632	476	754	633	397	678
Geauga	332	251	480	275	426	294
Greene	1,221	689	1,288	1,034	867	770
Guernsey	717	628	2,526	1,051	945	1,528
Hamilton	8,313	4,369	16,740	5,168	5,515	16,070
Hancock	710	303	1,191	914	511	658
Hardin	710	211	1,127	1,073	461	444
Harrison	578	472	727	439	359	850
Henry	378	232	473	348	325	341
Highland	557	270	846	717	314	484
Hocking	300	222	574	402	280	325
Holmes	160	79	166	141	123	126
Huron	811	478	1,106	774	682	688
Jackson	725	444	1,168	576	507	1,183
Jefferson	1,726	1,367	2,685	1,265	2,012	2,004
Knox	575	265	972	605	635	541
Lake	956	570	1,112	825	810	841
Lawrence	611	619	1,377	659	464	1,490
Licking	595	311	1,657	1,030	660	744
Logan	898	555	1,075	1,495	464	515
Lorain	1,998	1,323	2,358	1,532	1,759	1,926
Lucas	5,435	2,601	4,621	4,375	2,715	4,872
Madison	497	263	757	841	275	359
Mahoning	3,152	1,626	4,060	2,497	2,855	2,740
Marion	899	566	1,067	1,014	625	747
Medina	546	307	678	434	451	564
Meigs	707	709	1,315	647	622	1,108
Mercer	240	137	315	257	171	226
Miami	1,178	575	1,258	1,238	799	848
Monroe	66	73	254	110	79	182
Montgomery	3,828	2,185	4,993	4,982	2,717	2,523
Morgan	166	164	954	335	303	505
Morrow	486	250	587	497	355	370
Muskingum	742	346	3,719	1,521	1,165	1,408
Noble	199	256	999	496	298	544
Ottawa	228	149	248	244	149	202

REPUBLICAN PRIMARY.

VOTES CAST BY COUNTIES FOR CANDIDATES FOR SECRETARY OF STATE AND AUDITOR OF STATE AT THE PRIMARY ELECTION HELD AUGUST 10, 1920—Concluded.

Counties.	Secretary of State.			Auditor of State		
	Charles O. Hildebrant.	Harry Clay Smith.	Harvey C. Smith.	E. M. Fullington.	Stephen A. Stillwell.	Joseph T. Tracy.
Paulding	390	246	581	421	339	379
Perry	373	426	1,716	797	573	888
Pickaway	293	144	659	437	192	421
Pike	113	107	372	104	65	385
Portage	666	458	792	814	561	511
Preble	512	248	612	406	391	456
Putnam	308	139	312	322	143	268
Richland	851	346	814	652	512	774
Ross	979	560	1,257	1,226	554	967
Sandusky	636	265	665	525	396	462
Scioto	749	534	1,360	261	337	2,063
Seneca	720	226	726	591	438	505
Shelby	309	175	384	332	191	323
Stark	3,092	1,721	4,761	2,875	2,799	2,861
Summit	3,355	1,855	4,852	2,865	3,110	3,194
Trumbull	1,860	1,203	2,667	1,452	1,914	1,875
Tuscarawas	982	673	1,415	945	833	1,174
Union	494	218	1,134	1,496	192	242
Van Wert	634	351	703	568	435	613
Vinton	201	115	377	226	201	222
Warren	1,261	293	902	204	2,048	267
Washington	352	290	1,353	596	467	777
Wayne	660	405	922	635	649	546
Williams	433	280	760	533	378	453
Wood	1,073	442	953	787	681	953
Wyandot	308	177	429	394	204	271
Total	103,636	57,166	146,601	101,718	80,634	102,884

REPUBLICAN PRIMARY.

VOTES CAST BY COUNTIES FOR CANDIDATES FOR TREASURER OF STATE, ATTORNEY-GENERAL AND CHIEF JUSTICE OF THE SUPREME COURT AT THE PRIMARY ELECTION HELD AUGUST 10, 1920.

Counties.	Treasurer of State.		Att'y General.	Chief Justice of Supreme Court.				
	Rudolph W. Archer.	Harry S. Day.	John G. Price.	Frank W. Geiger.	Newell W. Kennon.	C. T. Marshall.	Silas S. Richards.	Edward Vollrath.
Adams	650	472	988	254	108	416	279	51
Allen	1,057	1,236	2,125	372	228	789	616	327
Ashland	437	619	949	134	99	302	155	388
Ashtabula	1,771	2,041	3,455	591	485	1,361	960	366
Athens	1,803	1,136	2,637	461	378	1,088	652	295
Auglaize	343	447	658	178	88	312	114	103
Belmont	4,043	1,011	4,150	485	3,215	583	459	221
Brown	442	296	620	143	70	266	180	62
Butler	975	865	1,636	491	236	632	314	156
Carroll	659	879	1,376	382	161	558	302	116
Champaign	1,292	940	1,942	1,350	165	428	195	157
Clark	2,655	2,202	4,414	4,625	277	346	214	206
Clermont	746	784	1,345	376	160	470	361	174
Clinton	1,247	1,108	1,985	437	360	762	610	140
Columbiana	2,304	3,188	4,703	1,649	713	1,801	882	478
Coshocton	610	487	1,014	275	111	450	211	63
Crawford	491	743	1,107	136	49	81	63	1,054
Cuyahoga	14,791	21,034	30,264	7,221	6,535	10,472	7,566	3,629
Darke	963	1,057	1,825	419	274	755	384	173
Defiance	332	447	677	243	60	198	199	91
Delaware	1,126	765	1,698	492	187	677	271	258
Erie	814	1,527	2,020	570	229	481	905	201
Fairfield	1,031	414	1,270	455	131	458	205	163
Fayette	722	578	1,189	387	169	144	202	100
Franklin	11,899	5,081	15,299	3,495	1,576	4,831	3,161	3,813
Fulton	572	910	1,292	262	225	372	561	83
Gallia	999	607	1,466	248	256	345	622	131
Geauga	446	596	979	167	126	341	276	68
Greene	1,505	1,123	2,129	907	319	1,161	341	127
Guernsey	2,020	1,532	3,207	591	648	1,498	667	203
Hamilton	19,472	7,040	25,122	14,364	1,996	4,031	4,299	2,461
Hancock	972	1,128	1,959	396	253	562	510	377
Hardin	1,247	727	1,831	576	129	466	333	427
Harrison	966	751	1,515	385	407	526	247	103
Henry	485	535	861	204	102	303	220	189
Highland	953	550	1,262	356	322	456	264	96
Hocking	675	355	936	225	103	346	207	82
Holmes	178	203	335	66	39	123	75	72
Huron	914	1,400	2,006	284	188	383	1,434	139
Jackson	1,192	1,015	1,936	580	340	533	525	195
Jefferson	2,869	2,429	4,279	873	1,094	1,702	1,225	356
Knox	979	752	1,586	311	198	615	401	176
Lake	1,064	1,388	2,219	481	441	887	446	219
Lawrence	1,563	1,013	2,192	563	675	700	456	291
Licking	1,353	1,041	2,204	542	268	789	587	216
Logan	1,417	983	2,224	835	271	656	310	326
Lorain	2,113	3,195	4,485	1,064	624	1,627	1,535	464
Lucas	5,385	6,487	10,603	1,602	1,089	2,827	5,569	1,300
Madison	984	462	1,297	537	148	385	169	184
Mahoning	3,145	4,894	7,187	1,482	1,114	2,899	1,811	924
Marion	1,252	1,195	2,262	351	298	679	410	727
Medina	572	878	1,294	307	216	426	235	248
Meigs	1,092	1,304	1,991	447	353	803	425	273
Mercer	291	389	598	165	63	287	120	69
Miami	1,523	1,304	2,527	1,090	271	863	416	226
Monroe	226	150	320	51	80	141	53	24
Montgomery	6,043	4,660	9,602	3,756	1,158	3,407	1,213	1,031
Morgan	772	396	1,034	241	97	594	148	62
Morrow	588	680	1,156	282	144	405	164	247
Muskingum	2,420	1,834	3,722	880	278	2,920	276	154
Noble	763	555	1,149	227	168	552	261	106

REPUBLICAN PRIMARY.

VOTES CAST BY COUNTIES FOR CANDIDATES FOR TREASURER OF STATE, ATTORNEY-GENERAL AND CHIEF JUSTICE OF THE SUPREME COURT AT THE PRIMARY ELECTION HELD AUGUST 10, 1920—Concluded.

Counties.	Treasurer of State.		Att'y General.	Chief Justice of Supreme Court.				
	Rudolph W. Archer.	Harry S. Day.	John G. Price.	Frank W. Geiger.	Newell W. Kennon.	C. T. Marshall.	Silas S. Richards.	Edward Vollrath.
Ottawa	175	431	509	93	36	120	293	52
Paulding	583	628	1,093	284	125	356	239	173
Perry	1,266	997	2,064	364	211	1,138	389	181
Pickaway	676	347	934	195	87	322	298	125
Pike	360	176	429	85	130	142	139	58
Portage	792	1,062	1,672	310	258	602	411	226
Preble	624	706	1,188	305	232	432	244	91
Putnam	290	447	648	127	74	262	182	90
Richland	720	1,230	1,790	285	160	522	319	657
Ross	439	1 195	2,210	538	452	722	666	242
Sandusky	223	1,420	1,311	107	59	139	1,224	75
Scioto	1,313	1,166	2,078	737	297	695	660	155
Seneca	677	980	1,423	274	185	376	393	421
Shelby	481	342	756	210	99	267	176	70
Stark	3,757	5,504	8,033	3,384	872	2,424	1,206	1,384
Summit	3,816	5,388	8,518	1,682	1,085	3,242	1,433	1,874
Trumbull	2,301	2,912	4,648	1,158	685	1,714	1,231	442
Tuscarawas	1,496	1,435	2,735	711	365	965	638	210
Union	1,006	709	1,630	428	144	506	296	315
Van Wert	808	842	1,452	270	232	488	347	270
Vinton	359	278	573	112	88	214	152	62
Warren	1,164	1,026	1,840	862	198	666	352	154
Washington	1,115	752	1,619	292	194	726	405	167
Wayne	792	1,096	1,698	284	152	518	325	639
Williams	690	703	1,246	192	120	355	628	96
Wood	1,350	1,028	2,146	333	209	512	1,133	221
Wyandot	425	447	777	159	66	185	90	382
Total	149,911	137,065	255,151	75,104	37,380	83,190	60,140	33,993

DEMOCRATIC PRESIDENTIAL PREFERENCE PRIMARY.

VOTES CAST BY COUNTIES FOR CANDIDATES FOR PRESIDENT OF THE UNITED STATES AT THE PRIMARY ELECTION HELD APRIL 27, 1920.

Counties.	Presidential Preference.				
	James M. Cox.	Wm. J. Bryan.	Herbert C. Hoover.	Wm. G. McAdoo.	Scattering.
Adams	664	10			9
Allen	1,786	57		47	
Ashland	480	20		7	6
Ashtabula	578		10	4	
Athens	470				
Auglaize	776	13			6
Belmont	947	16	10	8	
Brown	571	10	18		11
Butler	2,399				
Carroll	208		2	1	2
Champaign	336			5	
Clark	1,271				
Clermont	621		12		
Clinton	269	7		2	
Columbiana	514	16			10
Coshocton	423	35		3	9
Crawford	1,228				26
Cuyahoga	8,539				
Darke	1,308	66	15	21	33
Defiance	334				
Delaware	394	14			
Erie	719				
Fairfield	893				
Fayette	226				
Franklin	6 727	67	73	51	49
Fulton	165				26
Gallia	170	4	1		4
Geauga	108		3		1
Greene	314			8	4
Guernsey	586	7	4		2
Hamilton	5,822				
Hancock	1,196				
Hardin	1,238				7
Harrison	234	22		6	5
Henry	259	42			
Highland	659	9	8	7	7
Hocking	578				
Holmes	407	28			7
Huron	279	15		9	3
Jackson	259	9		2	
Jefferson	623				
Knox	571	14			5
Lake	160	2	4		
Lawrence	223		4		1
Licking	1,054	40		14	
Logan	399	22	4		3
Lorain	9 6		18		
Lucas	3,553				
Madison	334				
Mahoning	1,033				
Marion	1,189				
Medina	356	8	11	4	13
Meigs	179				7
Mercer	1,813	14			26
Miami	739	14		8	8
Monroe	358	4		1	2
Montgomery	6,223			5	2
Morgan	153	6		1	
Morrow	405	2	14		2
Muskingum	878				
Noble	298	5	1		2
Ottawa	397				

DEMOCRATIC PRESIDENTIAL PREFERENCE PRIMARY.

VOTES CAST BY COUNTIES FOR CANDIDATES FOR PRESIDENT OF THE UNITED STATES AT THE PRIMARY ELECTION HELD APRIL 27, 1920—Concluded.

Counties.	Presidential Preference.				
	James M. Cox.	Wm. J. Bryan.	Herbert C. Hoover.	Wm. G. McAdoo.	Scattering.
Paulding	338	9		2	
Perry	486	10		1	4
Pickaway	508	20			2
Pike	535	8		3	1
Portage	670				
Preble	548	15		3	3
Putnam	736	54			12
Richland	791			25	
Ross	432	11		16	11
Sandusky	876	41			5
Scioto	579				
Seneca	709	24		9	16
Shelby	878	12			
Stark	1,744				
Summit	3,059				
Trumbull	476	4	1		
Tuscarawas	945	44	14		6
Union	314				
Van Wert	583	14	2	3	3
Vinton	169	8	3		
Warren	222		9	4	1
Washington	288	5		8	21
Wayne	1,433	33	26		
Williams	330				
Wood	519	33	15		
Wyandot	61	28		4	11
Total	85,838	971	282	292	394

DEMOCRATIC DELEGATE-AT-LARGE PRIMARY,

VOTES CAST BY COUNTIES FOR CANDIDATES FOR DELEGATES-AT-LARGE AND ALTERNATES-AT-LARGE TO THE NATIONAL CONVENTION, AT THE PRIMARY ELECTION HELD APRIL 27, 1920.

Counties.	Delegates At Large.				Alternates At Large.			
	James E. Campbell.	Judson Harmon.	Edmond H. Moore.	Atlee Pomerene.	William Green.	Lazard Kahn.	George S. Long.	John L. Shuff.
Adams	497	512	463	483	386	365	393	375
Allen	1,255	1,344	1,137	1,212	896	868	919	871
Ashland	450	443	383	454	357	329	360	324
Ashtabula	359	401	332	383	259	202	426	206
Athens	390	363	326	284	368	245	260	251
Auglaize	643	669	505	594	479	460	468	448
Belmont	741	762	680	720	656	495	551	513
Brown	476	460	376	427	358	341	345	355
Butler	1,955	1,870	1,476	1,623	1,275	1,629	1,370	1,276
Carroll	197	181	162	185	148	146	155	145
Champaign	312	304	266	296	240	237	239	221
Clark	978	1,013	857	936	739	677	725	703
Clermont	493	520	441	486	381	355	361	418
Clinton	224	233	195	217	164	165	178	170
Columbiana	410	437	413	423	330	293	336	306
Coshocton	416	423	360	418	366	331	349	331
Crawford	953	986	832	871	742	691	737	693
Cuyahoga	6,627	6,224	5,520	5,980	5,552	4,656	5,093	4,721
Darke	1,046	1,119	906	988	867	820	914	842
Defiance	345	327	283	299	211	224	235	220
Delaware	348	369	337	365	277	263	234	274
Erie	559	625	506	566	421	396	415	392
Fairfield	818	772	635	688	605	544	563	553
Fayette	191	201	175	186	149	151	151	139
Franklin	5,627	5,776	4,913	5,205	4,206	3,951	4,198	4,011
Fulton	126	136	116	126	106	98	102	97
Gallia	153	153	127	136	125	109	109	106
Geauga	96	97	96	100	87	82	93	88
Greene	265	258	209	231	191	180	197	176
Guernsey	480	470	424	425	452	352	382	359
Hamilton	5,024	5,371	4,805	4,966	4,455	4,168	4,458	4,727
Hancock	917	973	848	923	728	681	719	715
Hardin	783	867	725	832	643	626	650	637
Harrison	225	219	179	194	168	139	156	143
Henry	310	310	266	266	254	234	241	227
Highland	543	552	475	555	393	300	400	389
Hocking	445	446	385	376	390	305	332	302
Holmes	384	384	323	415	283	263	295	259
Huron	259	243	223	233	198	185	196	186
Jackson	233	224	190	198	178	155	157	158
Jefferson	455	470	417	444	397	319	345	326
Knox	535	538	459	497	434	398	421	412
Lake	133	137	129	140	105	98	104	93
Lawrence	188	185	159	166	130	111	120	111
Licking	870	872	761	782	648	592	619	570
Logan	350	344	297	314	296	286	288	286
Lorain	655	624	542	609	497	429	467	438
Lucas	2,911	2,701	2,409	2,493	2,268	2,074	2,167	2,092
Madison	296	278	239	260	291	217	225	217
Mahoning	566	624	795	538	374	344	365	343
Marion	985	991	799	916	783	680	726	685
Medina	292	285	263	294	234	202	241	230
Meigs	143	154	132	142	114	1 8	117	110
Mercer	1,229	1,329	1,077	1,188	1,005	848	1,026	890
Miami	562	608	479	534	413	358	506	383
Monroe	311	312	277	285	245	234	253	249
Montgomery	4,754	4,796	4,200	4,433	3,620	3,400	3,679	3,427
Morgan	128	136	125	128	108	98	109	100
Morrow	342	346	267	310	234	221	228	215
Muskingum	741	768	690	737	597	543	590	555
Noble	249	249	222	200	204	183	191	187

DEMOCRATIC DELEGATE-AT-LARGE PRIMARY.

VOTES CAST BY COUNTIES FOR CANDIDATES FOR DELEGATES-AT-LARGE AND ALTERNATES-AT-LARGE TO THE NATIONAL CONVENTION, AT THE PRIMARY ELECTION HELD APRIL 27, 1920—Concluded.

Counties.	Delegates At Large				Alternates At-Large.			
	James E. Campbell.	Judson Harmon.	Edmond H. Moore.	Atlee Pomerene.	William Green.	Lazard Kahn.	George S. Long.	John L. Shuff.
Ottawa	310	352	277	333	250	238	259	247
Paulding	312	234	256	237	242	230	230	213
Perry	409	418	383	377	373	309	322	314
Pickaway	444	459	398	432	346	332	350	343
Pike	454	458	434	449	341	330	349	337
Portage	431	458	409	434	231	242	278	259
Preble	476	443	418	493	389	356	379	392
Putnam	685	730	609	675	583	536	563	526
Richland	788	738	651	706	634	572	599	575
Ross	394	405	332	370	290	278	290	268
Sandusky	792	791	698	751	655	610	630	602
Scioto	439	451	371	410	334	313	341	327
Seneca	565	592	514	585	436	391	436	428
Shelby	679	771	605	676	540	515	556	532
Stark	1,418	1,535	1,298	1,611	1,124	973	1,070	1,066
Summit	2,086	2,232	1,818	2,268	1,448	1,176	1,482	1,239
Trumbull	364	397	382	363	277	219	275	250
Tuscarawas	831	873	763	830	716	654	666	646
Union	288	293	268	290	234	221	236	232
Van Wert	421	450	375	407	323	300	330	297
Vinton	163	158	149	157	139	128	132	126
Warren	190	192	167	188	139	131	137	146
Washington	230	230	240	272	238	222	232	219
Wayne	1,201	1,188	1,009	1,227	949	881	931	872
Williams	280	278	246	274	200	186	199	197
Wood	507	498	420	443	415	362	385	370
Wyandot	614	610	525	594	452	429	446	318
Total	69,129	70,164	60,633	65,563	54,430	49,681	53,361	50,587

REPUBLICAN PRESIDENTIAL PREFERENCE PRIMARY.

VOTES CAST BY COUNTIES FOR CANDIDATES FOR PRESIDENT AND VICE PRESIDENT OF THE UNITED STATES, AT THE PRIMARY ELECTION HELD APRIL 27, 1920.

Counties.	President.				Vice President.	
	Warren G. Harding.	Leonard Wood.	Hiram W. Johnson.	Herbert Hoover.	Elwood Washington.	Wm. Grant Webster.
Adams	1,101	105	17	17	494	146
Allen	1,226	862	135	36	644	675
Ashland	327	527	27	27	364	222
Ashtabula	944	2,049	147	110	722	978
Athens	1,674	890	93	9	652	711
Auglaize	454	304	36	.....	314	168
Belmont	1,195	1,071	137	37	675	724
Brown	582	96	12	34	233	90
Butler	957	827	185	206	479	461
Carroll	664	369	38	9	491	217
Champaign	881	869	50	17	436	639
Clark	1,833	2,036	97	152	1,061	1,378
Clermont	889	246	44	103	312	248
Clinton	1,083	448	112	77	544	464
Columbiana	1,422	1,197	328	69	743	879
Coshocton	348	462	23	13	234	278
Crawford	612	435	98	.....	330	351
Cuyahoga	11,564	19,860	1,334	1,317	6,683	10,233
Darke	1,162	282	94	23	556	378
Defiance	245	280	156	9	202	125
Delaware	859	578	52	69	428	401
Erie	1,007	799	.....	.....	529	533
Fairfield	948	419	49	.....	516	398
Fayette	749	476	17	20	374	365
Franklin	7,674	9,509	982	549	4,528	5,912
Fulton	420	641	184	.....	300	378
Gallia	899	566	12	1	454	282
Geauga	232	473	26	27	199	291
Greene	1,042	1,213	49	59	536	696
Guernsey	911	1,203	56	23	588	785
Hamilton	11,501	9,827	2,903	4,674	6,240	6,002
Hancock	1,095	802	97	21	629	643
Hardin	1,418	603	49	6	739	689
Harrison	541	547	15	15	350	355
Henry	254	230	162	.....	194	196
Highland	1,332	556	.....	.....	560	405
Hocking	447	460	41	13	280	249
Holmes	89	174	12	.....	94	83
Huron	586	952	66	43	407	623
Jackson	785	665	55	.....	426	302
Jefferson	1,240	1,557	148	19	640	850
Knox	628	646	67	27	456	452
Lake	349	1,154	57	46	336	588
Lawrence	1,691	1,122	75	6	501	532
Licking	1,476	923	124	46	710	970
Logan	1,307	720	42	17	650	688
Lorain	1,288	2,358	194	284	1,265	1,235
Lucas	5,620	4,171	2,212	341	2,638	3,440
Madison	1,271	239	.....	.....	618	241
Mahoning	2,325	2,475	896	528	1,364	1,658
Marion	2,440	234	90	2	905	673
Medina	669	790	127	56	447	499
Meigs	660	613	60	.....	312	222
Mercer	758	624	68	18	521	450
Miami	1,360	902	89	55	741	590
Monroe	302	73	10	4	122	109
Montgomery	5,462	5,529	782	200	3,064	3,772
Morgan	620	178	14	4	291	198
Morrow	741	193	13	15	436	184
Muskingum	1,344	1,571	48	10	889	1,085
Noble	575	253	18	.....	382	164
Ottawa	401	279	110	.....	255	256

REPUBLICAN PRESIDENTIAL PREFERENCE PRIMARY.

VOTES CAST BY COUNTIES FOR CANDIDATES FOR PRESIDENT AND VICE PRESIDENT OF THE UNITED STATES, AT THE PRIMARY ELECTION HELD APRIL 27, 1920—Concluded.

Counties.	President.				Vice President.	
	Warren G. Harding.	Leonard Wood.	Hiram W. Johnson.	Herbert Hoover.	Elwood Washington.	Wm. Grant Webster.
Paulding	523	275	79	16	240	252
Perry	557	688	54	20	450	483
Pickaway	730	200	3	.....	284	238
Pike	476	111	1	.....	153	134
Portage	773	1,007	56	66	543	619
Preble	934	232	17	27	491	349
Putnam	461	252	114	7	307	192
Richland	926	599	93	55	679	375
Ross	1,516	578	123	7	509	383
Sandusky	757	670	125	33	484	492
Scioto	1,512	945	98	19	605	642
Seneca	797	508	104	32	428	459
Shelby	521	247	36	13	324	265
Stark	2,123	3,422	833	187	1,527	2,016
Summit	5,804	1,933	594	234	2,454	1,991
Trumbull	1,868	1,289	177	1	964	1,033
Tuscarawas	982	824	85	46	584	686
Union	1,469	251	.....	.....	618	450
Van Wert	847	524	102	.....	438	423
Vinton	394	108	13	4	127	110
Warren	800	558	31	59	434	395
Washington	693	539	42	25	410	225
Wayne	995	776	73	63	600	577
Williams	519	427	280	21	370	200
Wood	1,161	763	366	48	860	513
Wyandot	642	237	45	21	329	286
Total	123,257	108,565	16,783	10,467	66,995	71,597

REPUBLICAN DELEGATE-AT-LARGE PRIMARY.

VOTES CAST BY COUNTIES FOR CANDIDATES FOR DELEGATE-AT-LARGE AND ALTERNATES-AT-LARGE TO THE NATIONAL CONVENTION, AT THE PRIMARY ELECTION HELD APRIL 27, 1920.

Counties.	Delegates At Large.						Alternates At Large.			
	William H. Boyd.	H. M. Daugherty.	John Galvin.	Myron T. Herrick.	Edward C. Turner.	Frank B. Willis.	Daniel C. Brower.	Charles A. Cottrill.	Edwin Jones.	Harry L. Vail
Adams	205	942	904	974	178	994	740	805	833	774
Allen	813	1,047	1,095	1,172	812	1,217	884	912	956	948
Ashland	525	331	337	390	429	389	330	328	333	346
Ashtabula	1,630	823	901	1,044	1,700	1,080	685	651	714	781
Athens	819	1,371	1,318	1,439	861	1,511	1,190	1,209	1,317	1,208
Auglaize	302	419	386	437	266	429	382	367	380	374
Belmont	1,018	1,093	1,113	1,197	1,018	1,265	1,041	993	1,031	1,031
Brown	153	454	463	455	115	466	278	282	288	261
Butler	805	844	990	977	794	1,038	697	663	739	712
Carroll	406	583	522	593	333	597	522	549	521	544
Champaign	745	734	799	801	758	797	682	675	707	677
Clark	1,869	1,679	1,953	2,028	1,970	2,005	1,674	1,719	1,814	1,674
Clermont	329	757	808	815	347	814	485	496	510	434
Clinton	468	884	917	976	470	1,002	726	740	774	744
Columbiana	1,079	1,176	1,167	1,368	1,073	1,396	1,065	1,056	1,087	1,155
Coshocton	425	341	335	387	417	384	339	331	324	348
Crawford	445	559	557	629	466	639	543	528	556	558
Cuyahoga	19,038	9,511	11,407	14,646	16,716	12,209	9,240	9,472	9,773	13,061
Darke	357	1,004	954	1,095	411	1,116	974	979	982	945
Defiance	338	245	258	278	236	280	206	224	213	289
Delaware	592	769	762	854	617	924	668	661	721	713
Erie	798	816	760	1,025	769	1,015	674	668	744	725
Fairfield	422	806	753	893	483	903	737	714	743	723
Fayette	425	660	646	659	464	713	559	557	605	566
Franklin	8,751	7,303	7,544	8,553	9,350	8,223	6,283	6,396	6,882	6,633
Fulton	570	344	411	417	586	475	341	342	334	394
Gallia	492	690	701	751	505	754	588	610	655	604
Geauga	416	217	265	295	380	274	220	229	225	239
Greene	991	890	906	978	976	1,056	713	734	749	672
Guernsey	1,100	865	931	962	1,075	938	781	768	791	780
Hamilton	14,729	11,008	20,035	19,384	14,885	11,308	15,194	15,191	15,505	15,503
Hancock	743	920	925	1,054	765	1,174	887	884	937	937
Hardin	605	1,221	1,214	1,294	602	1,427	1,067	1,086	1,122	1,083
Harrison	506	462	455	500	511	543	367	374	389	391
Henry	241	273	296	312	232	350	267	265	268	302
Highland	546	1,196	1,210	1,219	571	1,278	653	656	701	690
Hocking	361	344	341	424	396	430	299	276	330	289
Holmes	191	96	69	96	153	86	69	66	65	63
Huron	877	558	606	674	830	685	454	433	464	512
Jackson	605	716	713	725	588	709	581	574	697	593
Jefferson	1,408	1,077	1,125	1,182	1,356	*1,265	913	914	958	995
Knox	614	564	607	672	639	690	552	526	576	588
Lake	929	294	431	472	926	492	319	333	341	393
Lawrence	849	1,203	1,112	1,173	903	1,224	956	928	1,028	909
Licking	884	1,334	1,244	1,385	817	1,368	849	859	882	886
Logan	618	1,095	1,057	1,224	677	1,301	1,038	1,038	1,099	1,037
Lorain	2,217	1,118	1,345	1,673	2,100	1,583	1,150	1,131	1,174	1,232
Lucas	3,967	4,286	4,441	5,206	4,071	5,282	4,162	4,373	4,427	4,886
Madison	316	1,120	1,105	1,145	249	1,112	1,040	1,023	1,045	1,003
Mahoning	2,171	1,932	2,162	2,375	2,282	2,390	1,653	1,621	1,801	1,913
Marion	355	2,029	1,942	2,159	401	2,168	1,904	1,912	1,900	1,887
Medina	717	631	652	699	697	741	536	558	566	587
Meigs	485	557	562	595	497	610	405	385	434	415
Mercer	466	565	620	644	561	741	549	529	569	592
Miami	778	1,185	1,212	1,280	801	1,310	1,064	1,052	1,063	1,048
Monroe	71	233	220	244	101	267	204	208	199	212
Montgomery	4,968	4,786	5,038	5,688	4,915	5,352	5,160	4,590	4,785	4,866
Morgan	173	536	521	557	183	564	261	238	252	246
Morrow	281	652	581	661	215	647	555	549	553	560
Muskingum	1,426	1,088	1,076	1,258	1,386	1,217	905	883	942	885
Noble	258	489	441	496	198	437	420	400	409	407
Ottawa	278	336	357	387	287	379	323	306	341	339

REPUBLICAN DELEGATE-AT-LARGE PRIMARY.

VOTES CAST BY COUNTIES FOR CANDIDATES FOR DELEGATE-AT-LARGE AND ALTERNATES-AT-LARGE TO THE NATIONAL CONVENTION, AT THE PRIMARY ELECTION HELD APRIL 27, 1920—Concluded.

Counties.	Delegates At Large.						Alternates At Large.			
	William H. Boyd.	H. M. Daugherty.	John Galvin.	Myron T. Herrick.	Edward C. Turner.	Frank B. Willis.	Daniel C. Brower.	Charles A. Cottrill.	Edwin Jones.	Harry L. Vail.
Paulding	295	477	487	521	301	572	492	471	477	494
Perry	551	491	481	587	583	610	446	418	489	453
Pickaway	196	598	529	632	211	640	524	514	539	501
Pike	142	381	392	421	127	438	257	265	282	251
Portage	775	617	683	748	790	773	534	522	549	574
Preble	228	850	845	853	270	873	783	749	791	737
Putnam	273	420	388	435	245	468	365	362	386	406
Richland	690	869	884	945	583	925	553	461	384	374
Ross	625	1,339	1,280	1,379	657	1,334	1,125	1,161	1,214	1,180
Sandusky	643	657	723	810	635	860	725	716	739	754
Scioto	871	1,267	1,224	1,372	942	1,370	742	726	809	736
Seneca	519	658	683	783	531	797	538	540	540	555
Shelby	253	470	425	506	277	493	416	419	438	414
Stark	3,071	1,930	2,096	2,383	3,285	2,499	1,760	1,695	1,901	2,115
Summit	2,193	4,536	3,882	5,175	2,111	5,238	3,623	3,555	3,742	4,094
Trumbull	1,175	1,230	1,145	1,533	1,182	1,509	969	984	1,055	1,060
Tuscarawas	794	895	916	995	821	1,069	873	897	894	909
Union	303	1,239	1,121	1,312	325	1,356	1,098	1,104	1,142	1,107
Van Wert	442	736	756	835	464	878	559	561	653	588
Vinton	116	353	337	356	127	369	312	319	337	331
Warren	553	670	740	779	516	751	561	558	578	577
Washington	529	657	622	685	518	668	583	580	574	571
Wayne	752	914	939	1,050	739	1,066	915	899	909	905
Williams	389	471	505	539	390	575	397	393	416	494
Wood	856	1,083	1,059	1,135	705	1,154	922	922	930	1,041
Wyandot	264	621	474	576	249	623	447	451	467	463
Total	107,449	106,490	118,197	131,190	105,945	121,942	99,522	99,061	103,368	106,841

TABLE SHOWING NUMBER OF TOWNSHIPS AND VOTING PRECINCTS IN OHIO, WITH THE NUMBER OF PRECINCTS HAVING ANNUAL AND QUADRENNIAL REGISTRATION, NOVEMBER 2, 1920.

Counties.	Number of Townships.	Precincts Without Registration.	Precincts Having Annual Registration.	Precincts Having Quadrennial Registration.	Total Number of Precincts.
Adams	14	28			28
Allen	13	45		59	104
Ashland	15	41			41
Ashtabula	28	57		24	81
Athens	14	78			78
Auglaize	14	35			35
Belmont	16	87		28	115
Brown	16	31			31
Butler	13	51		98	149
Carroll	14	26			26
Champaign	12	32			32
Clark	10	37		86	123
Clermont	14	50			50
Clinton	13	35			35
Columbiana	19	80		21	101
Coshocton	22	82			82
Crawford	16	65			65
Cuyahoga	23	102	570	31	703
Darke	20	57			57
Defiance	12	40			40
Delaware	18	37			37
Erie	11	28		30	58
Fairfield	14	38		13	51
Fayette	10	32			32
Franklin	19	68	319		387
Fulton	12	39			39
Gallia	15	24			24
Geauga	16	20			20
Greene	12	32			32
Guernsey	19	68			68
Hamilton	14	129	444	25	598
Hancock	18	49		27	76
Hardin	15	67			67
Harrison	15	29			29
Henry	13	47			47
Highland	17	35			35
Hocking	11	36			36
Holmes	14	28			28
Huron	19	48			48
Jackson	13	34			34
Jefferson	14	65		29	94
Knox	22	52			52
Lake	8	38			38
Lawrence	14	27		16	43
Licking	26	45		30	75
Logan	17	46			46
Lorain	21	47		56	103
Lucas	13	50	392		442
Madison	14	29			29
Mahoning	15	59		151	210
Marion	15	33		34	67
Medina	17	32			32
Meigs	12	37			37
Mercer	14	32			32
Miami	12	58		18	76
Monroe	18	29			29
Montgomery	14	83	170		253
Morgan	14	27			27
Morrow	16	28			28
Muskingum	26	53		47	100
Noble	15	32			32
Ottawa	12	33			33
Pauld ng	12	39			39
Perry	14	59			59
Pickaway	15	30			30
Pike	14	19			19
Portage	21	60			60
Preble	12	39			39

TABLE SHOWING NUMBER OF TOWNSHIPS AND VOTING PRECINCTS IN OHIO, WITH THE NUMBER OF PRECINCTS HAVING ANNUAL AND QUADRENNIAL REGISTRATION, NOVEMBER 2, 1920—Concluded.

Counties.	Number of Townships.	Precincts Without Registration.	Precincts Having Annual Registration.	Precincts Having Quadrennial Registration.	Total Number of Precincts.
Putnam	15	41	...	...	41
Richland	18	32	...	22	54
Ross	16	35	...	19	54
Sandusky	13	44	...	...	44
Scioto	17	31	...	43	74
Seneca	15	52	...	21	73
Shelby	14	45	...	...	45
Stark	17	78	...	160	238
Summit	19	84	...	182	266
Trumbull	25	88	...	...	88
Tuscarawas	22	94	...	...	94
Union	14	39	...	...	39
Van Wert	12	43	...	...	43
Vinton	12	23	...	...	23
Warren	11	30	...	...	30
Washington	22	34	...	22	56
Wayne	16	61	...	...	61
Williams	12	49	...	...	49
Wood	20	78	...	...	78
Wyandot	13	40	...	...	40
Totals	1,373	4,149	1,895	1,292	7,336

POPULATION OF CONGRESSIONAL DISTRICTS OF OHIO BY COUNTIES IN 1920 AND 1910.

Counties.	Population. 1920	Population. 1910
FIRST DISTRICT.		
*Cincinnati, Ward 1	16,322	.....
Cincinnati, Ward 2	28,664	.....
Cincinnati, Ward 3	23,533	.....
Cincinnati, Ward 4	15,605	.....
Cincinnati, Ward 5	12,863	.....
Cincinnati, Ward 6	11,175	.....
Cincinnati, Ward 7	11,089	.....
Cincinnati, Ward 8	9,679	.....
Cincinnati, Ward 9	16,377	.....
Cincinnati, Ward 10 (part of)	10,872	.....
Cincinnati, Ward 12 (part of)	1,646	.....
Cincinnati, Ward 13	22,296	.....
Cincinnati, Ward 18	12,653	.....
Cincinnati, Ward 25	13,763	.....
Cincinnati, Ward 26 (part of)	1,968	.....
Anderson Township	2,984	.....
Columbia Township	21,947	.....
Millcreek Township (part of)	11,417	.....
Symmes Township	1,519	.....
Total	246,372	.....
SECOND DISTRICT.		
Cincinnati, Ward 10 (part of)	1,650	.....
Cincinnati, Ward 11	16,336	.....
Cincinnati, Ward 12 (part of)	16,563	.....
Cincinnati, Ward 14	12,490	.....
Cincinnati, Ward 15	13,404	.....
Cincinnati, Ward 16	13,984	.....
Cincinnati, Ward 17	13,965	.....
Cincinnati, Ward 19	14,249	.....
Cincinnati, Ward 20	24,147	.....
Cincinnati, Ward 21	11,009	.....
Cincinnati, Ward 22	10,350	.....
Cincinnati, Ward 23	16,446	.....
Cincinnati, Ward 24	17,982	.....
Cincinnati, Ward 26 (part of)	11,183	.....
Colerain Township	2,890	.....
Crosby Township	758	.....
Delhi Township	1,953	.....
Green Township	8,050	.....
Harrison Township	1,891	.....
Miami Township	4,297	.....
Millcreek Township (part of)	6,312	.....
Springfield Township	14,174	.....
Sycamore Township	12,771	.....
Whitewater Township	1,467	.....
Total	248,321	.....
THIRD DISTRICT.		
Butler	87,025	70,271
Montgomery	209,532	163,763
Preble	23,238	23,834
Total	319,795	257,868
FOURTH DISTRICT.		
Allen	68,223	56,580
Auglaize	29,527	31,246
Darke	42,911	42,933
Mercer	26,872	27,536
Miami	48,428	45,047
Shelby	25,923	24,663
Total	241,254	228,005
FIFTH DISTRICT.		
Defiance	24,549	24,498
Fulton	23,445	23,914
Henry	23,362	25,119
Paulding	18,736	22,730
Putnam	27,751	29,972
Van Wert	28,210	29,119
Williams	24,627	25,198
Total	170,680	180,550
SIXTH DISTRICT.		
Adams	22,403	24,755
Brown	22,621	24,832
Clermont	28,291	29,551
Highland	27,610	28,711
Pike	14,151	15,723
Scioto	62,850	48,463
Total	177,926	172,035
SEVENTH DISTRICT.		
Champaign	25,071	26,351
Clark	80,728	66,435
Clinton	23,036	23,680
Fayette	21,518	21,744
Greene	31,221	29,733
Logan	30,104	30,084
Madison	19,662	19,902
Union	20,918	21,871
Warren	25,716	24,497
Total	277,974	264,297
EIGHTH DISTRICT.		
Crawford	36,054	34,036
Hancock	38,394	37,860
Hardin	29,167	30,407
Marion	42,004	33,971
Morrow	15,570	16,815
Wyandot	19,481	20,760
Total	180,670	173,849
NINTH DISTRICT.		
Lucas	275,721	192,728
Ottawa	22,193	22,360
Total	297,914	215,088

*Since the census report of 1910, the city of Cincinnati has been redistricted, the townships in Hamilton County have been changed, and other substantial changes in territory, so that practical comparative population figures in these districts cannot be given.

MAP OF OHIO
FOR

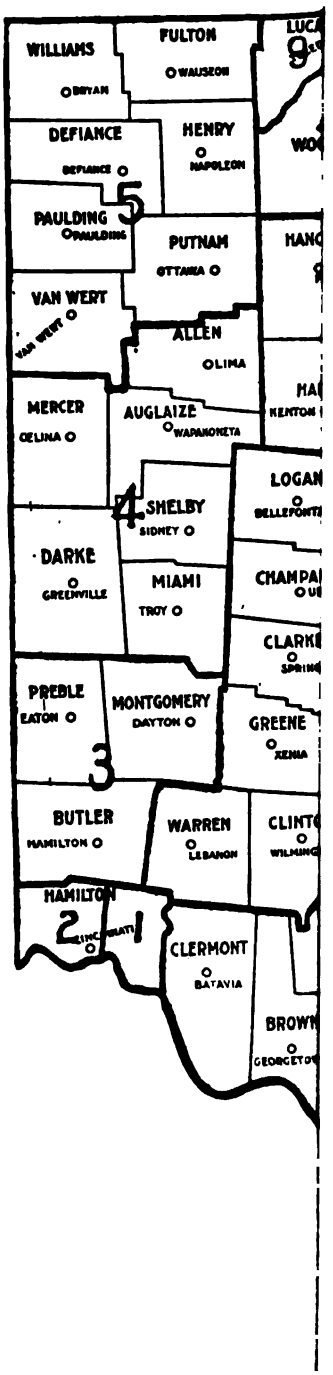

POPULATION OF CONGRESSIONAL DISTRICTS OF OHIO BY COUNTIES IN 1920 AND 1910—Continued.

Counties.	Population. 1920	Population. 1910
TENTH DISTRICT.		
Athens	50,430	47,798
Gallia	23,311	25,745
Jackson	27,342	30,791
Lawrence	39,540	39,488
Meigs	26,189	25,594
Vinton	12,075	13,096
Total	178,887	182,512
ELEVENTH DISTRICT.		
Fairfield	40,484	39,201
Hocking	23,291	23,650
Perry	36,098	35,396
Pickaway	25,788	26,158
Ross	41,556	40,069
Total	167,217	164,474
TWELFTH DISTRICT.		
Franklin	283,291	221,567
THIRTEENTH DISTRICT.		
Erie	39,789	38,327
Huron	32,424	34,206
Sandusky	37,109	35,171
Seneca	43,176	42,421
Wood	44,892	46,330
Total	197,390	196,455
FOURTEENTH DISTRICT.		
Lorain	90,612	76,037
Medina	26,067	23,598
Portage	36,269	30,307
Summit	286,065	108,253
Total	439,013	238,195
FIFTEENTH DISTRICT.		
Guernsey	45,352	42,716
Monroe	20,660	24,244
Morgan	14,555	16,097
Muskingum	57,980	57,488
Noble	17,849	18,601
Washington	43,049	45,422
Total	199,445	204,568
SIXTEENTH DISTRICT.		
Holmes	16,965	17,909
Stark	177,218	122,987
Tuscarawas	63,578	57,035
Wayne	41,346	38,058
Total	299,107	235,989
SEVENTEENTH DISTRICT.		
Ashland	24,627	22,975
Coshocton	29,595	30,121
Delaware	26,013	27,182
Knox	29,580	30,181
Licking	56,426	55,590
Richland	55,178	47,667
Total	221,419	213,716
EIGHTEENTH DISTRICT.		
Belmont	93,193	76,856
Carroll	15,942	15,761
Columbiana	83,131	76,619
Harrison	19,625	19,076
Jefferson	77,580	65,423
Total	289,471	253,735
NINETEENTH DISTRICT.		
Ashtabula	65,545	59,547
Mahoning	186,310	116,151
Trumbull	83,920	52,766
Total	335,775	228,464

POPULATION OF CONGRESSIONAL DISTRICTS OF OHIO BY COUNTIES IN 1920 AND 1910—Concluded.

Counties.	Population.	
	1920	1910
TWENTIETH DISTRICT.		
*Cleveland, Ward 1	25,079	.....
Cleveland, Ward 2	34,225	.....
Cleveland, Ward 3	23,059	.....
Cleveland, Ward 4	23,577	.....
Cleveland, Ward 7	34,576	.....
Cleveland, Ward 8	21,388	.....
Cleveland, Ward 9	20,274	.....
Cleveland, Ward 10	25,269	.....
Cleveland, Ward 21	21,864	.....
Cleveland, Ward 23	32,721	.....
Cleveland, Ward 24	30,663	.....
Cleveland, Ward 25	22,981	.....
Total	315,676	.....
TWENTY-FIRST DISTRICT.		
Cleveland, Ward 5	21,750	.....
Cleveland, Ward 6 (part of)	33,594	.....
Cleveland, Ward 11 (part of)	9,230	.....
Cleveland, Ward 12	37,065	.....
Cleveland, Ward 13	24,302	.....
Cleveland, Ward 14	33,278	.....
Cleveland, Ward 15 (part of)	47,508	.....
Cleveland, Ward 16 (part of)	59,159	.....
Cleveland, Ward 17	28,436	.....
Cleveland, Ward 18 (part of)	24,057	.....
Total	318,379	.....
TWENTY-SECOND DISTRICT.		
Cleveland, Ward 6 (part of)	2,319	.....
Cleveland, Ward 11 (part of)	19,780	.....
Cleveland, Ward 15 (part of)	5,090	.....
Cleveland, Ward 16 (part of)	1,793	.....
Cleveland, Ward 18 (part of)	2,674	.....
Cleveland, Ward 19	27,949	.....
Cleveland, Ward 20	21,021	.....
Cleveland, Ward 22	22,230	.....
Cleveland, Ward 26	59,945	.....
All cities, townships and villages outside of Cleveland in Cuyahoga County	146,633	.....
Geauga County	15,036	.....
Lake County	28,667	.....
Total	353,119	.....

*Since the report of the census of 1910, the city of Cleveland has been redistricted, the townships in Cuyahoga County have been changed and other substantial changes made by the annexation of territory to the city of Cleveland, so the practical comparative population figures in the subdivisions of these districts cannot be given.

921-1931

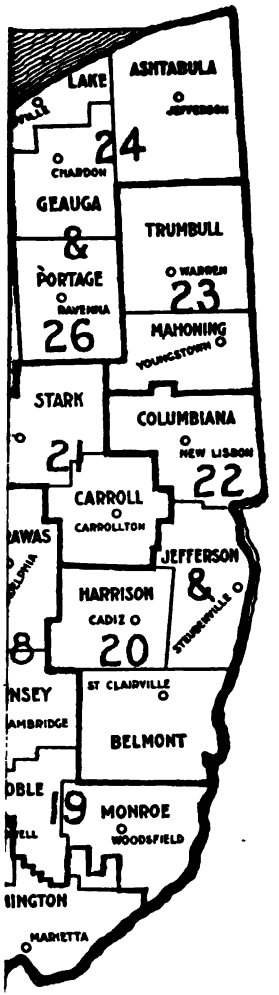

Prepared by

HARVEY C. SMITH

Secretary of State

POPULATION OF SENATORIAL DISTRICTS OF OHIO, BY COUNTIES, 1920 AND 1910.

	Counties.	Population, 1920.	Population Senatorial District, 1920.	Population, 1910.	Population Senatorial District 1910.
1	Hamilton	498,678	498,678	460,732	460,732
2 & 4	Butler	87,025		70,271	
	Warren	25,716		24,497	
	Total 2d district	112,741		94,768	
	Clermont	28,291		29,551	
	Brown	22,621		24,832	
	Total 4th district	50,912	163,653	54,383	149,151
3	Montgomery	209,532		163,763	
	Preble	23,238		23,834	
			232,770		187,597
5 & 6	Fayette	21,518		21,743	
	Greene	31,221		29,733	
	Clinton	23,036		23,680	
	Total 5th district	75,775		75,157	
	Highland	27,610		28,711	
	Ross	41,556		40,069	
	Total 6th district	69,166	144,941	68,780	143,937
7 & 8	Adams	22,403		24,755	
	Pike	14,151		15,723	
	Scioto	62,850		48,463	
	Jackson	27,342		30,791	
		126,746			119,732
	Lawrence	39,540		39,488	
	Gallia	23,311		25,745	
	Meigs	26,189		25,594	
	Vinton	12,075		13,096	
		101,115	227,861		103,923
9 & 14	Athens	22,403		47,798	
	Hocking	23,291		23,650	
	Fairfield	40,484		39,201	
	Total 9th district	86,178		110,649	
	Washington	43,049		45,422	
	Morgan	14,555		16,097	
	Noble, part of	5,700		6,000	
	Monroe, part of	400		500	
	Total 14th district	63,704	149,882	68,019	178,668
10	Franklin	283,951		221,567	
	Pickaway	25,788		26,158	
			309,739		247,725
11	Clark	80,728		66,435	
	Champaign	25,071		26,351	
	Madison	19,662		19,902	
		125,461			112,688

POPULATION OF SENATORIAL DISTRICTS OF OHIO, BY COUNTIES, 1920 AND 1910—Continued.

	Counties.	Population, 1920.	Population Senatorial District, 1920.	Population, 1910.	Population Senatorial District, 1910.
12	Miami	48,428		45,047	
	Darke	42,911		42,933	
	Shelby	25,923	242,723	24,663	112,643
		117,262			
13 & 31	Logan	30,104		30,084	
	Union	20,918		21,871	
	Marion	42,004		33,971	
	Hardin	29,167		30,407	
	Total 13th district	122,193		116,333	
	Seneca	43,176		42,421	
	Crawford	36,054		34,036	
	Wyandot	19,481		20,760	
	Total 31st district	98,711	220,904	97,217	213,550
15 & 16	Muskingum	57,980		57,488	
	Perry	36,098		35,396	
	Total 15th district	94,078		92,884	
	Delaware	26,013		27,182	
	Licking	56,426		55,590	
	Total 16th district	82,439	176,517	82,772	175,656
17 & 28	Knox	29,580		30,181	
	Morrow	15,570		16,815	
	Total 17th district	45,150		46,996	
	Wayne	41,316		38,058	
	Holmes	16,965		17,909	
	Total 28th district	58,281		55,967	102,963
18 & 19	Coshocton	29,595		30,121	
	Tuscarawas	63,578		57,035	
	Total 18th district	93,173		87,156	
	Guernsey	45,352		42,716	
	Monroe, part of	20,260		23,744	
	Noble, part of	12,149		12,601	
	Total 19th district	77,761	274,365	79,061	166,217
20 & 22	Belmont	93,193		76,856	
	Harrison	19,625		19,076	
	Total 20th district	112,818		95,932	
	Jefferson	77,580		65,423	
	Columbiana	83,131		76,619	
	Total 22d district	160,711	273,529	142,042	237,974

POPULATION OF SENATORIAL DISTRICTS OF OHIO, BY COUNTIES, 1920 AND 1910—Concluded.

	Counties.	Population, 1920.	Population, Senatorial District, 1920.	Population, 1910.	Population Senatorial District, 1910.
21	Carroll	15,942		15,761	
	Stark	177,218	193,160	122,987	138,748
23	Trumbull	83,920		52,766	
	Mahoning	186,310	270,230	116,151	168,917
24	Ashtabula	65,545		59,547	
	Lake	28,667		22,927	
	Geauga	15,036		14,670	
	Total 24th district	109,248		97,144	
&					
26	Portage	36,260		30,307	
	Summit	286,065		108,253	
	Total 26th district	322,325	431,573	138,560	235,704
25	Cuyahoga	943,495	943,495	637,425	637,425
27	Lorain	90,612		76,037	
	Medina	26,067		23,598	
	Total 27th district	116,679		99,635	
&					
29	Ashland	24,627		22,975	
	Richland	55,178		47,667	
	Total 29th district	79,805	196,484	70,642	170,277
30	Huron	32,424		34,206	
	Erie	39,789		38,327	
	Sandusky	37,109		35,171	
	Ottawa	22,193	131,515	22,360	130,064
32	Mercer			27,536	
	Auglaize			31,246	
	Allen			56,580	
	Van Wert			29,119	
	Paulding			22,730	
	Defiance			24,498	
	Williams			25,198	216,907
33	Hancock	38,394		37,860	
	Wood	44,892		46,330	
	Fulton	23,445		23,914	
	Henry	23,362		25,119	
	Putnam	27,751	157,844	29,972	163,195
34	Lucas	275,721	275,721	192,728	192,728

POPULATION OF COURTS OF APPEALS DISTRICT OF OHIO BY COUNTIES IN 1920 AND 1910.

Counties.	Population. 1920	Population. 1910
FIRST DISTRICT.		
Butler	87,025	70,271
Clermont	28,291	29,551
Clinton	23,036	23,680
Hamilton	493,678	460,732
Warren	25,716	24,497
Total	657,746	608,731
SECOND DISTRICT.		
Champaign	25,071	26,351
Clark	80,728	66,435
Darke	42,911	42,933
Fayette	21,518	21,744
Franklin	283,931	221,567
Greene	31,221	29,733
Madison	19,662	19,902
Miami	48,428	45,047
Montgomery	209,532	163,763
Preble	23,238	23,834
Shelby	25,923	24,663
Total	812,163	685,972
THIRD DISTRICT.		
Allen	68,223	56,580
Auglaize	25,527	31,246
Crawford	36,054	34,036
Defiance	24,549	24,498
Hancock	38,394	37,860
Hardin	29,167	30,407
Henry	23,362	25,119
Logan	30,104	30,084
Marion	42,004	33,971
Mercer	26,872	27,536
Paulding	18,736	22,730
Putnam	27,751	29,972
Seneca	43,176	42,421
Union	20,918	21,871
Van Wert	28,210	29,119
Wyandot	19,481	20,760
Total	506,528	498,210
FOURTH DISTRICT.		
Adams	22,403	24,755
Athens	50,430	47,798
Brown	22,621	24,832
Gallia	23,311	25,745
Highland	27,610	28,711
Hocking	23,291	23,650
Jackson	27,342	30,791
Lawrence	39,510	39,488
Meigs	26,189	25,594
Pickaway	25,788	26,158
Pike	14,151	15,723
Ross	41,556	40,069
Scioto	62,850	48,463
Vinton	12,075	13,096
Washington	43,049	45,422
Total	462,206	460,295
FIFTH DISTRICT.		
Ashland	24,627	22,975
Coshocton	29,595	30,121
Delaware	26,013	27,182
Fairfield	40,484	39,201
Holmes	16,965	17,909
Knox	29,580	30,181
Licking	56,426	55,590
Morgan	14,555	16,097
Morrow	15,570	16,815
Muskingum	57,980	57,488
Perry	36,098	35,396
Richland	55,178	47,667
Stark	177,218	122,987
Tuscarawas	63,578	57,035
Total	643,867	576,644
SIXTH DISTRICT.		
Erie	39,789	38,327
Fulton	23,445	23,914
Huron	32,424	34,206
Lucas	275,721	192,728
Ottawa	22,193	22,360
Sandusky	37,109	35,171
Williams	24,627	25,198
Wood	44,892	46,330
Total	500,200	418,234
SEVENTH DISTRICT.		
Ashtabula	65,545	59,547
Belmont	93,193	76,856
Carroll	15,942	15,761
Columbiana	83,131	76,619
Geauga	15,036	14,670
Guernsey	45,352	42,716
Harrison	19,625	19,076
Jefferson	77,580	65,423
Lake	28,667	22,927
Mahoning	186,310	116,151
Monroe	20,660	24,244
Noble	17,849	18,601
Portage	36,269	30,307
Trumbull	83,920	52,766
Total	789,070	635,664
EIGHTH DISTRICT.		
Cuyahoga	943,495	637,425
Total	943,495	637,425
NINTH DISTRICT.		
Lorain	90,612	76,037
Medina	26,067	23,598
Summit	286,065	198,253
Wayne	41,346	38,058
Total	440,090	335,946

MAP OF OI

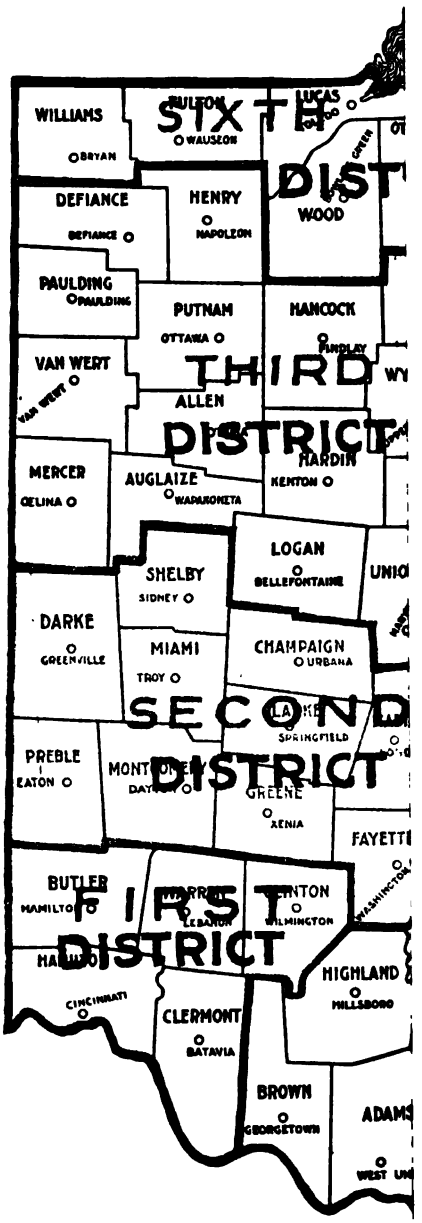
SIXTH
DIST
THIRD
DISTRICT
SECOND
DISTRICT
FIRST
DISTRICT
WILLIAMS
BRYAN
FULTON
WAUSEON
LUCAS
DEFIANCE
DEFIANCE
HENRY
NAPOLEON
WOOD
PAULDING
PAULDING
PUTNAM
OTTAWA
HANCOCK
FINDLAY
VAN WERT
VAN WERT
ALLEN
MERCER
CELINA
AUGLAIZE
WAPAKONETA
HARDIN
KENTON
LOGAN
BELLEFONTAINE
SHELBY
SIDNEY
DARKE
GREENVILLE
MIAMI
TROY
CHAMPAIGN
URBANA
SPRINGFIELD
PREBLE
EATON
GREENE
XENIA
FAYETTE
BUTLER
HAMILTON
WARREN
LEBANON
CLINTON
WILMINGTON
WASHINGTON
CINCINNATI
CLERMONT
BATAVIA
HIGHLAND
HILLSBORO
BROWN
GEORGETOWN
ADAMS

APPORTIONMENT OF THE GENERAL ASSEMBLY OF OHIO, 1921-1931.

HOUSE OF REPRESENTATIVES.

Population of state, 5,759,394. Ratio, 57,594; three-fourths ratio, 43,195; two ratios, 115,188; three ratios, 172,782: four ratios, 230,376.

Counties.	Population.	Fraction.	Five Times Fraction.	Regular Representatives.	Added by Fraction.	Sessions.				
						85th.	86th.	87th.	88th.	89th.
Adams	22,403			1		1	1	1	1	1
Allen	68,223	10,629	53,145	1		1	1	1	1	1
Ashland	24,627			1		1	1	1	1	1
Ashtabula	65,545	7,951	39,755	1		1	1	1	1	1
Athens	50,430			1		1	1	1	1	1
Auglaize	29,527			1		1	1	1	1	1
Belmont	93,193	35,599	177,995	1	3	2	2	2	1	1
Brown	22,621			1		1	1	1	1	1
Butler	87,025	29,431	147,155	1	2	1	1	2	2	1
Carroll	15,942			1		1	1	1	1	1
Champaign	25,071			1		1	1	1	1	1
Clark	80,728	23,124	115,670	1	2	1	1	2	2	1
Clermont	28,291			1		1	1	1	1	1
Clinton	23,936			1		1	1	1	1	1
Columbiana	83,131	25,537	127,685	1	2	1	1	2	2	1
Coshocton	29,595			1		1	1	1	1	1
Crawford	36,054			1		1	1	1	1	1
Cuyahoga	943,495	21,991	109,955	16	1	16	16	16	16	17
Darke	42,911			1		1	1	1	1	1
Defiance	24,549			1		1	1	1	1	1
Delaware	26,013			1		1	1	1	1	1
Erie	39,789			1		1	1	1	1	1
Fairfield	40,484			1		1	1	1	1	1
Fayette	21,518			1		1	1	1	1	1
Franklin	283,951	53,575	267,875	4	4	5	5	5	5	4
Fulton	23,445			1		1	1	1	1	1
Gallia	23,311			1		1	1	1	1	1
Geauga	15,036			1		1	1	1	1	1
Greene	31,221			1		1	1	1	1	1
Guernsey	45,352			1		1	1	1	1	1
Hamilton	493,698	32,946	164,730	8	2	8	8	9	9	8
Hancock	38,394			1		1	1	1	1	1
Hardin	29,167			1		1	1	1	1	1
Harrison	19,625			1		1	1	1	1	1
Henry	23,362			1		1	1	1	1	1
Highland	27,610			1		1	1	1	1	1
Hocking	23,291			1		1	1	1	1	1
Holmes	16,965			1		1	1	1	1	1
Huron	32,424			1		1	1	1	1	1
Jackson	27,342			1		1	1	1	1	1
Jefferson	77,580	19,986	99,930	1	1	1	1	1	1	2
Knox	29,580			1		1	1	1	1	1
Lake	28,667			1		1	1	1	1	1
Lawrence	39,540			1		1	1	1	1	1
Licking	53,426			1		1	1	1	1	1
Logan	30,104			1		1	1	1	1	1
Lorain	90,612	33,018	165,090	1	2	1	1	2	2	1
Lucas	275,721	45,345	226,725	4	3	5	5	5	4	4
Madison	19,662			1		1	1	1	1	1
Mahoning	186,310	13,528	67,640	3	1	3	3	3	3	4
Marion	42,004			1		1	1	1	1	1
Medina	26,067			1		1	1	1	1	1
Meigs	26,189			1		1	1	1	1	1
Mercer	26,872			1		1	1	1	1	1
Miami	48,428			1		1	1	1	1	1
Monroe	20,660			1		1	1	1	1	1
Montgomery	209,532	36,750	183,750	3	3	4	4	4	3	3
Morgan	14,555			1		1	1	1	1	1
Morrow	15,570			1		1	1	1	1	1
Muskingum	57,980	386	1,930	1		1	1	1	1	1
Noble	17,849			1		1	1	1	1	1
Ottawa	22,193			1		1	1	1	1	1
Paulding	18,736			1		1	1	1	1	1

HOUSE OF REPRESENTATIVES—Concluded.

Counties.	Population.	Fraction.	Five Times Fraction.	Regular Representatives.	Added by Fraction.	Sessions.				
						85th.	86th.	87th.	88th.	89th.
Perry	36,098			1		1	1	1	1	1
Pickaway	25,788			1		1	1	1	1	1
Pike	14,151			1		1	1	1	1	1
Portage	36,269			1		1	1	1	1	1
Preble	23,238			1		1	1	1	1	1
Putnam	27,751			1		1	1	1	1	1
Richland	55,178			1		1	1	1	1	1
Ross	41,556			1		1	1	1	1	1
Sandusky	37,109			1		1	1	1	1	1
Scioto	62,850	5,256	26,280	1		1	1	1	1	1
Seneca	43,176			1		1	1	1	1	1
Shelby	25,923			1		1	1	1	1	1
Stark	177,218	4,436	22,180	3		3	3	3	3	3
Summit	286,065	55,689	278,445	4	4	5	5	5	5	4
Trumbull	83,920	26,236	131,630	1	2	1	1	2	2	1
Tuscarawas	63,578	5,984	29,920	1		1	1	1	1	1
Union	20,918			1		1	1	1	1	1
Van Wert	28,210			1		1	1	1	1	1
Vinton	12,075			1		1	1	1	1	1
Warren	25,716			1		1	1	1	1	1
Washington	43,049			1		1	1	1	1	1
Wayne	41,346			1		1	1	1	1	1
Williams	24,627			1		1	1	1	1	1
Wood	44,892			1		1	1	1	1	1
Wyandot	19,481			1		1	1	1	1	1
Total				125	32	130	130	136	133	128

SENATE.

Population of state, 5,759,394. Senatorial ratio, 164,554; three-fourth ratio, 123,415; two ratios, 329,108; three ratios, 493,662; four ratios, 658,216.

	Counties.	Population.	Total Population Senatorial Districts.	Fraction.	Five Times Fraction.	Regular Senators.	Added by Fraction.	Sessions. 85th.	86th.	87th.	88th.	89th.
1	Hamilton	493,678	493,678	16	80	3	.....	3	3	3	3	3
2	Butler	87,025										
	Warren	25,716										
	Total 2d district	112,741										
&												
	Clermont	28,291										
4	Brown	22,621										
	Total 4th district	50,912	163,653	.....	.....	1	.....	1	1	1	1	1
	Montgomery	209,532										
3	Preble	23,238										
	Total 3d district	232,770	232,770	68,216	341,080	1	2	1	1	2	2	1
5	Clinton	23,036										
	Fayette	21,518										
	Greene	31,222										
&	Total 5th district	75,776										
	Highland	27,610										
	Ross	41,556										
6	Total 6th district	69,166	144,942	.....	.....	1	.....	1	1	1	1	1
	Adams	22,403										
	Jackson	27,342										
7	Pike	14,151										
	Scioto	62,850										
	Total 7th district	126,746										
&												
	Gallia	23,311										
	Lawrence	39,540										
	Meigs	26,189										
8	Vinton	12,075										
	Total 8th district	101,115	227,861	63,307	316,535	1	1	1	1	1	1	2
	Athens	50,430										
9	Fairfield	40,484										
	Hocking	23,291										
	Total 9th district	114,205										
&												
	Monroe, part of	450										
	Morgan	14,555										
	Noble, part of	8,960										
	Washington	43,049										
14	Total 14th district	67,014	181,219	16,665	83,325	1	.....	1	1	1	1	1
	Franklin	283,951										
10	Pickaway	25,788										
	Total 10th district	309,739	309,739	.....	.....	2	.....	2	2	2	2	2

SENATE—Continued.

	Counties.	Population.	Total Population Senatorial Districts.	Fraction.	Five Times Fraction.	Regular Senators.	Added by Fraction.	Sessions. 85th.	86th.	87th.	88th.	89th.
11	Champaign	25,071										
	Clark	80,728										
	Madison	19,662										
&	Total 11th district	125,461										
	Darke	42,911										
	Miami	48,428										
	Shelby	25,923										
12	Total 12th district	117,262	242,723	78,169	390,845	1	2	1	1	2	2	1
13	Hardin	29,167										
	Logan	30,104										
	Marion	42,004										
	Union	20,918										
&	Total 13th district	122,193										
	Crawford	36,054										
	Seneca	43,176										
	Wyandotte	19,481										
31	Total 31st district	98,711	220,904	56,350	281,750	1	1	1	1	1	1	2
15	Muskingum	57,980										
	Perry	36,098										
&	Total 15th district	94,078										
	Delaware	26,013										
	Licking	56,426										
16	Total 16th district	82,439	176,517	11,963	59,815	1	.....	1	1	1	1	1
17	Knox	29,580										
	Morrow	15,570										
&	Total 17th district	45,150										
	Holmes	16,965										
	Wayne	41,346										
28	Total 28th district	58,311										
&												
18	Coshocton	29,595										
	Tuscarawas	63,578										
&	Total 18th district	93,173										
	Guernsey	45,352										
	Monroe, part of	20,210										
	Noble part of	8,889										
19	Total 19th district	74,451	271,085	106,531	532,655	1	3	2	2	2	1	1
20	Belmont	93,193										
	Harrison	19,625										
&	Total 20th district	112,818										
	Columbiana	83,131										
	Jefferson	77,580										
22	Total 22d district	160,711	273,529	108,975	544,875	1	3	2	2	2	1	1

SENATE—Concluded.

	Counties.	Population.	Total Population Senatorial Districts.	Fraction.	Five Times Fraction.	Regular Senators.	Added Fractions.	Sessions. 85th.	86th.	87th.	88th.	89th.
21	Carroll	15,942										
	Stark	177,218										
	Total 21st district	193,160	193,160	28,606	143,030	1	.....	1	1	1	1	1
23	Mahoning	186,310										
	Trumbull	83,920										
	Total 23d district	270,230	270,230	105,676	528,380	1	3	2	2	2	1	1
24	Ashtabula	65,545										
	Geauga	15,036										
	Lake	28,667										
&	Total 24th district	109,248										
26	Portage	36,269										
	Summit	286,085										
	Total 26th district	322,354	431,602	102,494	512,470	2	3	3	3	3	2	2
25	Cuyahoga	943,495	943,495	120,725	603,625	5	3	6	6	6	5	5
27	Lorain	90,612										
	Medina	26,067										
&	Total 27th district	116,679										
	Ashland	24,627										
	Richland	55,178										
	Total 29th district	79,805	196,484	31,930	159,650	1	.....	1	1	1	1	1
30	Erie	39,789										
	Huron	32,424										
	Ottawa	22,193										
	Sandusky	37,109										
	Total 30th district	131,515	131,515	.....	.....	1	.....	1	1	1	1	1
32	Allen	68,223										
	Auglaize	29,527										
	Defiance	24,549										
	Mercer	26,872										
	Paulding	18,736										
	Van Wert	28,210										
	Williams	24,627										
	Total 32d district	220,744	220,744	56,190	280,950	1	1	1	1	1	1	2
33	Hancock	38,394										
	Henry	23,362										
	Fulton	23,445										
	Putnam	27,751										
	Wood	44,892										
	Total 33d district	157,844	157,844	.....	.....	1	.....	1	1	1	1	1
34	Lucas	275,721	275,721	111,167	555,835	1	3	2	2	2	1	1

APPORTIONMENT OF REPRESENTATIVES IN CONGRESS, BY STATES, FROM 1789 TO 1923.

States.	When admitted to the Union.	Representatives to which each state was entitled by													
		Constitution, 1789-1793, 30,000.	1st Census, 1793-1803, 33,000.	2d Census, 1803-1813, 33,000.	3d Census, 1813-1823, 35,000.	4th Census, 1823-1833, 40,000.	5th Census, 1833-1843, 47,700.	6th Census, 1843-1853, 70,680.	7th Census, 1853-1863, 93,420.	8th Census, 1863-1873, 127,381.	9th Census, 1873-1883, 131,425.	10th Census, 1883-1893, 151,912.	11th Census, 1893-1903, 173,901.	12th Census, 1903-1913, 194,182.	13th Census, 1913-1923, 214,384.
Alabama	1819					3	5	7	7	6	8	8	9	9	10
Arizona	1911														1
Arkansas	1836							1	2	3	4	5	6	7	7
California	1850								2	3	4	6	7	8	11
Colorado	1876										1	1	2	3	4
Connecticut	Orig.	5	7	7	7	6	6	4	4	4	4	4	4	5	5
Delaware	Orig.	1	1	1	2	1	1	1	1	1	1	1	1	2	1
Florida	1845								1	1	2	2	2	3	4
Georgia	Orig.	3	2	4	6	7	9	8	8	7	9	10	11	11	12
Idaho	1890											1	1	1	2
Illinois	1818					1	3	7	9	14	19	20	22	25	27
Indiana	1816					3	7	10	11	11	13	13	13	12	13
Iowa	1846								2	6	9	11	11	11	11
Kansas	1861									1	3	7	8	8	8
Kentucky	1792		2	6	10	12	13	10	10	9	10	11	11	11	11
Louisiana	1812					3	3	4	4	5	6	6	6	7	8
Maine	1820					7	8	7	6	5	5	4	4	4	4
Maryland	Orig.	6	8	9	9	9	8	6	6	5	6	6	6	6	6
Massachusetts	Orig.	8	14	17	20	13	12	10	11	10	11	12	13	14	16
Michigan	1837							3	4	6	9	11	12	12	13
Minnesota	1858								2	2	3	5	7	9	10
Mississippi	1817					1	2	4	5	5	6	7	7	8	8
Missouri	1821					1	2	5	7	9	13	14	15	16	16
Montana	1889											1	1	1	2
Nebraska	1867									1	1	3	6	6	6
Nevada	1864									1	1	1	1		1
New Hampshire	Orig.	3	4	5	6	6	5	4	3	3	3	2	2	2	2
New Jersey	Orig.	4	5	6	6	6	6	5	5	5	7	7	8	10	12
New Mexico	1911														3
New York	Orig.	6	10	17	27	34	40	34	33	31	33	34	24	37	41
North Carolina	Orig.	5	10	12	13	13	13	9	8	7	8	9	9	10	10
North Dakota	1889											1	2	2	3
Ohio	1802				6	14	19	21	21	19	20	21	21	21	22
Oklahoma	1907														8
Oregon	1859								1	1	1	1	2	2	3
Pennsylvania	Orig.	8	13	18	23	26	28	24	25	24	27	28	30	32	38
Rhode Island	Orig.	1	2	2	2	2	2	2	2	2	2	2	2	2	3
South Carolina	Orig.	5	6	8	9	9	9	7	6	4	5	7	7	7	7
South Dakota	1889											2	2	2	3
Tennessee	1796		1	3	6	9	13	11	10	8	10	10	10	10	10
Texas	1845								2	4	6	11	13	16	18
Utah	1896												1	1	2
Vermont	1791		2	4	6	5	5	4	3	3	3	2	2	2	2
Virginia	Orig.	10	19	22	23	22	21	15	13	11	9	10	10	10	10
Washington	1889											1	2	3	5
West Virginia	1863										3	4	4	5	6
Wisconsin	1848								3	6	8	9	10	11	11
Wyoming	1890											1	1	1	1
Number of States 48		65	105	141	181	213	240	223	237	243	293	332	357	386	435

Fourteenth Federal Census

STATISTICS OF POPULATION

By Counties and Minor Civil Divisions

1920 - 1910 - 1900

(651)

POPULATION—OHIO

NUMBER OF INHABITANTS, BY COUNTIES AND MINOR CIVIL DIVISIONS.

TOTAL POPULATION, INCREASE, AND DISTRIBUTION.

POPULATION OF THE STATE—Ohio, formerly a part of the Northwest Territory, was admitted to the Union as the seventeenth state in February, 1803. According to the Fourteenth Census, taken as of January 1, 1920, its population is 5,759,394, which represents an increase of 992,273, or 20.8 per cent, over the 1910 figure. During the same period the population of the United States increased by 14.9 per cent. The following summary shows the population of Ohio from 1800 to 1920, inclusive, together with the number and per cent of increase for each decade, in comparison with the per cent of increase for the United States as a whole:

POPULATION OF OHIO: 1800 TO 1920.

Census Year.	Population.	Increase Over Preceding Census.		Per cent of increase for the United States.
		Number.	Per cent.	
1920	5,759,394	992,273	20.8	14.9
1910	4,767,121	609,576	14.7	21.0
1900	4,157,545	485,216	13.2	20.7
1890	3,672,329	474,267	14.8	25.5
1880	3,198,062	532,802	20.0	30.1
1870	2,665,260	325,749	13.9	22.6
1860	2,339,511	359,182	18.1	35.6
1850	1,980,329	460,862	30.3	35.9
1840	1,519,467	581,564	62.0	32.7
1830	937,903	356,469	61.3	33.5
1820	581,434	350,674	152.0	33.1
1810	230,760	185,395	408.7	36.4
1800	45,365	.....	.....	.....

COUNTIES—Ohio has 88 counties, of which 49 show increases and 39 decreases as compared with 1910. (See Table 1.) No changes in county boundaries have been made since 1910.

DENSITY OF POPULATION—The total land area of the state is 40,740 square miles. The average number of inhabitants to the square mile in 1920 is 141.4 (see Table 1), as against 117 in 1910 and 102.1 in 1900.

MINOR CIVIL DIVISIONS—The political units into which the counties are divided are collectively termed "minor civil divisions." The counties of Ohio are made up of 1,401 primary divisions, comprising 1,389 townships, 9 cities, and 3 villages. The secondary divisions, 819 in number, consist of 94 cities, and 725 incorporated villages. Each of 14 cities and 30 villages is co-extensive with the township in which located, and each of 15 cities, 1 town, and 68 villages comprises parts of 2 or more townships. (See Table 2.)

CITIES—Ohio has 94 cities, of which Cleveland, with a population of 796,841, is the largest. Seven cities have more than 100,000 inhabitants each. Of these, Akron shows by far the greatest rate of growth during the past decade, having more than trebled its population. (See Tables 3 and 4.)

The following summary shows, for each city having 25,000 or more inhabitants in 1920, the population at each census for which figures are available, together with the number and per cent of increase during the preceding decade:

POPULATION—OHIO—POPULATION OF PRINCIPAL CITIES FROM EARLIEST CENSUS TO 1920.

City and Census Year.	Population.	Increase Over Preceding Census.	
		Number.	Per cent.
Akron:			
1920	208,435	139,368	201.8
1910	69,067	26,339	61.6
1900	42,728	15,127	54.8
1890	27,601	11,089	67.2
1880	16,512	6,506	65.0
1870	10,006	6,529	187.8
1860	3,477	211	6.5
1850	3,266	.....	.....
Canton:			
1920	87,091	36,874	73.4
1910	50,217	19,550	63.7
1900	30,667	4,478	17.1
1890	26,189	13,931	113.6
1880	12,258	3,598	41.5
1870	8,660	4,619	114.3
1860	4,041	1,438	55.2
1850	2,603	.....	.....
1840	(1)	.....	.....
1830	1,257	.....	.....
Cincinnati:			
1920	401,247	37,656	10.4
1910	363,591	37,689	11.6
1900	325,902	28,994	9.8
1890	296,908	41,769	16.4
1880	255,139	38,900	18.0
1870	216,239	55,195	34.3
1860	161,044	45,609	39.5
1850	115,435	69,097	149.1
1840	46,338	21,507	86.6
1830	24,831	15,189	157.5
1820	9,642	7,102	279.6
1810	2,540	.....	.....
Cleveland:			
1920	796,841	236,178	42.1
1910	560,663	178,895	46.9
1900	381,768	120,415	46.1
1890	261,353	101,207	63.2
1880	160,146	67,317	72.5
1870	92,829	49,412	113.8
1860	43,417	26,383	154.9
1850	17,034	10,963	180.6
1840	6,071	4,995	464.2
1830	1,076	470	77.6
1820	606	.....	.....
1810	383	.....	.....
Columbus:			
1920	237,031	55,520	30.6
1910	181,511	55,951	44.6
1900	125,560	37,410	42.4
1890	88,150	36,503	70.7
1880	51,647	20,373	65.1
1870	31,274	12,720	68.6
1860	18,554	672	3.8
1850	17,882	11,834	195.7
1840	6,048	3,613	148.4
1830	2,435	.....	.....
Dayton:			
1920	152,559	35,982	30.9
1910	116,577	31,244	36.6
1900	85,333	24,113	39.4
1890	61,220	22,542	58.3
1880	38,678	8,205	26.9
1870	30,473	10,392	51.8
1860	20,081	9,104	82.9
1850	10,977	4,910	80.9
1840	6,067	3,117	105.7
1830	2,950	1,950	195.0
1820	1,000	617	161.1
1810	383	.....	.....
East Cleveland:			
1920	27,292	18,113	197.3
1910	9,179	6,422	232.9
1900	2,757	.....	.....
1890	(1)	.....	.....
1880	2,876	.....	.....
1870	(1)	.....	.....
1860	3,011	.....	.....
Hamilton:			
1920	39,675	4,396	12.5
1910	35,279	11,365	47.5
1900	23,914	6,349	36.1
1890	17,565	5,443	44.9
1880	12,122	1,041	9.4
1870	11,081	3,858	53.4
1860	7,223	4,013	125.0
1850	3,210	1,801	127.8
1840	1,409	330	30.6
1830	1,079	419	63.5
1820	660	.....	.....
Lakewood:			
1920	41,732	26,551	174.9
1910	15,181	11,826	352.5
1900	3,355	.....	.....
Lima:			
1920	41,326	10,818	35.5
1910	30,508	8,785	40.4
1900	21,723	5,742	35.9
1890	15,981	8,414	111.2
1880	7,567	3,067	68.2
1870	4,500	2,511	126.2
1860	1,989	1,232	162.7
1850	757	.....	.....
Lorain:			
1920	37,295	8,412	29.1
1910	28,883	12,855	80.2
1900	16,028	11,165	229.6
1890	4,863	3,268	204.9
1880	1,595	.....	.....
Mansfield:			
1920	27,824	7,056	34.0
1910	20,768	3,128	17.7
1900	17,640	4,167	30.9
1890	13,473	3,614	36.7
1880	9,859	1,830	22.8
1870	8,029	3,448	75.3
1860	4,581	1,024	28.8
1850	3,557	2,229	167.8
1840	1,328	488	58.1
1830	840	.....	.....
Marion:			
1920	27,891	9,659	53.0
1910	18,232	6,370	53.7
1900	11,862	3,535	42.5
1890	8,327	4,428	113.6
1880	3,899	1,368	54.0
1870	2,531	687	37.3
1860	1,844	533	40.7
1850	1,311	741	130.0
1840	570	283	98.6
1830	287	.....	.....
Newark:			
1920	26,718	1,314	5.2
1910	25,404	7,247	39.9
1900	18,157	3,887	27.2
1890	14,270	4,670	48.6
1880	9,600	2,902	43.3
1870	6,698	2,023	43.3

POPULATION—OHIO—POPULATION OF PRINCIPAL CITIES FROM EARLIEST CENSUS TO 1920—Concluded.

City and Census Year.	Population.	Increase Over Preceding Census.	
		Number.	Per cent.
Newark—Concld			
1860	4,675	1,021	27.9
1850	3,654	949	35.1
1840	2,705	1,706	170.8
1830	999	.....	.....
Portsmouth:			
1920	33,011	9,530	40.6
1910	23,481	5,611	31.4
1900	17,870	5,476	44.2
1890	12,394	1,073	9.5
1880	11,321	729	6.9
1870	10,592	4,324	69.0
1860	6,268	2,257	56.3
1850	4,011	.....	.....
1840	(1)	.....	.....
1830	1,064	537	101.9
1820	527	.....	.....
Springfield:			
1920	60,840	13,919	29.7
1910	46,921	8,668	22.7
1900	38,253	6,358	19.9
1890	31,895	11,165	53.9
1880	20,730	8,078	63.8
1870	12,652	5,650	80.7
1860	7,002	1,894	37.1
1850	5,108	3,046	147.7
1840	2,062	982	90.9
1830	1,080	—788	—42.2
1820	1,868	.....	.....
Steubenville:			
1920	28,508	6,117	27.3
1910	22,391	8,042	56.0
1900	14,349	955	7.1
1890	13,394	1,301	10.8
1880	12,093	3,986	49.2
1870	8,107	1,953	31.7
1860	6,154	14	0.2
1850	6,140	937	18.0
1840	5,203	2,266	77.2
1830	2,937	398	15.7
1820	2,539	.....	.....
Toledo:			
1920	243,164	74,667	44.3
1910	168,497	36,675	27.8
1900	131,822	50,388	61.9
1890	81,434	31,297	62.4
1880	50,137	18,553	58.7
1870	31,584	17,816	129.4
1860	13,768	9,939	259.6
1850	3,829	2,607	213.3
1840	1,222	.....	.....
Warren:			
1920	27,050	15,969	144.1
1910	11,081	2,552	29.9
1900	8,529	2,556	42.8
1890	5,973	1,545	34.9
1880	4,428	971	28.1
1870	3,457	1,065	43.9
1860	2,402	.....	.....
1850	(1)	.....	.....
1840	1,996	.....	.....
Youngstown:			
1920	132,358	53,292	67.4
1910	79,066	34,181	76.2
1900	44,885	11,665	35.1
1890	33,220	17,785	115.2
1880	15,435	7,360	91.1
1870	8,075	5,316	192.7
1860	2,759	—43	—1.5
1850	2,802	.....	.....
Zanesville:			
1920	29,569	1,543	5.5
1910	28,026	4,488	19.1
1900	23,538	2,529	12.0
1890	21,009	2,896	16.0
1880	18,113	8,102	80.9
1870	10,011	782	8.5
1860	9,229	1,300	16.4
1850	7,929	3,163	66.4
1840	4,766	1,672	54.0
1830	3,094	1,042	50.8
1820	2,052	.....	.....

[1]Not returned separately.

URBAN AND RURAL POPULATION—The Census Bureau defines urban population as that residing in cities and other incorporated places having 2,500 inhabitants or more and rural population as that residing outside such incorporated places.

The following summary presents, for the last three censuses, figures showing the urban and rural population of the state distributed among places grouped according to specified limits of population. The classification for each census is based upon the population of the various places as shown by the returns of that census. Consequently the territory comprised within any one class of cities or that designated as urban or as rural does not remain fixed, because any given place may, through the growth or the decline of its population, pass from one class to another at successive censuses. The proportion of the population of Ohio living in places of 2,500 or more increased from 48.1 per cent in 1900 to 55.9 per cent in 1910 and to 63.8 per cent in 1920.

URBAN AND RURAL POPULATION—1920, 1910 AND 1900.

Class of Places.	1920		1910		1900		Per cent of total population.		
	Number of places.	Population.	Number of places.	Population.	Number of places.	Population.	1920	1910	1900
Total population	.....	5,759,394	.....	4,767,121	.....	4,157,545	100.0	100.0	100.0
Urban territory	**148**	**3,677,136**	**139**	**2,665,143**	**126**	**1,998,382**	**63.8**	**55.9**	**48.1**
Cities and villages of—									
500,000 inhabitants or more	1	796,841	11	560,663	.....	.....	13.8	11.8	.....
100,000 to 500,000 inhabitants	6	1,374,794	4	830,176	4	965,052	23.9	17.4	23.2
50,000 to 100,000 inhabitants	2	147,931	3	198,350	1	85,333	2.6	4.2	2.1
25,000 to 50,000 inhabitants	12	387,891	6	195,021	4	156,533	6.7	4.1	3.8
10,000 to 25,000 inhabitants	29	456,388	23	360,984	19	305,089	7.9	7.6	7.3
5,000 to 10,000 inhabitants	44	317,584	45	321,860	43	299,714	5.5	6.8	7.2
2,500 to 5,000 inhabitants[1]	54	195,707	57	198,089	55	186,661	3.4	4.2	4.5
Rural territory	.....	**2,082,258**	.....	**2,101,978**	.....	**2,159,163**	**36.2**	**44.1**	**51.9**
Towns and villages of less than 2,500 inhabitants	671	472,754	644	452,030	591	417,717	8.2	9.5	10.0
Other rural territory	.....	1,609,504	.....	1,649,948	.....	1,741,446	27.9	34.6	41.9

[1]Union City, Ind., and Union City village, Ohio, based upon combined population, included in places of 2,500 to 5,000 at each census.

POPULATION—OHIO—TABLE 1—AREA AND POPULATION OF COUNTIES, 1850 TO 1920.

(A minus sign, (—) denotes decrease.)

County.	Land area in square miles, 1920.	Population.											
		1920		1910	1900	1890	1880	1870	1860	1850	Per cent of increase.		
		Total.	Per square mile.								1910 to 1920.	1900 to 1910.	1890 to 1900.
Ohio[1]	**40,740**	**5,759,394**	**141.4**	**4,767,121**	**4,157,545**	**[3]3,672,329**	**3,198,062**	**2,665,260**	**2,339,511**	**1,980,329**	**20.8**	**14.7**	**13.2**
Adams	546	22,403	41.0	24,755	26,328	26,093	24,005	20,750	20,309	18,883	—9.5	—6.0	0.9
Allen	406	68,223	168.0	56,580	47,976	40,644	31,314	23,623	19,185	12,109	20.6	17.9	18.0
Ashland	421	24,627	58.5	22,975	21,184	22,223	23,883	21,933	22,951	23,813	7.2	8.5	—4.7
Ashtabula	723	65,545	90.7	59,547	51,448	43,655	37,139	32,517	31,814	28,767	10.1	15.7	17.9
Athens	487	50,430	103.6	47,798	38,730	35,194	28,411	23,768	21,364	18,215	5.5	23.4	10.0
Auglaize	397	29,527	74.4	31,246	31,192	28,100	25,444	20,041	17,187	11,338	—5.5	0.2	11.0
Belmont	530	93,193	175.8	76,856	60,875	57,413	49,638	39,714	36,398	34,600	21.3	26.3	6.0
Brown	481	22,621	47.0	24,832	28,237	29,899	32,911	30,802	29,958	27,332	—8.9	—12.1	—5.6
Butler	452	87,025	192.5	70,271	56,870	48,597	42,579	39,912	35,840	30,789	23.8	23.3	17.0
Carroll	387	15,942	41.2	15,761	16,811	17,566	16,416	14,491	15,738	17,685	1.1	—6.2	—4.3
Champaign	421	25,071	59.6	26,351	26,642	26,980	27,817	24,188	22,698	19,782	—4.9	—1.1	—1.3
Clark	407	80,728	198.3	66,435	58,930	52,277	41,948	32,070	25,300	22,178	21.5	12.7	12.7
Clermont	465	28,291	60.8	29,551	31,610	33,553	36,713	34,268	33,034	30,455	—4.3	—6.5	—5.8
Clinton	411	23,036	56.0	23,680	24,202	24,240	24,756	21,914	21,641	18,838	—2.7	—2.2	—0.2
Columbiana	534	83,131	155.7	76,619	68,590	59,029	48,602	38,299	32,836	33,621	8.5	11.7	16.2
Coshocton	558	29,595	53.0	30,121	29,337	26,703	26,642	23,600	25,032	25,674	—1.7	2.7	9.9
Crawford	409	36,054	88.2	34,036	33,915	31,927	30,583	25,556	23,881	18,177	5.9	0.4	6.2
Cuyahoga	463	943,495	2,037.8	637,425	439,120	309,970	196,943	132,010	78,033	48,099	48.0	45.2	41.7
Darke	586	42,911	73.2	42,933	42,532	42,961	40,496	32,278	26,009	20,276	—0.1	049	—1.0
Defiance	405	24,549	60.6	24,498	26,387	25,769	22,515	15,719	11,886	6,966	0.2	—7.2	2.4
Delaware	445	26,013	58.5	27,182	26,401	27,189	27,381	25,175	23,902	21,817	—4.3	3.0	—2.9
Erie	256	39,789	155.4	38,327	37,650	35,462	32,640	28,188	24,474	18,568	3.8	1.8	6.2
Fairfield	495	40,484	81.8	39,201	34,259	33,939	34,284	31,138	30,538	30,264	3.3	14.4	0.9
Fayette	413	21,518	52.1	21,744	21,725	22,309	20,364	17,170	15,935	12,726	—1.0	0.1	—2.6
Franklin	517	283,951	549.2	221,567	164,460	124,087	86,797	63,019	50,361	42,909	28.2	34.7	32.5
Fulton	405	23,445	57.9	23,914	22,801	22,023	21,053	17,789	14,043	7,781	—2.0	4.9	3.5
Gallia	449	23,311	51.9	25,745	27,918	27,005	28,124	25,545	22,043	17,063	—9.5	—7.8	3.4
Geauga	416	15,036	36.1	14,670	14,744	13,489	14,251	14,190	15,817	17,827	2.5	—0.5	9.3
Greene	415	31,221	75.2	29,733	31,613	29,820	31,349	28,038	16,197	21,946	5.0	—5.9	6.0
Guernsey[1]	518	45,352	87.6	42,716	34,425	28,645	27,197	23,838	24,474	30,438	6.2	24.1	20.2

POPULATION—OHIO—TABLE 1—AREA AND POPULATION OF COUNTIES, 1850 TO 1920—Concluded.

(A minus sign, (—) denotes decrease.)

County.	Land area in square miles, 1920.	Population.											
		1920		1910	1900	1890	1880	1870	1860	1850	Per cent of increase.		
		Total.	Per square mile.								1910 to 1920.	1900 to 1910.	1890 to 1900.
Hamilton	407	493,678	1,213.0	460,732	409,479	374,573	313,374	260,370	216,410	156,844	7.2	12.5	9.3
Hancock	535	38,394	71.8	37,860	41,993	42,563	27,784	23,847	22,886	16,751	1.4	—9.8	—1.3
Hardin	473	29,167	61.7	30,407	31,187	28,939	27,023	18,714	13,570	8,251	—4.1	—2.5	7.8
Harrison	401	19,625	48.9	19,076	20,486	20,830	20,456	18,682	19,110	20,157	2.9	—6.9	—1.7
Henry	414	23,362	56.4	25,119	27,282	25,080	20,585	14,028	8,901	3,434	—7.0	—7.9	8.8
Highland	549	27,610	50.3	28,711	30,982	29,048	30,281	29,133	27,773	25,781	—3.8	—7.3	6.7
Hocking	411	23,291	56.7	23,650	24,398	22,658	21,126	17,925	17,057	14,119	—1.5	—3.1	7.7
Holmes	418	16,965	40.6	17,909	19,511	21,139	20,776	18,177	20,589	20,452	—5.3	—8.2	—7.7
Huron	494	32,424	65.6	34,206	32,330	31,949	31,609	28,532	29,616	26,203	—5.2	5.8	1.2
Jackson	404	27,342	67.7	30,791	34,248	28,408	23,686	21,759	17,941	12,719	—11.2	—10.1	20.6
Jefferson	407	77,580	190.6	65,423	44,357	39,415	33,018	29,188	26,115	29,133	18.6	47.5	12.5
Knox	513	29,580	57.7	30,181	27,768	27,600	27,431	26,333	27,735	28,872	—2.0	8.7	0.6
Lake	241	28,667	119.0	22,927	21,680	18,235	16,326	15,935	15,576	14,654	25.0	5.8	18.9
Lawrence	443	39,540	89.3	39,488	39,534	39,556	39,068	31,380	23,249	15,246	0.1	—0.1	—0.1
Licking	669	56,426	84.3	55,590	47,070	43,279	40,450	35,756	37,011	38,840	1.5	18.1	8.8
Logan	451	30,104	66.7	30,084	30,420	27,386	26,267	23,029	20,996	19,162	0.1	—1.1	11.1
Lorain	497	90,612	182.3	76,037	54,857	40,295	35,526	30,308	29,744	26,086	19.2	38.6	36.1
Lucas	342	275,721	806.2	192,728	153,559	102,296	67,377	46,722	25,831	12,363	43.1	25.5	50.1
Madison	497	19,662	39.6	19,902	20,590	20,057	20,129	15,633	13,015	10,015	—1.2	—3.3	2.7
Mahoning	427	186,310	436.3	116,151	70,134	55,979	42,871	31,001	25,894	23,735	60.4	65.5	25.3
Marion	409	42,004	102.7	33,971	28,678	24,727	20,565	16,184	15,490	12,618	23.6	18.5	16.0
Medina	435	26,067	59.9	23,598	21,958	21,742	21,453	20,092	22,517	24,441	10.5	7.5	1.0
Meigs	412	26,189	63.0	25,594	28,620	29,813	32,325	31,465	26,534	17,971	2.3	—10.6	—4.0
Mercer	450	26,872	59.7	27,536	28,021	27,220	21,808	17,254	14,104	7,712	—2.4	—1.7	2.9
Miami	408	48,428	118.7	45,047	43,105	39,754	36,158	32,740	29,959	24,909	7.5	4.5	8.4
Monroe[1]	448	20,660	46.1	24,244	27,031	25,175	26,496	25,779	25,741	28,351	—14.8	—10.3	7.4
Montgomery	455	209,532	460.5	163,763	130,146	100,852	78,550	64,006	52,230	38,218	27.9	25.8	29.0
Morgan[1]	402	14,555	36.2	16,097	17,905	19,143	20,074	20,363	22,119	28,585	—9.6	—10.1	—6.5
Morrow	403	15,570	38.6	16,815	17,879	18,120	19,072	18,583	20,445	20,280	—7.4	—6.0	—1.3
Muskingum	664	57,980	87.3	57,488	53,185	51,210	49,774	44,886	44,416	45,049	0.9	8.1	3.9

Noble[1]	399	17,849	44.7	18,601	19,466	20,753	21,138	19,949	20,751	.....	—4.0	—4.4	—6.2
Ottawa	270	22,193	82.2	22,360	22,213	21,974	19,762	13,364	7,016	3,308	—0.7	0.7	1.1
Paulding	413	18,736	45.4	22,730	27,528	25,932	13,485	8,544	4,945	1,766	—17.6	—17.4	6.2
Perry	399	36,098	90.5	35,396	31,841	31,151	28,218	18,453	19,678	0,775	2.0	11.2	2.2
Pickaway	490	25,788	52.6	26,158	27,016	26,959	27,415	24,875	23,469	21,006	—1.4	—3.2	0.2
Pike	428	14,151	33.1	15,723	18,172	17,482	17,927	15,447	13,643	10,953	—10.0	—13.5	3.9
Portage	521	36,269	69.6	30,307	29,246	27,868	27,500	24,584	24,208	24,419	19.7	3.6	4.9
Preble	416	23,238	55.9	23,834	23,713	23,421	24,533	21,809	21,820	21,736	—2.5	0.5	1.2
Putnam	482	27,751	57.6	29,972	32,525	30,188	23,713	17,081	12,808	7,221	—7.4	—7.8	7.7
Richland	503	55,178	109.7	47,667	44,289	38,072	36,306	32,516	31,158	30,879	15.8	7.6	16.3
Ross	668	41,556	62.2	40,069	40,940	39,454	40,307	37,097	35,071	32,074	3.7	—2.1	3.8
Sandusky	413	37,109	89.9	35,171	34,311	30,617	32,057	25,503	21,429	14,305	5.5	2.5	12.1
Scioto	623	62,850	100.9	48,463	40,981	35,377	33,511	29,302	24,297	18,428	29.7	18.3	15.8
Seneca	550	43,176	78.5	42,421	41,163	40,869	36,947	30,827	30,868	27,104	1.8	3.1	0.7
Shelby	413	25,923	62.8	24,663	24,625	24,707	24,137	20,748	17,433	13,958	5.1	0.2	—0.3
Stark	566	177,218	313.1	122,987	94,747	84,170	64,031	52,508	42,978	39,878	44.1	29.8	12.6
Summit	408	286,065	701.1	108,253	71,715	54,089	43,788	34,674	27,344	27,485	164.3	50.9	32.6
Trumbull	633	83,920	132.6	52,766	46,591	42,373	44,880	38,659	30,656	30,490	59.0	13.3	10.0
Tuscarawas	555	63,578	114.6	57,035	53,751	46,618	40,198	33,840	32,463	31,761	11.5	6.1	15.3
Union	446	20,918	46.9	21,871	22,342	22,860	22,375	18,730	16,507	12,204	—4.4	—2.1	—2.3
Van Wert	406	28,210	69.5	29,119	39,394	29,671	23,028	15,823	10,238	4,793	—3.1	—4.2	2.4
Vinton	412	12,975	29.3	13,096	15,330	16,045	17,223	15,027	13,631	9,353	—7.8	—14.6	—4.5
Warren	413	25,716	62.3	24,497	25,584	24,468	28,392	26,689	26,902	25,560	5.0	—4.2	0.5
Washington	630	43,049	68.3	45,422	48,245	42,380	43,244	40,609	36,268	29,540	—5.2	—5.9	13.8
Wayne	557	41,346	74.2	38,058	37,870	39,005	40,076	35,116	32,483	32,981	8.6	0.5	—2.9
Williams	411	24,627	59.9	25,198	24,953	24,897	23,821	20,991	16,633	8,018	—2.3	1.0	0.2
Wood	612	44,892	73.4	46,330	51,555	44,392	34,022	24,596	17,886	9,157	—3.1	—10.1	16.1
Wyandot	406	19,481	48.0	20,760	21,125	21,722	22,395	18,553	15,596	11,194	—6.2	—1.7	—2.7

[1]CHANGES IN BOUNDARIES, ETC.

The State.—Total for 1890 includes 13 Indians especially enumerated, not distributed by counties.
Guernsey.—Part taken to form part of Noble in 1851.
Monroe.—Part taken to form part of Noble in 1851.
Morgan.—Part taken to form part of Noble in 1851.
Noble.—Organized from parts of Guernsey, Monroe, and Morgan in 1851.

POPULATION—OHIO—TABLE 2—POPULATION OF COUNTIES BY MINOR CIVIL DIVISIONS, 1920, 1910, AND 1900.

(For changes in boundaries, etc., between 1910 and 1920, see footnotes; for those between 1900 and 1910, see Reports of the Thirteenth Census: 1910, Vol. III, Table 1, p. 368.
For population of incorporated places, see Table 3.)

Minor Civil Division.	1920	1910	1900
Adams County	**22,403**	**24,755**	**26,328**
Bratton township	934	974	1,069
Franklin township	1,207	1,332	1,572
Green township, including Rome village	1,421	1,870	2,046
Jefferson township	2,994	3,476	3,946
Liberty township	1,081	1,173	1,199
Manchester township, including Manchester village	1,906	2,018	2,070
Meigs township, including Peebles village	2,758	3,152	3,113
Monroe township	917	1,073	1,291
Oliver township	823	1,001	976
Scott township, including Seaman village	1,457	1,391	1,272
Sprigg township	1,691	1,714	2,203
Tiffin township, including West Union village	2,464	2,630	2,635
Wayne township	994	1,164	1,204
Winchester township, including Winchester village	1,756	1,787	1,732
Allen County	**68,223**	**56,580**	**47,976**
Amanda township	1,078	1,263	1,384
American township,[1] including Elida village	2,398	2,172	1,951
Auglaize township, including Harrod village	1,733	1,883	1,909
Bath township	2,570	1,501	1,517
Jackson township, including Lafayette village	1,670	1,810	1,931
Marion township, including wards 1 and 2 of Delphos city	5,300	4,665	4,573
Monroe township, including West Cairo village	1,641	1,768	1,875
Ottawa township, coextensive with Lima city	41,326	30,508	21,723
Perry township	1,333	1,602	1,467
Richland township, including Beaver Dam and Bluffton villages	3,992	4,214	4,099
Shawnee township	1,635	1,312	1,493
Spencer township, including Spencerville village	2,464	2,794	3,016
Sugar Creek township	1,083	1,088	1,038
Ashland County	**24,627**	**22,975**	**21,184**
Clear Creek township, including Savannah village	828	890	878
Green township, including Perrysville village and part of Loudonville village	1,998	2,103	2,044
Hanover township, including part of Loudonville village	2,046	2,103	2,197
Jackson township, including Polk village	1,058	1,129	1,155
Lake township	539	630	684
Miffin township, including Mifflin village	488	542	694
Milton township	761	811	869
Mohican township, including Jeromeville village	1,248	1,180	1,431
Montgomery township, including Ashland city	10,393	7,929	5,324
Orange township	1,122	1,169	1,201
Perry township	946	1,013	1,124
Ruggles township	582	600	630
Sullivan township	736	833	808
Troy township	601	625	583
Vermilion township, including Hayesville village	1,281	1,418	1,562
Ashtabula County	**65,545**	**59,547**	**51,448**
Andover township, including Andover village	1,581	1,680	1,534
Ashtabula township,[2] including Ashtabula city	23,674	19,466	13,987
Austinburg township	992	1,058	1,040
Cherry Valley township	591	585	643
Colebrook township	719	696	773
Conneaut township, including Conneaut city	12,539	11,169	9,525
Denmark township	603	693	703
Dorset township	874	838	878
Geneva township, including Geneva village	4,372	3,702	3,596
Harpersfield township	976	979	893
Hartsgrove township	565	628	647
Jefferson township, including Jefferson village	2,396	2,317	2,131
Kingsville township, including North Kingsville village	1,587	1,690	1,412
Lenox township	654	769	742
Monroe township	1,055	1,287	1,302
Morgan township, including Rock Creek village	906	984	1,040
New Lyme township	741	846	837
Orwell township	1,170	996	981
Pierpont township	755	896	931

[1]**Allen.**—Name of American township changed from German since 1910.
[2]**Ashtabula.**—Part of Ashtabula township annexed to Ashtabula city since 1910.

POPULATION—OHIO—TABLE 2—POPULATION OF COUNTIES BY MINOR CIVIL DIVISIONS, 1920, 1910, AND 1900—Continued.

(For changes in boundaries, etc., between 1910 and 1920, see footnotes; for those between 1900 and 1910, see Reports of the Thirteenth Census: 1910, Vol. III, Table 1, p. 368.
For population of incorporated places, see Table 3.)

Minor Civil Division.	1920	1910	1900
Ashtabula County—Concluded.			
Plymouth township	908	790	723
Richmond township	668	795	848
Rome township	622	583	589
Saybrook township	2,922	1,946	1,733
Sheffield township	619	696	609
Trumbull township	686	841	855
Wayne township	684	774	685
Williamsfield township	755	883	900
Windsor township	931	960	911
Athens County	**50,430**	**47,798**	**38,730**
Alexander township	1,025	1,042	1,173
Ames township, including Amesville village	1,086	1,123	1,256
Athens township, including Athens city	11,182	10,156	5,867
Bern township	1,286	1,326	1,660
Canaan township	1,321	1,186	1,179
Carthage township	934	980	1,136
Dover township, including Chauncey village	5,364	3,544	1,488
Lee township, including Albany village	987	985	1,088
Lodi township	936	1,128	1,357
Rome township	1,343	1,474	1,767
Trimble township, including Glouster, Jacksonville, and Trimble villages	9,849	8,893	7,327
Troy township, including Cooville village	1,480	1,688	1,741
Waterloo township	2,369	2,896	2,508
York township, including Buchtel village and Nelsonville city	11,258	11,377	9,183
Auglaize County	**29,527**	**31,246**	**31,192**
Clay township	1,124	1,439	1,647
Duchouquet township, including Wapakoneta city and Cridersville village	7,137	7,310	6,132
German township, including New Bremen village	2,315	2,384	2,211
Goshen township	695	838	908
Jackson township, including Minster village	2,229	2,261	2,196
Logan township, including Buckland village	1,043	1,191	1,473
Moulton township	975	1,114	1,286
Noble township	1,046	1,216	1,360
Pusheta township	1,503	1,116	1,275
St. Marys township, including St. Marys city	6,784	6,917	6,729
Salem township	850	953	1,112
Union township, including Uniopolis village	1,317	1,513	1,686
Washington township, including New Knoxville village	1,550	1,471	1,629
Wayne township, including Waynesfield village	1,409	1,523	1,568
Belmont County	**93,193**	**76,856**	**60,875**
Colerain Township	6,280	5,401	2,987
Flushing township, including Flushing and Holloway villages	3,699	2,915	2,141
Goshen township, including Belmont and Bethesda villages	3,430	2,856	2,471
Kirkwood township, including part of Fairview village	1,294	1,365	1,680
Mead township, including Shadyside village	5,816	3,264	1,726
Pease township, including Bridgeport and Brookside villages, Martins Ferry city, and part of Yorkville village	23,819	18,884	15,158
Pultney township, including Bellaire city	21,588	18,518	13,833
Richland township, including St. Clairsville village	6,883	5,824	4,367
Smith township	1,759	1,714	1,710
Somerset township	1,516	1,682	1,862
Union township, including Morristown village	2,312	1,693	1,482
Warren township, including Barnesville village	6,770	6,238	5,881
Washington township	1,195	1,335	1,540
Wayne township	1,066	1,196	1,415
Wheeling township	4,663	2,790	1,222
York township, including Powhatan Point village	1,103	1,181	1,400
Brown County	**22,621**	**24,832**	**28,237**
Byrd township	992	1,052	1,135
Clark township, including Hamersville village	1,272	1,514	1,638
Eagle township	949	997	1,147
Franklin township	761	817	959
Green township, including Mount Orab village	1,515	1,675	1,905
Huntington township, including Aberdeen village	1,775	2,016	2,572
Jackson township	850	894	924
Jefferson township, including Russellville village	1,119	1,077	1,012

POPULATION—OHIO—TABLE 2—POPULATION OF COUNTIES BY MINOR CIVIL DIVISIONS, 1920, 1910, AND 1900—Continued.

(For changes in boundaries, etc., between 1910 and 1920, see footnotes; for those between 1900 and 1910, see Reports of the Thirteenth Census: 1910, Vol. III, Table 1, p. 368.
For population of incorporated places, see Table 3.)

Minor Civil Division.	1920	1910	1900
Brown County—Concluded.			
Lewis township, including Higginsport village	1,714	1,970	2,325
Perry township, including Fayetteville village	2,018	2,127	2,413
Pike township	825	975	1,073
Pleasant township, including Georgetown village	2,639	2,753	3,072
Scott township	754	862	976
Sterling township	947	1,119	1,264
Union township, including Ripley village	3,172	3,678	4,509
Washington township, including Sardinia village	1,319	1,306	1,313
Butler County	**87,025**	**70,271**	**56,870**
Fairfield township	2,527	2,120	4,018
Hamilton city	39,675	35,279	23,914
Hanover township	1,061	1,078	1,152
Lemon township,[3] including Monroe village	2,992	1,971	1,825
Liberty township	1,024	986	1,024
Madison township,[3] including Trenton village	2,502	2,395	2,166
Middletown city[3]	23,594	13,152	9,215
Milford township, including Somerville village	1,344	1,397	1,476
Morgan township	1,358	1,386	1,389
Oxford township, including Oxford village and part of College Corner village	3,678	3,309	3,766
Reily township	1,051	1,166	1,113
Ross township	1,239	1,276	1,338
St. Clair township, including part of Seven Mile village	2,161	1,955	1,388
Union township	1,593	1,534	1,743
Wayne township, including Jacksonburgh village and part of Seven Mile village	1,226	1,267	1,343
Carroll County	**15,942**	**15,761**	**16,811**
Augusta township	799	866	985
Brown township, including Malvern village and part of Minerva village	3,629	2,655	2,599
Center township, including Carrollton village	2,653	2,149	1,704
East township	500	572	606
Fox township	963	1,098	1,149
Harrison township	711	750	799
Lee township	757	828	849
Loudon township	852	925	909
Monroe township, including Dellroy village and part of Sherrodsville village	974	1,128	1,336
Orange township, including Leesville village and part of Sherrodsville village	1,098	1,692	2,200
Perry township	656	766	825
Rose township, including part of Magnolia village	1,314	1,218	1,638
Union township	513	513	578
Washington township	523	601	634
Champaign County	**25,071**	**26,351**	**26,642**
Adams township	1,158	1,293	1,406
Concord township	879	903	1,053
Goshen township, including Mechanicsburg village	2,491	2,529	2,728
Harrison township, including Springhills village	694	776	901
Jackson township, including Christiansburg village	1,690	1,758	1,851
Johnson township, including St. Paris village	2,117	2,383	2,465
Mad River township	1,429	1,608	1,782
Rush township, including North Lewisburg and Woodstock villages	1,886	2,026	2,070
Salem township	1,745	1,784	1,788
Union township, including Mutual village	1,110	1,096	1,237
Urbana township, including Urbana city	8,760	8,923	8,016
Wayne township	1,112	1,272	1,345
Clark County	**80,728**	**66,435**	**58,939**
Bethel township, including Donnelsville and New Carlisle villages	3,171	3,265	3,205
German township, including Tremont City village	1,827	1,905	1,995
Greene township, including part of Clifton village	1,347	1,311	1,425
Harmony township, including Vienna village	1,802	1,796	1,830
Mad River township, including Enon village	1,612	1,674	1,847
Madison township, including South Charleston village	2,370	2,277	2,281
Moorefield township	1,296	1,294	1,435
Pike township	1,497	1,630	1,533
Pleasant township, including Catawba village	1,268	1,253	1,437
Springfield city	60,840	46,921	38,253
Springfield township	3,698	3,079	3,608

[3]**Butler**—Part on Lemon township annexed to Middletown city in 1915 and 1916. Since Jan. 1, 1920, part of Lemon township (population 1,076) and part of Madison township (no population) annexed to Middletown city, effective March 17. Total population of city, including this annexation 24,670.

POPULATION—OHIO—TABLE 2—POPULATION OF COUNTIES BY MINOR CIVIL DIVISIONS, 1920, 1910, AND 1900—Continued.

(For changes in boundaries, etc., between 1910 and 1920, see footnotes; for those between 1900 and 1910 see Reports of the Thirteenth Census: 1910, Vol. III. Table 1, p. 338.
For population of incorporated places, see Table 3.)

Minor Civil Division.	1920	1910	1900
Clermont County	**28,291**	**29,551**	**31,610**
Batavia township, including Batavia village and part of Amelia town	3,026	3,238	3,417
Franklin township, including Felicity village	2,058	2,100	2,506
Goshen township	1,069	1,187	1,456
Jackson township	1,132	1,206	1,292
Miami township, including parts of Loveland and Milford villages	4,783	4,562	4,261
Monroe township	1,279	1,377	1,643
Ohio township, including New Richmond village	2,557	2,631	2,935
Pierce township, including part of Amelia town	1,340	1,523	1,644
Stonelick township, including Owensville village	1,373	1,368	1,569
Tate township, including Bethel village	3,039	3,190	2,866
Union township	1,659	1,695	1,802
Washington township, including Moscow and Neville towns	1,565	1,792	2,281
Wayne township, including Newtonville village	1,220	1,331	1,537
Williamsburg township, including Williamsburg village	2,191	2,351	2,401
Clinton County	**23,036**	**23,680**	**24,202**
Adams township	656	701	754
Chester township	1,160	1,209	1,233
Clark township, including Martinsville village	1,576	1,667	1,697
Green township, including New Vienna village	2,025	2,158	2,395
Jefferson township, including Midland village	1,110	1,338	1,378
Liberty township, including Port William village	1,086	1,089	1,253
Marion township, including Blanchester village	2,324	2,533	2,618
Richland township including Sabina village	2,499	2,656	2,770
Union township, including Wilmington village	6,676	6,215	5,423
Vernon township, including Clarksville village	1,159	1,226	1,448
Washington township	948	1,004	1,156
Wayne township	1,068	1,052	1,149
Wilson township	749	832	898
Columbiana County	**83,131**	**76,619**	**68,590**
Butler township	1,495	1,494	1,523
Centre township, including Lisbon village	4,833	4,670	5,058
Elk Run township	1,159	1,390	1,509
Fairfield township, including Columbiana village	4,028	3,551	3,194
Franklin township	607	601	635
Hanover township, including Hanoverton village	1,522	1,671	1,854
Knox township	1,746	1,814	1,948
Liverpool township, including East Liverpool city	24,199	22,368	17,553
Madison township	1,301	903	930
Middleton township, including Rogers village	1,779	1,951	2,084
Perry township, including Salem city	11,727	10,127	8,706
St. Clair township	1,443	1,300	1,105
Salem township, including Leetonia village and part of Washingtonville village	4,583	4,759	5,204
Unity township, including East Palestine and New Waterford villages	7,813	6,199	5,047
Washington township, including Salineville village	3,418	3,166	3,099
Wayne township	491	513	622
Wellsville township, coextensive with Wellsville city	8,849	7,769	6,146
West township	1,421	1,536	1,757
Yellow Creek township	717	837	616
Coshocton County	**29,595**	**30,121**	**29,337**
Adams township	715	815	968
Bedford township	619	656	736
Bethlehem township	552	606	730
Clark township	811	929	950
Crawford township	904	1,047	1,150
Franklin township	1,358	1,384	1,137
Jackson township, including Roscoe village	1,570	1,610	1,696
Jefferson township, including Nellie and Warsaw villages	1,242	1,322	1,264
Keene township	623	734	799
Lafayette township, including West Lafayette village	1,667	1,585	1,393
Linton township, including Plainfield village	920	1,217	1,470
Mill Creek township	467	476	539
Monroe township	616	802	909
Newcastle township	781	899	924
Oxford township	840	904	1,031
Perry township	509	587	823
Pike township	513	507	615
Tiverton township	632	737	876
Tuscarawas township, including Coshocton city	12,116	10,797	8,339
Virginia township	811	1,000	1,207
Washington township	542	631	748
White Eyes township	787	876	1,033

POPULATION—OHIO—TABLE 2—POPULATION OF COUNTIES BY MINOR CIVIL DIVISIONS, 1920, 1910, AND 1900—Continued.

(For changes in boundaries, etc., between 1910 and 1920, see footnotes; for those between 1900 and 1910, see Reports of the Thirteenth Census: 1910, Vol. III, Table 1, p. 368.
For population of incorporated places, see Table 3.)

Minor Civil Division.	1920	1910	1900
Crawford County	**35,054**	**34,036**	**33,915**
Auburn township, including Tiro village	1,059	1,161	1,174
Bucyrus township,[4] exclusive of part of Bucyrus city	894	910	1,027
Chatfield township, including Chatfield village	1,006	1,129	1,304
Cranberry township, including New Washington village	1,787	1,819	1,819
Dallas township	497	469	465
Galion city	7,374	7,214	7,282
Holmes township,[4] exclusive of part of Bucyrus city	1,154	1,233	1,500
Jackson township, including Crestline village	4,790	4,236	3,670
Jefferson township, including part of North Robinson village	740	802	913
Liberty township	1,214	1,342	1,566
Lykens township	814	883	930
Polk township	788	805	1,151
Sandusky township	486	510	569
Texas township	416	476	516
Tod township	617	774	882
Vernon township	615	722	926
Whetstone township,[4] including part of North Robinson village, but exclusive of part of Bucyrus city	1,378	1,429	1,661
Bucyrus city,[4] in Bucyrus, Holmes, and Whetstone townships	10,425	8,122	6,560
Cuyahoga County	**943,495**	**[6]637,425**	**[6]439,120**
Bay township, coextensive with Bay village	751	450	.....
Beachwood township, coextensive with Beachwood village	225	.....	.....
Bedford township, including Bedford village	4,582	3,791	2,626
Bratenahl township,[5] coextensive with Bratenahl village	1,000	690	.....
Brecksville township	1,305	1,137	1,053
Brook Park township, coextensive with Brook Park village	861	.....	.....
Brooklyn township,[5] including Linndale village	912	1,469	3,811
Brooklyn Heights township, coextensive with Brooklyn Heights village	605	400	.....
Chagrin Falls township, including Chagrin Falls village	2,477	2,153	2,000
Cleveland township,[5] coextensive with Cleveland city	796,841	560,663	381,768
Cleveland Heights township, coextensive with Cleveland Heights village	15,236	2,955	.....
Dover township, coextensive with Dover village	1,754	1,554	2,233
East Cleveland township, coextensive with East Cleveland city	27,292	9,179	3,985
East Independence township, coextensive with Independence village	1,074	.....	.....
Euclid township, coextensive with Euclid village[5]	3,363	.....	.....
Euclidville township, coextensive with Euclidville village	288	.....	.....
Garfield Heights township, coextensive with Garfield Heights village	2,559	.....	.....
Glenwillow township, coextensive with Glenwillow village	200	.....	.....
Goldwood township, including Fairview village	960	687	.....
Idlewood township, coextensive with Idlewood village	131	.....	.....
Independence township[5]	304	.....	.....
Maple Heights township, coextensive with Maple Heights village	1,732	.....	.....
Mayfield township	1,363	1,025	849
Middleburgh township,[5] including Berea village	4,963	.....	.....
Newburgh Heights township, coextensive with Newburgh Heights village	2,957	940	.....
North Olmsted township, coextensive with North Olmsted village	1,419	1,030	.....
Olmsted township, including Olmsted Falls village	1,472	1,444	1,944
Orange township	945	850	801
Parma township	2,345	.....	.....
Parma Heights[5] township, coextensive with Parma Heights village	310	.....	.....
Richmond Heights township, coextensive with Richmond Heights village	265	.....	.....
Rockport township, coextensive with Lakewood city	41,732	15,181	4,674
Rocky River township, coextensive with Rocky River village	1,861	1,174	.....
Royalton township	1,232	1,339	1,128
Shaker Heights township,[5] coextensive with Shaker Heights village	1,616	.....	.....
Solon township[5]	887	.....	.....
South Euclid township, coextensive with South Euclid village	1,605	.....	.....
South View township, coextensive with Valley View village	403	.....	.....
Strongsville township	1,285	1,203	1,178
Warrensville township, including East View[5] and North Randall villages	3,042	.....	.....
West Park township, coextensive with West Park village	8,581	3,179	2,033
Willow township, coextensive with Cuyahoga Heights village	739	.....	.....

[4]**Crawford**—Bucyrus city not returned by townships in 1920; total population of Bucyrus, Holmes, and Whetstone townships can not, therefore, be shown separately.

[6]**Cuyahoga**—Totals for 1910 and 1900 include population (24,932 and 19,805, respectively) of townships for which no figures comparable with those for 1920 can be given because of changes in boundaries since 1910. Total for 1900 also includes population (5,588) of Glenville township, part taken to form Bratenahl township and part annexed to Cleveland city between 1900 and 1910; and population (3,639) of Collinwood township, annexed to Bratenahl township and Cleveland city between 1900 and 1910. Nottingham village (population 2,387 in 1910), Newburgh township (population, 5,813 in 1910), parts of East View and Euclid villages, and parts of Brooklyn and Shaker Heights townships annexed to Cleveland city since 1910.

POPULATION—OHIO—TABLE 2—POPULATION OF COUNTIES BY MINOR CIVIL DIVISIONS, 1920, 1910, AND 1900—Continued.

(For changes in boundaries, etc., between 1910 and 1920, see footnotes; for those between 1900 and 1910, see Reports of the Thirteenth Census: 1910, Vol. III, Table 1, p. 368.
For population of incorporated places, see Table 3.)

Minor Civil Division.	1920	1910	1900
Darke County	**42,911**	**42,933**	**42,532**
Adams township, including Gettysburg village and part of Bradford village	3,104	2,835	2,692
Allen township, including New Weston and Rossburg villages, and part of Burkettsville village	1,799	1,826	1,901
Brown township, including Ansonia village	2,013	1,944	1,939
Butler township, including Castine village and part of New Madison village	1,457	1,592	1,659
Franklin township	1,416	1,469	1,635
Greenville township, including Greenville city	10,036	9,263	8,441
Harrison township, including Hollansburg village and part of New Madison village	1,925	2,064	2,077
Jackson township, including Union City village	2,831	2,968	2,798
Liberty township,[6] including Palestine village	1,499	1,628	1,586
Mississinawa township	1,175	1,258	1,402
Monroe township, including Pitsburg village	1,607	1,539	1,509
Neave township	1,019	1,091	1,033
Patterson township, including Osgood and Yorkshire villages	1,455	1,632	1,699
Richland township	1,116	1,070	1,217
Twin township, including Arcanum, Gordon, and Ithaca villages	2,872	2,925	2,786
Van Buren township	1,254	1,360	1,486
Wabash township	1,187	1,225	1,334
Washington township	1,248	1,388	1,343
Wayne township, including Versailles village	2,969	2,954	3,053
York township	929	902	942
Defiance County	**24,549**	**24,498**	**26,387**
Adams township	1,106	1,150	1,336
Defiance township, including part of Defiance city	9,564	8,113	8,417
Delaware township, including Sherwood village	1,604	1,735	1,775
Farmer township	1,108	1,202	1,325
Hicksville township, including Hicksville village	3,305	3,441	3,773
Highland township	1,261	1,380	1,511
Mark township	1,133	1,433	1,685
Milford township	968	1,094	1,164
Noble township, including part of Defiance city	742	767	888
Richland township	1,227	1,250	1,444
Tiffin township	1,282	1,448	1,514
Washington township, including Ney village	1,248	1,485	1,554
Delaware County	**26,013**	**27,182**	**26,401**
Berkshire township, including Sunbury village	1,743	1,611	1,602
Berlin township	927	976	1,043
Brown township	875	930	1,056
Concord township	1,319	1,579	1,305
Delaware township, including Delaware city	9,630	10,072	8,940
Genoa township	890	856	922
Harlem township	889	925	1,005
Kingston township	535	555	629
Liberty township	1,365	1,377	1,379
Marlboro township	370	405	397
Orange township	890	954	976
Oxford township, including Ashley village	1,310	1,319	1,374
Porter township	589	659	738
Radnor township	1,033	1,082	1,133
Scioto township, inlcuding Ostrander village	1,533	1,651	1,595
Thompson township	581	666	709
Trenton township	851	882	869
Troy township	653	684	729
Erie County	**39,789**	**38,327**	**37,650**
Berlin township, including Berlin Heights village	1,744	1,933	1,926
Florence township	1,019	1,105	1,096
Groton township	697	740	786
Huron township, including Huron village	2,318	2,387	2,434
Kelleys Island township, coextensive with Kelleys Island village	708	1,017	1,174
Margaretta township	2,554	2,662	2,751
Milan township, including Milan village	1,721	1,847	1,869
Oxford township	817	931	950
Perkins township	3,064	3,534	3,063
Portland township, coextensive with Sandusky city	22,897	19,989	19,664
Vermilion township, including Vermilion village	2,250	2,152	1,937

[6]**Darke.**—Name of Liberty township changed from German since 1910.

POPULATION—OHIO—TABLE 2—POPULATION OF COUNTIES BY MINOR CIVIL DIVISIONS, 1920, 1910, AND 1900—Continued.

(For changes in boundaries, etc., between 1910 and 1920, see footnotes; for those between 1900 and 1910 see Reports of the Thirteenth Census: 1910, Vol. III, Table 1, p. 368.
For population of incorporated places, see Table 3.)

Minor Civil Division.	1920	1910	1900
Fairfield County	**40,484**	**39,201**	**34,259**
Amanda township, inclding Amanda village	1,766	1,774	1,807
Berne township, including Sugar Grove village	2,484	2,363	2,381
Bloom township, including Lithopolis village	1,559	1,827	1,858
Clear Creek township	1,606	1,697	1,810
Greenfield township, including Carroll village	1,653	1,702	1,786
Hocking township	3,520	2,919	2,313
Lancaster township, coextensive with Lancaster city	14,706	13,093	8,991
Liberty township, including Baltimore and Basil villages	2,788	2,703	2,812
Madison township	884	995	1,127
Pleasant township, including part of Pleasantville village	1,778	1,931	2,032
Richland township, including Rushville and West Rushville villages	1,176	1,292	1,374
Rush Creek township, including Bremen village	2,316	2,483	1,775
Violet township, including Pickerington village	1,742	1,766	1,680
Walnut township, including Millersport and Thurston villages, and part of Pleasantville village	2,506	2,656	2,513
Fayette County	**21,518**	**21,744**	**21,725**
Concord township	565	713	733
Green township	636	694	701
Jasper township, including Milledgeville and Octa villages	1,555	1,590	1,770
Jefferson township, including Jeffersonville village	2,556	2,718	3,029
Madison township	1,115	1,233	1,317
Marion township, including part of New Holland village	922	949	932
Paint township, including Bloomingburg village	1,902	2,079	2,291
Perry township	845	930	1,037
Union township, including Washington Court House city	9,982	9,402	8,368
Wayne township	1,440	1,435	1,547
Franklin County	**283,951**	**221,567**	**164,460**
Blendon township, including Westerville village	3,475	2,825	2,360
Brown township	659	727	800
Clinton township[7] including East Linden and Linden Heights villages	5,908	9,132	4,385
Franklin township[7] including Grandview Heights and Marble Cliff villages	5,763	4,220	2,686
Hamilton township, including Lockbourne village	1,881	1,995	1,474
Jackson township, including Grove City village	2,539	2,591	2,289
Jefferson township	1,211	1,118	964
Madison township[7] including Canal Winchester and Groveport villages	3,495	3,419	3,217
Marion township[7] including Bexley and Hanford villages, and part of East Columbus village	4,300	7,673	5,513
Mifflin township, including Gahanna village and part of East Columbus village	3,844	3,089	2,293
Montgomery township,[7] coextensive with Columbus city	237,031	172,207	125,560
Norwich township, including Hilliard village	1,577	1,524	1,481
Perry township, including Upper Arlington village	2,309	1,790	1,676
Plain township, including New Albany village	1,098	1,077	1,163
Pleasant township, including Harrisburg village	1,676	1,932	2,115
Prairie township	1,476	1,404	1,582
Sharon township, including Worthington village	2,326	1,951	1,799
Truro township, including Reynoldsburg village and part of East Columbus village	2,457	2,078	1,834
Washington township, including Dublin village	1,016	1,114	1,239
Fulton County	**23,445**	**23,914**	**22,801**
Amboy township, including Metamora village	1,522	1,590	1,423
Chesterfield township	1,012	1,010	1,078
Clinton township, including Wauseon village	4,778	1,383	3,934
Dover township	990	1,145	1,171
Franklin township	923	964	1,138
Fulton township, including part of Swanton village	1,677	1,637	1,693
German township, including Archbold village	3,137	3,088	2,989
Gorham township, including Fayette village	2,076	2,174	2,218
Pike township	1,001	1,099	1,147
Royalton township, including Lyons village	1,135	1,272	1,198
Swan creek township, including parts of Delta and Swanton villages	2,464	2,415	2,303
York township, including part of Delta village	2,727	3,137	2,509

[7]**Franklin.**—Parts of Clinton, Franklin, and Marion townships annexed to Montgomery township, (Columbus city) since 1910.

POPULATION—OHIO—TABLE 2—POPULATION OF COUNTIES BY MINOR CIVIL DIVISIONS, 1920, 1910, AND 1900—Continued.

For changes in boundaries, etc., between 1910 and 1920, see footnotes; for those between 1900 and 1910, see Reports of the Thirteenth Census: 1910, Vol. III, Table 1, p. 368.
For population of incorporated places, see Table 3.)

Minor Civil Division.	1920	1910	1900
Gallia County	**23,311**	**25,745**	**27,918**
Addison township	1,024	1,143	1,338
Cheshire township	1,683	1,775	1,851
Clat township, including Chambersburg village	1,091	1,298	1,276
Gallipolis township, including Gallipolis city	6,642	7,199	6,945
Green township	1,160	1,167	1,257
Greenfield township	804	977	1,253
Guyan township, including Crown City village	1,583	1,742	2,141
Harrison township	985	1,191	1,285
Huntington township, including Vinton village	1,512	1,498	1,581
Morgan township	899	960	1,232
Ohio township	1,2 7	1,445	1,580
Perry township	857	1,004	1,177
Raccoon township, including Centerville village	1,119	1,253	1,471
Springfield township	1,461	1,609	1,844
Walnut township	1,214	1,484	1,687
Geauga County	**15,036**	**14,670**	**14,744**
Auburn township	737	743	729
Bainbridge township	817	747	758
Burton township, including Burton village	1,181	1,216	1,361
Chardon township, including Chardon village	2,219	2,149	1,924
Chester township	845	794	716
Claridon township	716	702	704
Hambden township	634	579	603
Huntsburg township	885	800	809
Middlefield township, including Middlefield village	1,560	1,327	1,237
Montville township	672	659	758
Munson township	736	709	780
Newbury township	793	855	955
Parkman township	855	854	849
Russell township	762	778	695
Thompson township	816	916	909
Troy township	808	842	897
Greene County	**31,221**	**29,733**	**31,613**
Bath township, including Fairfield and Osborn villages	3,126	2,371	2,515
Beaver Creek township	2,229	1,959	2,070
Caesar Creek township	882	915	1,039
Cedar township, including Cedarville village	2,226	2,295	2,467
Jefferson township, including Bowersville village	1,209	1,263	1,528
Miami township, including Yellow Springs village and part of Clifton village	2,252	2,417	2,508
New Jasper township	781	845	874
Ross township	1,030	1,011	1,141
Silver Creek township, including Jamestown villages	2,044	2,097	2,314
Spring Valley township, including Spring Valley village	1,370	1,355	1,460
Sugar Creek township, including Bellbrook village	1,193	1,196	1,308
Xenia township,[8] including Xenia city	12,879	12,009	12,320
Guernsey County	**45,352**	**42,716**	**34,425**
Adams township	574	608	717
Cambridge township, including Cambridge city	16,535	13,687	9,891
Center township, including part of Lore City village	2,279	2,040	1,821
Jackson township, including Byesville village	7,340	7,328	3,165
Jefferson township	533	570	724
Knox township	533	640	845
Liberty township, including Kimbolton village	991	1,090	1,299
Londonderry township	845	1,009	1,141
Madison township	618	755	883
Millwood township, including Quaker City and Salesville villages	1,742	1,922	2,243
Monroe township	561	682	893
Oxford township, including part of Fairview village	1,033	1,137	1,334
Richland township, including Senecaville village and part of Lore City village	2,322	2,110	1,499
Spencer township, including Cumberland village	1,350	1,416	1,353
Valley townships, including Pleasant City village	4,785	4,371	3,002
Washington township	400	489	572
Westland township	748	649	711
Wheeling township	732	815	913
Wills township, including Washington village and part of Lore City village	1,431	1,398	1,419

[8]Greene—Part of Xenia township (population 630 in 1920) annexed to Xenia city July 26, 1920. Total population of city including this annexation, 9,740.

POPULATION—OHIO—TABLE 2—POPULATION OF COUNTIES BY MINOR CIVIL DIVISIONS, 1920, 1910, AND 1900—Continued.

(For changes in boundaries, etc., between 1910 and 1920, see footnotes; for those between 1900 and 1910, see Reports of the Thirteenth Census: 1910, Vol. III, Table 1, p. 398.
For population of incorporated places, see Table 3.)

Minor Civil Division.	1920	1910	1900
Hamilton County	**493,678**	**460,732**	**[9]409,479**
Anderson township,[9] including Newtown village	2,984	4,050	4,534
Cincinnati city[9]	401,247	363,591	325,902
Colerain township	2,891	3,034	3,410
Columbia township,[9] including Terrace Park village, parts of Madeira, Milford and Silverton villages, and wards 2 and 4 of Norwood city	21,947	23,387	12,885
Crosby township	758	866	883
Delhi township[9]	1,953	3,704	5,317
Green township,[9] including Cheviot village	8,050	6,306	4,716
Harrison township, including Harrison village	1,891	1,963	2,092
Miami township,[9] including Addyston, Cleves, and North Bend villages	4,297	4,498	4,511
Millcreek township,[9] comprising Elmwood Place village, St. Bernard city, and wards 1 and 3 of Norwood city	17,729	21,476	21,744
Springfield township,[9] including Glendale, Mount Healthy, North College Hill and Wyoming villages, and parts of Arlington Heights and Lockland villages	14,174	14,797	11,937
Sycamore township, including Deer Park, Montgomery, Reading, and Sharonville villages, and parts of Arlington Heights, Lockland, Madeira, and Silverton villages	12,771	9,934	8,453
Symmes township, including part of Loveland village	1,519	1,789	1,547
Whitewater township	1,467	1,337	1,291
Hancock County	**38,394**	**37,860**	**41,993**
Allen township, including Van Buren village	1,086	1,198	1,354
Amanda township, including Vanlue village	1,056	1,139	1,210
Biglick township	989	1,102	1,156
Blanchard township, including Benton Ridge village	1,090	1,285	1,292
Cass township	727	724	677
Delaware township, including Mount Blanchard village	1,288	1,451	1,512
Eagle township	947	1,041	1,053
Findlay township, coextensive with Findlay city	17,021	14,858	17,613
Jackson township	942	957	1,034
Liberty township	1,180	1,309	1,486
Madison township, including Arling on village	1,521	1,716	1,747
Marion township	963	1,050	1,079
Orange township	1,221	1,222	1,470
Pleasant township, including McComb village	2,152	2,341	2,698
Portage township	646	775	808
Union township, including Mount Cory and Rawson villages	1,554	1,796	1,951
Van Buren township, including Jenera village	1,040	1,035	1,026
Washington township, including Arcadia village and part of Fostoria city	2,971	2,861	2,827
Hardin County	**29,167**	**30,407**	**31,187**
Blanchard township, including Dunkirk village	2,835	2,672	2,299
Buck township, including part of Kenton city	2,835	2,672	2,299
Cessna township	665	720	804
Dudley township	1,129	1,294	1,320
Goshen township	740	848	963
Hale township, including Mount Victory village and part of Ridgeway village	1,826	1,842	1,947
Jackson township, including Forest and Patterson villages	1,926	2,196	2,196
Liberty township, including Ada village	3,387	3,740	3,986
Lynn township	893	974	1,127
McDonald township	1,565	1,810	1,947
Marion township, including Alger and McGuffey villages	2,673	2,356	2,012
Pleasant township, including part of Kenton city	7,031	6,872	7,041
Roundhead township	1,088	1,166	1,331
Taylor Creek township	717	769	864
Washington township	1,777	1,338	1,334

[9]**Hamilton**—Total for 1900 includes population (257) of Spencer township, annexed to Cincinnati city between 1900 and 1910. Annexations to Cincinnati city since 1910: Parts of Anderson township, including Mount Washington village; parts of Columbia township, including Madisonville city, and Kennedy Heights, Oakley, and Pleasant Ridge villages; parts of Delhi township, comprising Delhi and Saylor Park villages and part of Fernbank village; part of Green township, including part of Mount Airy village; part of Miami township, comprising part of Fernbank village; part of Millcreek township including parts of Carthage, College Hill, and Mount Airy villages; parts of Springfield township, including Hartwell village and parts of Carthage and College Hill villages. (Population, in 1910, of incorporated places annexed to Cincinnati city since 1910, 21,154.)

POPULATION—OHIO—TABLE 2—POPULATION OF COUNTIES BY MINOR CIVIL DIVISIONS, 1920, 1910, AND 1900—Continued.

((For changes in boundaries, etc., between 1910 and 1920, see footnotes; for those between 1900 and 1910 see Reports of the Thirteenth Census: 1910, Vol. III, Table 1, p. 368.
For population of incorporated places, see Table 3.)

Minor Civil Division.	1920	1910	1900
Harrison County	**19,025**	**19,076**	**20,486**
Archer township	498	567	700
Athens township, including New Athens village	933	943	1,081
Cadiz township, including Cadiz village	3,109	3,076	2,993
Franklin township, including Deersville village	632	839	933
Freeport township, including Freeport village	1,074	1,193	1,3.9
German township	1,074	1,107	1,203
Green township, including Hopedale village	2,008	1,618	1,468
Monroe township, including Bowerston village	1,223	1,439	1,481
Moorefield township	1,059	1,016	1,222
North township, including Sdio village	1,478	1,624	2,248
Nottingham township	494	617	746
Rumley township, including Jewett village	1,416	1,562	1,583
Short Creek township, including Harrisville village	3,212	2,000	1,608
Stock township	429	489	591
Washington township	976	986	1,247
Henry County	**23,302**	**25,110**	**27,282**
Bartlow township, including Deshler village	2,524	2,696	3,058
Damascus township, including McClure village	1,513	2,067	2,158
Platrock township, including Florida village and parr of Holgate village	1,283	1,475	1,635
Freedom township	939	999	1,006
Harrison township, including part of Napoleon village	1,040	1,193	1,339
Liberty township, including Liberty Center village and part of Napoleon village	1,699	1,857	1,805
Marion township, including Hamler village	1,719	1,906	2,142
Monroe township, including Malinta village	1,704	1,741	2,015
Napoleon township, including part of Napoleon village	5,197	5,131	4,914
Pleasant township, including part of Holgate village	2,295	2,518	3,043
Richfield township	1,247	1,447	1,708
Ridgeville township	1,149	1,153	1,241
Washington township	1,053	936	1,188
Highland County	**27,610**	**28,711**	**30,982**
Brush Creek township, including Sinking Spring village	1,341	1,464	1,714
Clay township	1,009	1,126	1,315
Concord township	923	980	1,097
Dodson township, including Lynchburg village	1,744	1,887	1,975
Fairfield township, including Highland and Leesburg villages	2,349	2,370	2,342
Hamer township	774	752	918
Jackson township	704	765	912
Liberty township, including Hillsboro village	5,839	5,891	6,311
Madison township, including Greenfield village	5,521	5,438	5,164
Marshall township	610	628	740
New Market township	808	892	990
Paint township	1,821	1,908	2,226
Penn township	998	1,073	1,153
Salem township	610	713	869
Union township	849	1,000	1,139
Washington township	574	626	885
White Oak township, ncluding Mowrystown village	1,136	1,198	1,228
Hocking County	**23,291**	**23,650**	**24,398**
Benton township	739	909	1,214
Falls township, including Logan city	7,802	6,716	5,215
Good Hope township	922	1,083	1,227
Green township	1,758	1,532	1,411
Laurel township	667	765	1,081
Marion township	1,028	1,165	1,215
Perry township, including Laurelville village	1,374	1,601	1,981
Salt Creek township	946	1,194	1,509
Starr township	1,688	1,795	1,529
Ward township, including Murray City village	5,772	6,159	7,140
Washington township	595	731	876
Holmes County	**16,965**	**17,909**	**19,511**
Berlin township	1,133	1,216	1,361
Clark township[10]	1,360	1,436	1,549
Hardy township, including Millersburg village	3,018	3,013	3,181

[10]**Holmes**—Name of Clark township changed from German since 1910.

POPULATION—OHIO—TABLE 2—POPULATION OF COUNTIES BY MINOR CIVIL DIVISIONS, 1920, 1910, AND 1900—Continued.

(For changes in boundaries, etc., between 1910 and 1920, see footnotes; for those between 1900 and 1910, see Reports of the Thirteenth Census: 1910, Vol. III, Table 1, p. 368.
For population of incorporated places, see Table 3.)

Minor Civil Division.	1920	1910	1900
Holmes County—Concluded.			
Killbuck township, including Killbuck village	1,345	1,251	1,283
Knox township, including part of Nashville village	673	764	866
Mechanic township	947	965	1,213
Monroe township	616	736	939
Paint township	1,012	1,085	1,179
Prairie township, including Holmesville village	1,113	1,158	1,241
Richland township, including Glenmont village	1,066	1,110	1,232
Ripley township	1,109	1,237	1,270
Salt Creek township	1,282	1,298	1,355
Walnut Creek township	1,319	1,465	1,609
Washington township, including part of Nashville village	972	1,175	1,233
Huron County	**32,424**	**34,206**	**32,330**
Bronson township	694	772	824
Clarksfield township	750	858	1,051
Fairfield township	925	1,098	1,116
Fitchville township	597	660	661
Greenfield township	580	632	706
Greenwich township, including Greenwich village	1,356	1,526	1,461
Hartland township	590	685	793
Lyme township, including wards 3 and 4 of Bellevue city	4,251	4,162	3,618
New Haven township, including parts of Plymouth and Willard villages	4,614	3,836	3,162
New London township, including New London village	2,016	2,152	1,833
Norwalk township, including Norwalk city	8,054	9,286	8,391
Norwich township	796	777	824
Peru township	762	816	897
Richmond township, including part of Willard village	1,299	1,390	1,182
Ridgefield township, including Monroeville village	2,020	1,976	2,045
Ripley township	618	725	778
Sherman township	590	675	771
Townsend township	842	980	977
Wakeman township	1,070	1,200	1,240
Jackson County	**27,342**	**30,791**	**34,248**
Bloomfield township	634	855	1,006
Coal township, including Coalton village	2,234	3,822	5,892
Franklin township	770	822	1,041
Hamilton township	434	529	650
Jackson township	1,057	1,438	1,769
Jefferson township, including part of Oak Hill village	2,242	2,149	2,088
Liberty township	1,032	1,353	1,456
Lick township, including Jackson city	6,881	7,007	5,998
Madison township, including part of Oak Hill village	2,029	1,838	1,736
Milton township	1,675	2,091	2,304
Scioto township	950	1,103	1,112
Washington township	717	909	1,151
Wellston township, coextensive with Wellston city	6,687	6,875	8,045
Jefferson County	**77,580**	**65,423**	**44,357**
Brush Creek township	392	344	501
Cross Creek township, including New Alexandria village	1,902	1,694	1,627
Island Creek township, including part of Toronto village	3,433	3,369	2,806
Knox township, including Empire village and parts of Stratton and Toronto villages	4,780	4,917	4,389
Mount Pleasant township, including Dillonvale and Mount Pleasant villages	4,372	4,516	3,686
Ross township	493	571	617
Salem township, including East Springfield and Richmond villages	1,380	1,444	1,459
Saline township, including part of Straton village	2,098	1,822	2,264
Smithfield township, including Adena and Smithfield villages	6,950	6,183	1,937
Springfield township, including Amsterdam and Bergholz villages	4,358	3,453	1,078
Steubenville city	28,508	22,391	14,349
Steubenville township, including Mingo Junction village	6,620	5,484	3,854
Warren township, including Grover village and part of Yorkville village	6,846	4,109	2,361
Wayne township, including Bloomfield village	1,967	1,830	1,588
Wells township, including Brilliant village	3,481	3,197	1,841

POPULATION—OHIO—TABLE 2—POPULATION OF COUNTIES BY MINOR CIVIL DIVISIONS, 1920, 1910, AND 1900—Continued.

(For changes in boundaries, etc., between 1910 and 1920, see footnotes; for those between 1900 and 1910, see Reports of the Thirteenth Census: 1910, Vol. III, Table 1, p. 368.
For population of incorporated places, see Table 3.)

Minor Civil Division.	1920	1910	1900
Knox County	**29,580**	**30,181**	**27,768**
Berlin township	647	700	751
Brown township	766	886	1,042
Butler township	468	590	694
Clay township, including Martinsburg village	741	838	893
Clinton township, including Mount Vernon city	11,732	11,192	7,851
College township, including Gambier village	646	769	983
Harrison township	493	575	588
Hillar township, including Centerburg village	1,480	1,359	1,341
Howard township	841	875	847
Jackson township	596	693	798
Jefferson township	678	802	1,018
Liberty township	828	898	998
Middlebury township	713	777	788
Milford township	607	706	762
Miller township	607	700	755
Monroe township	963	812	807
Morgan township	531	622	650
Morris township, including part of Fredericktown village	936	962	953
Pike township	923	1,063	1,163
Pleasant township	695	784	818
Union township, including Buckeye City, Danville and Gann villages	1,975	1,967	1,756
Wayne township, including part of Fredericktown village	1,714	1,611	1,512
Lake County	**28,667**	**22,927**	**21,680**
Concord township	623	608	706
Kirtland township	957	1,047	1,134
Leroy township	693	664	678
Madison township, including Madison village	2,885	2,876	2,720
Mentor township, including Mentor village	2,112	1,977	1,835
Painesville township, including Painesville city, and Fairport Harbor and Richmond villages	14,019	9,601	9,282
Perry township, including Perry village	1,693	1,784	1,687
Willoughby township, including Wickliffe and Willoughby villages	5,685	4,370	3,638
Lawrence County	**39,540**	**39,488**	**39,534**
Aid township	1,108	1,118	1,301
Decatur township	795	950	2,063
Elizabeth township	2,236	2,787	2,879
Fayette township, including part of South Point village	2,253	2,100	2,168
Hamilton township, including Hanging Rock village	1,320	1,206	1,324
Lawrence township	1,337	1,669	1,958
Mason township	1,363	1,639	1,921
Perry township, including part of South Point village	1,685	1,719	1,891
Rome township, including Athalia village	2,236	2,530	3,122
Symmes township	953	909	1,032
Union township, including Chesapeake and Proctorville villages	3,940	3,503	3,087
Upper township, including Ironton city and Coal Grove village	17,474	16,286	14,890
Washington township	1,082	1,009	659
Windsor township	1,758	2,003	2,239
Licking County	**56,426**	**55,590**	**47,070**
Bennington township	617	726	792
Bowling Green township	609	715	808
Burlington township	829	961	922
Eden township	507	588	620
Etna township	975	1,018	955
Fallsburg township	547	673	836
Franklin township	537	590	676
Granville township, including Granville village	2,550	2,442	2,399
Hanover township, including Hanover village	1,161	1,399	1,297
Harrison township, including Kirkersville village	1,226	1,175	1,158
Hartford township, including Hartford village	1,038	1,107	1,192
Hopewell township	646	690	848
Jersey township	997	991	1,081
Liberty township	682	654	720
Licking township	838	917	994
Lima township, including Pataskala village	1,844	1,905	1,765
McKean township	658	823	824
Madison township	1,900	1,412	1,103
Mary Ann township	686	733	827
Monroe township, including Johnstown village	1,613	1,533	1,525

POPULATION—OHIO—TABLE 2—POPULATION OF COUNTIES BY MINOR CIVIL DIVISIONS, 1920, 1910, AND 1900—Continued.

(For changes in boundaries, etc., between 1910 and 1920, see footnotes; for those between 1900 and 1910, see Reports of the Thirteenth Census: 1910, Vol. III, Table 1, p. 368.
For population of incorporated places, see Table 3.)

Minor Civil Division.	1920	1910	1900
Licking County—Concluded.			
Newark township, including Newark city	28,687	27,017	19,355
Newton township, including St. Louisville village	1,013	1,165	1,161
Perry township	614	624	807
St. Albans township, including Alexandria village	1,236	1,171	1,186
Union township, including Hebron village	2,038	1,996	1,749
Washington township, including Utica village	2,378	2,565	1,470
Logan County	**30,104**	**30,084**	**30,420**
Bloomfield township	566	692	828
Bokes Creek township, including parts of Ridgeway and West Mansfield villages	1,704	1,918	1,915
Harrison township, including part of Bellefontaine city	1,171	1,065	866
Jefferson township, including Zanesfield village	1,210	1,230	1,399
Lake township, including part of Bellefontaine city	9,852	8,688	7,136
Liberty township, including West Liberty village	1,904	1,827	1,814
McArthur township, including Huntsville village	1,104	1,155	1,348
Miami township, including De Graff and Quincy villages	1,927	2,214	2,449
Monroe township	957	1,012	1,067
Perry township, including part of West Mansfield village	1,141	1,084	1,081
Pleasant township	683	814	978
Richland township, including Belle Centre village	1,792	4,944	2,153
Rushcreek township, including Rushsylvania village	2,006	2,164	2,460
Stokes township, including Lakeview village	1,590	1,624	2,024
Union township	727	761	774
Washington township	998	1,064	1,204
Zane township	772	828	924
Lorain County	**90,612**	**[11]76,037**	**[11]54,857**
Amherst township, including Amherst and South Amherst villages	5,102	4,597	3,749
Avon village[11]	1,460	.....	.....
Avon Lake village[11]	904	.....	.....
Black River township, including part of Lorain city	24,404	29,305	16,365
Brighton township	396	426	490
Brownhelm township	974	1,106	1,100
Camden township	780	834	873
Carlisle township,[11] including part of Elyria city	2,128	2,096	1,510
Columbia township	988	1,084	1,510
Eaton township, including part of Grafton village	1,144	1,266	1,255
Elyria township, including part of Elyria city	21,705	16,046	9,701
Grafton township, including part of Grafton village	1,439	1,522	1,649
Henrietta township	626	802	760
Huntington township	521	619	663
Lagrange township, including Lagrange village	1,282	1,408	1,476
Penfield township	563	602	618
Pittsfield township	703	787	782
Ridgeville township	1,869	1,725	1,575
Rochester township, including Rochester village	444	522	569
Russia township, including Oberlin village	5,185	5,363	5,063
Sheffield township,[11] including part of Lorain city	15,245	1,000	890
Wellington township, including Wellington village	2,750	2,719	2,655
Lucas County	**275,721**	**192,728**	**153,559**
Adams township[12]	4,735	2,635	2,090
Jerusalem township	1,297	1,431	1,581
Monclova township	991	1,043	1,031
Oregon township	3,500	2,568	2,702
Providence township	1,147	1,217	1,270
Richfield township, including Berkey village	1,036	1,029	1,136
Spencer township, including Sharples village	817	802	750
Springfield township	1,415	1,176	953
Swanton township	875	851	837
Sylvania township, including Sylvania village	3,141	2,220	1,887
Toledo city[12]	243,164	168,497	131,822
Washington township[12]	8,440	4,798	3,449
Waterville township, including Waterville and Whitehouse villages	1,968	2,154	2,176
Waynesfield township, coextensive with Maumee village	3,195	2,307	1,856

[11]**Lorain**—Totals for 1900 and 1900 include population (2,148 and 2,024, respectively) of Avon township, taken to form Avon and Avon Lake villages since 1910. Part of Carlisle township annexed to Elyria city and part of Sheffield township annexed to Lorain city since 1910.

[12]**Lucas**—Part of Adams and Washington townships annexed to Toledo city since 1910.

POPULATION—OHIO—TABLE 2—POPULATION OF COUNTIES BY MINOR CIVIL DIVISIONS, 1920, 1910, AND 1900—Continued.

(For changes in boundaries, etc., between 1910 and 1920, see footnotes; for those between 1900 and 1910 see Reports of the Thirteenth Census: 1910, Vol. III, Table 1, p. 368.
For population of incorporated places, see Table 3.)

Minor Civil Division.	1920	1910	1900
Madison County	**19,662**	**19,902**	**20,590**
Canaan township	864	921	881
Darby township, including part of Plain City village	1,304	1,414	1,558
Deer Creek township	904	883	882
Fairfield township	933	1,184	1,481
Jefferson township, including West Jefferson village	2,235	2,230	2,039
Monroe township	744	784	761
Oak Run township	420	510	560
Paint township	910	978	1,095
Pike township	655	703	660
Pleasant township, including Mount Sterling town	2,074	2,091	2,144
Range township, including Midway village	1,453	1,604	1,647
Somerford township	935	941	999
Stokes township, including South Solon village	1,174	1,120	1,204
Union township, including London village	5,057	4,539	4,679
Mahoning County	**186,310**	**[12]116,151**	**[12]70,134**
Austintown township	1,989	1,653	1,695
Beaver township	2,290	1,911	1,929
Berlin township	722	682	725
Boardman township,[12] including part of Poland village	2,836	1,194	936
Canfield township, including Canfield village	1,808	1,653	1,528
Coitsville township,[12] including East Youngstown village and part of Struthers village	18,733	8,088	1,815
Ellsworth township	670	650	663
Goshen township	1,490	1,466	1,406
Green township, including part of Washingtonville village	1,702	1,632	1,758
Jackson township	1,029	897	903
Milton township	514	622	657
Poland township, including Lowellville village and parts of Poland and Struthers villages	10,659	6,012	3,413
Smith township, including Beloit and Sebring villages	7,388	4,657	2,523
Springfield township, including New Middlefield village	2,113	1,990	2,137
Youngstown city[12]	132,358	79,066	44,885
Marion County	**42,004**	**33,971**	**28,678**
Big Island township	852	1,016	1,342
Bowling Green township	665	725	978
Claridon township, including Caledonia village	1,316	1,526	1,752
Grand township	342	360	499
Grand Prairie township	462	518	502
Green Camp township, including Green Camp village	869	957	1,131
Marion township, including Marion city	29,377	20,313	13,222
Montgomery township, including Larue and New Bloomington villages	1,827	1,920	2,332
Pleasant township	954	1,082	1,109
Prospect township, including Prospect village	1,636	1,731	1,833
Richland township	889	958	1,021
Salt Rock township, including Morral village	735	721	619
Scott township	484	524	549
Tully township	711	808	877
Waldo township, including Waldo village	885	912	922
Medina County	**26,067**	**23,598**	**21,958**
Brunswick township	977	948	950
Chatham township	943	842	904
Granger township	858	868	857
Guilford township, including Seville village	1,772	1,741	1,779
Harrisville township, including Lodi village	2,198	2,007	1,833
Hinckley township	832	871	840
Homer township	662	735	764
Lafayette township	1,100	1,143	1,157
Litchfield township	730	831	760
Liverpool township	1,055	1,126	1,092
Medina township, including part of Medina village	1,076	987	963
Montville township, including part of Medina village	2,010	1,477	1,343
Sharon township	1,087	1,123	1,098
Spencer township, inculding Spencer village	1,676	978	963
Wadsworth township, including Wadsworth village and part of Western Star village	6,053	4,326	3,255
Westfield township, including Leroy village	1,095	1,028	1,077
York township	828	908	983

[12]**Mahoning.**—Totals for 1910 and 1920 include population (3,978 and 3,161, respectively) of that part of Youngstown township outside Youngstown city, annexed to Youngstown city since 1910. Parts of Boardman and Coitsville townships also annexed to Youngstown city since 1910.

POPULATION—OHIO—TABLE 2—POPULATION OF COUNTIES BY MINOR CIVIL DIVISIONS, 1920, 1910, AND 1900—Continued.

(For changes in boundaries, etc., between 1910 and 1920, see footnotes; for those between 1900 and 1910, see Reports of the Thirteenth Census: 1910, Vol. III, Table 1, p. 368.
For population of incorporated places, see Table 3.

Minor Civil Division.	1920	1910	1900
Meigs County	**26,189**	**25,594**	**28,620**
Bedford township	1,047	1,179	1,523
Chester township	1,247	1,347	1,597
Columbia township	748	789	1,416
Lebanon township	1,314	1,449	1,798
Letart township	1,084	1,176	1,216
Olive township	1,450	1,658	2,086
Orange township	820	935	990
Rutland township, including Rutland village	2,271	2,158	2,303
Salem township	1,037	1,250	1,500
Salisbury township, including Middleport and Pomeroy villages	11,028	9,432	9,659
Scipio township	975	1,128	1,382
Sutton township, inlcuding Racine village	3,168	3,093	3,544
Mercer County	**26,872**	**27,536**	**28,021**
Blackcreek township	1,188	1,310	1,438
Butler township, including Coldwater	2,735	2,129	1,995
Center township	1,165	1,283	1,493
Dublin township, including Rockford village	2,266	2,513	2,751
Franklin township, including Montezuma village	994	1,078	1,320
Gibson township, including part of Fort Recovery village	1,507	1,610	1,568
Granville township, including St. Henry village and part of Barkettsville village	2,203	2,338	2,329
Hopewell township	1,106	1,272	1,313
Jefferson township, including Celina village	5,386	4,684	4,282
Liberty township	1,491	1,738	1,733
Marion township, including Chickasaw village	2,497	2,728	2,678
Recovery township, including part of Fort Recovery village	1,317	1,388	1,396
Union township, including Mendon village	1,726	1,955	2,238
Washington township	1,291	1,504	1,487
Miami County	**48,428**	**45,047**	**43,195**
Bethel township	1,570	1,550	1,596
Brown township, including Fletcher village	1,424	1,518	1,631
Concord township, including Troy city	8,429	7,341	7,187
Elizabeth township	1,065	1,078	1,124
Lost Creek township, including Casstown village	1,058	1,135	1,146
Monroe township, including Tippecanoe City village	3,612	3,222	2,931
Newberry township, including Covington village and part of Bradford village	5,562	5,126	4,869
Newton township, including Pleasant Hill village	2,606	2,566	2,537
Spring Creek township	1,304	1,342	1,422
Staunton township	1,316	1,034	1,184
Union township, including Laura, Ludlow Falls, New Lebanon and West Milton villages	4,271	4,459	4,309
Washington township, including Piqua city	16,211	14,676	13,169
Monroe County	**20,660**	**24,244**	**27,031**
Adams township	683	931	1,149
Benton township	706	804	1,026
Bethel township	873	1,008	1,087
Center township, including Woodsfield village	3,845	4,304	3,828
Franklin township, including Stafford village	927	1,052	1,112
Green township	840	1,095	1,314
Jackson township	995	1,170	1,659
Lee township	972	1,207	1,338
Malaga township, including Miltonsburg village and part of Jerusalem village	1,106	1,205	1,248
Ohio township	1,340	1,521	1,750
Perry township, including Antioch village	845	1,127	1,538
Salem township, including Clarington village	1,424	1,720	2,000
Seneca township, including Calais village	933	1,095	1,296
Summit township, including Lewisville village	915	963	865
Sunsbury township, including Beallsville village and part of Jerusalem village	1,490	1,586	1,713
Switzerland township	749	919	1,039
Washington township, including Graysville village	1,210	1,461	1,818
Wayne township	807	1,016	1,251

POPULATION—OHIO—TABLE 2—POPULATION OF COUNTIES BY MINOR CIVIL DIVISIONS, 1920, 1910, AND 1900—Continued.

(For changes in boundaries, etc., between 1910 and 1920, see footnotes; for those between 1900 and 1910, see Reports of the Thirteenth Census: 1910, Vol. III, Table 1, p. 368.
For population of incorporated places, see Table 3.)

Minor Civil Division.	1920	1910	1900
Montgomery County	**209,532**	**163,763**	**130,146**
Butler township, including Vandalia village	2,469	2,021	1,900
Clay township, including Brookville and Phillipsburg villages, and part of Verona village	3,954	3,790	3,408
Dayton city[14]	152,559	116,577	85,333
German township, including Germantown village	3,519	3,403	3,360
Harrison township[14]	7,880	3,912	3,837
Jackson township, including Farmersville village and part of New Lebanon village	2,487	2,271	3,352
Jefferson township	6,401	7,372	7,465
Mad River township	3,283	1,927	2,310
Madison township, including Trotwood village	3,425	2,883	2,337
Miami township, including Miamisburg and West Carrollton villages	8,599	8,368	7,791
Perry township, including part of New Lebanon village	2,314	2,222	2,250
Randoplh township, including Englewood village	2,915	2,276	2,075
Van Buren township, including Oakwood village	7,213	4,082	2,957
Washington township, including Centerville village	1,565	1,708	1,670
Wayne township	949	951	1,041
Morgan County	**14,555**	**16,097**	**17,905**
Bloom township	479	57,6	869
Bristol township	834	951	1,085
Center township	788	809	953
Deerfield township	647	664	839
Homer township	1,100	1,244	1,426
Malta township, including Malta village	1,532	1,703	1,670
Manchester township	460	486	585
Marion township, including Chester Hill village	1,366	1,592	1,913
Meigsville township	707	846	1,078
Morgan township, including McConnelsville village	1,938	2,106	2,182
Penn township	837	938	1,007
Union township	912	1,048	1,272
Windsor township, including Stockport village	1,734	1,919	2,121
York township, including Deavertown village	1,221	1,215	905
Morrow County	**15,570**	**16,815**	**17,879**
Bennington township, including Marengo village	997	1,001	1,019
Canaan township	852	912	1,024
Cardington township, including Cardington village	1,805	2,150	2,185
Chester township, including Chesterville village	774	871	891
Congress township	846	914	983
Franklin township	598	751	838
Gilead township, including Edison and Mount Gilead villages	3,290	3,051	2,993
Harmony township	681	692	711
Lincoln township	789	940	1,060
North Bloomfield township	806	886	960
Perry township	748	856	935
Peru township	631	725	865
South Bloomfield township, including Sparta village	817	879	957
Troy township	465	548	641
Washington township	680	760	869
Westfield township	791	879	948
Muskingum County	**57,980**	**57,488**	**53,185**
Adams township	438	454	568
Blue Rock township	662	859	1,013
Brush Creek township, including Cannelville village	1,296	1,562	1,354
Cass township	925	989	977
Clay township, including part of Roseville village	1,353	1,397	1,168
Falls township	2,398	2,073	1,680
Harrison township, including Taylorsville village	849	965	1,158
Highland township	585	601	674
Hopswell township	1,037	1,192	1,372
Jackson township, including Fraseysburg village	1,351	1,320	1,546
Jefferson township, including Dresden village	1,553	1,653	1,673
Licking township	830	770	830
Madison township	656	758	900
Meigs township	888	1,035	1,291
Monroe township	570	703	813
Muskingum township	647	773	812
Newton township, including Uniontown village	2,675	2,624	2,128

[14]Montgomery.—Part of Harrison township annexed to Dayton city since 1910.

POPULATION—OHIO—TABLE 2—POPULATION OF COUNTIES BY MINOR CIVIL DIVISIONS, 1920, 1910, AND 1900—Continued.

(For changes in boundaries, etc., between 1910 and 1920, see footnotes; for those between 1900 and 1910, see Reports of the Thirteenth Census: 1910, Vol. III, Table 1, p. 368.
For population of incorporated places, see Table 3.)

Minor Civil Division.	1920	1910	1900
Muskingum County—Concluded.			
Perry township	711	764	799
Rich Hill township	874	1,053	1,219
Salem township, including Adamsville village	636	685	789
Salt Creek township	815	923	1,024
Springfield township, including South Zanesville village	2,234	1,907	1,504
Union township, including New Concord and Norwich villages	1,742	1,563	1,745
Washington township	1,120	1,187	986
Wayne township	1,566	1,652	1,624
Zanesville township, coextensive with Zanesville city	29,569	28,026	28,538
Noble County	**17,849**	**18,601**	**19,466**
Beaver township, including Batesville village	1,190	1,320	1,459
Brookville township	663	773	897
Buffalo township	722	894	1,033
Center township, including Sarahsville village	1,083	1,263	1,611
Elk township	990	1,320	1,357
Enoch township	862	1,059	1,202
Jackson township, including part of Dexter City village	896	1,096	1,266
Jefferson township, including part of Dexter City village	807	942	1,169
Marion township, including Summerfield village	1,246	1,480	1,606
Noble township, including Belle Valley village	3,688	2,566	1,407
Olive township, including Caldwell village	2,882	2,764	2,581
Seneca township	616	762	934
Sharon township	832	851	1,024
Stock township, including Carlisle village	934	1,032	1,285
Wayne township	438	479	635
Ottawa County	**22,193**	**22,360**	**22,213**
Allen township	1,696	1,832	1,613
Bay township	468	532	508
Benton township, including Rocky Ridge village	2,047	2,422	2,755
Carroll township	1,505	1,727	1,734
Catawba Island township	329	486	606
Clay township, including Genoa village	2,038	1,977	1,975
Danbury township, including Marblehead village	2,176	2,971	2,684
Erie township	1,023	600	616
Harris township, including Elmore village	1,938	2,088	2,201
Portage township, including Port Clinton village	5,180	4,041	3,333
Put-in-Bay township, including Put-in-Bay village	673	808	1,040
Salem township, including Oak Harbor village	3,120	2,876	3,148
Paulding County	**18,736**	**22,730**	**27,528**
Auglaize township	844	971	1,143
Benton township, including part of Payne village	1,268	1,625	2,392
Blue Creek township, including Haviland village and part of Scott village	1,425	1,739	2,356
Brown township, including Melrose and Oakwood villages	1,786	2,305	2,425
Carryall township, including Antwerp village	1,996	2,344	2,518
Crane township, including Cecil village	1,121	1,341	1,649
Emerald township	860	1,025	1,159
Harrison township, including part of Payne village	1,751	2,053	2,814
Jackson township, including Broughton village	1,317	1,713	2,158
Latty township, including Grover Hill village	1,570	2,134	2,556
Paulding township, including Latty and Paulding villages	3,552	3,762	4,227
Washington township	1,246	1,718	2,131
Perry County	**36,098**	**35,396**	**31,841**
Bearfield township, including part of Santoy village	1,620	1,223	923
Clayton township	1,586	1,341	1,379
Coal township, including New Straitsville village	2,965	3,027	3,139
Harrison township, including Crooksville village and part of Roseville village	5,819	5,634	2,817
Hopewell township	1,173	1,212	1,254
Jackson township, including Junction City village	2,194	2,274	1,671
Madison township	507	602	651
Monday Creek township	657	741	868
Monroe township, including Corning and Rendville villages and part of Santoy village	5,286	4,812	5,455
Pike township, including New Lexington village	5,049	4,585	3,147
Pleasant township	1,020	1,110	860
Reading township, including Somerset village	2,879	3,003	2,967
Salt Lick township, including Hemlock and Shawnee villages	3,673	4,088	4,914
Thorn township, including Thornville village	1,670	1,744	1,805

POPULATION—OHIO—TABLE 2—POPULATION OF COUNTIES BY MINOR CIVIL DIVISIONS, 1920, 1910, AND 1900—Continued.

(For changes in boundaries, etc., between 1910 and 1920, see footnotes; for those between 1900 and 1910, see Reports of the Thirteenth Census: 1910, Vol. III, Table 1, p. 368.
For population of incorporated places, see Table 3.)

Minor Civil Division.	1920	1910	1900
Pickaway County	**25,788**	**26,158**	**27,016**
Circleville township, including Circleville city	7,543	7,207	7,443
Darby township	1,406	1,389	1,601
Deer Creek township, including Williamsport village	1,514	1,555	1,673
Harrison township, including Ashville and South Bloomfield villages	2,139	2,157	1,826
Jackson township	1,059	1,083	1,205
Madison township	711	776	794
Monroe township	1,460	1,509	1,586
Muhlenberg township, including Darbyville village	694	783	918
Perry township, including part of New Holland village	1,727	1,822	1,865
Pickaway township	1,197	1,361	1,231
Salt Creek township, including Tarlton village	1,321	1,414	1,680
Scioto township, including Commercial Point village	2,461	2,177	2,030
Walnut township	1,232	1,385	1,455
Washington township	775	883	1,050
Wayne township	549	657	659
Pike County	**14,151**	**15,723**	**18,172**
Beaver township, including part of Beaver village	811	750	897
Benton township	893	1,001	1,178
Camp Creek township	829	781	983
Jackson township	1,339	1,659	2,021
Marion township, including part of Beaver village	765	839	895
Mifflin township	945	1,140	1,490
Newton township	958	1,103	1,349
Pebble township	910	1,030	1,288
Peepee township, including Waverly village	2,350	2,803	2,937
Perry township	659	727	745
Scioto township	911	929	1,124
Seal township, including Piketon village	1,293	1,436	1,419
Sunfish township	941	960	1,068
Union township	547	565	778
Portage County	**36,269**	**30,307**	**29,246**
Atwater township	1,250	1,070	1,022
Aurora township	786	699	652
Brimfield township	893	876	999
Charlestown township	711	657	688
Deerfield township	1,103	1,240	1,101
Edinburg township	893	835	735
Franklin township, including Kent village	8,359	5,477	5,426
Freedom township	685	682	670
Garrettsville township, coextensive with Garrettsville village	1,119	1,001	1,145
Hiram township, including Hiram village	1,085	1,055	1,363
Mantua township, including Mantua village	1,639	1,504	1,151
Nelson township	796	798	794
Palmyra township	871	1,050	1,224
Paris township	613	642	568
Randolph township	1,376	1,345	1,389
Ravenna township, including Ravenna city	8,551	6,451	4,993
Rootstown township	1,299	1,109	1,127
Shalersville township	894	889	912
Streetsboro township	715	674	672
Suffield township, including part of Mogadore village	1,674	1,377	1,367
Windham township, including Windham village	957	876	888
Preble County	**23,238**	**23,834**	**23,713**
Dixon township	906	942	978
Gasper township	640	732	694
Gratis township, including Gratis and West Elkton villages	1,705	1,792	1,941
Harrison township,[15] including Lewisburg village and part of Verona village	2,921	2,853	2,778
Israel township, including part of College Corner village	1,282	1,401	1,440
Jackson township	1,147	1,157	1,255
Jefferson township, including New Paris village	2,019	1,946	1,916
Lanier township, including part of West Alexandria village	1,936	2,075	1,919
Monroe township,[15] including Eldorado and West Manchester villages	2,138	[15]2,186	[15]2,165
Somers township, including Camden village	1,836	1,839	1,823
Twin township, including part of West Alexandria village	1,842	1,998	1,929
Washington township, including Eaton village	4,866	4,913	4,875

[15]Preble—Part of Harrison township annexed to Lewisburg village since 1910. Population shown for Monroe township for 1910 and 1900 includes that of West Manchester village (445 and 384, respectively), returned as independent in those years.

POPULATION—OHIO—TABLE 2—POPULATION OF COUNTIES BY MINOR CIVIL DIVISIONS, 1920, 1910, AND 1900—Continued.

(For changes in boundaries, etc., between 1910 and 1920, see footnotes; for those between 1900 and 1910, see Reports of the Thirteenth Census: 1910, Vol. III, Table 1, p. 368.
For population of incorporated places, see Table 3.)

Minor Civil Division.	1920	1910	1900
Putnam County	**27,751**	**29,972**	**32,525**
Blanchard township, including Gilboa village	1,399	1,605	1,778
Greensburg township	927	1,078	1,211
Jackson township	979	1,113	1,308
Jennings township, including Fort Jennings village	1,455	1,629	1,787
Liberty township, including West Leipsic village	1,595	1,608	2,068
Monroe township, including Continental village	2,259	2,439	2,775
Monterey township, including Ottoville village	1,477	1,652	1,711
Ottawa township, including Glandorf and Ottawa villages	3,845	3,805	4,207
Palmer township, including Miller City village	1,489	1,612	1,990
Perry township, including Cloverdale and Dupont villages	1,359	1,581	1,736
Pleasant township, including Columbus Grove village	3,003	3,194	3,401
Riley township, including Pandora village	1,853	1,975	1,831
Sugar Creek township	1,332	1,337	1,416
Union township, including Kalida village	1,562	1,810	1,619
Van Buren township, including Belmore and Leipsic villages	3,217	3,534	3,687
Richland County	**55,178**	**47,667**	**44,289**
Blooming Grove township	733	868	978
Butler township	630	630	765
Cass township, including Shiloh village	1,024	1,245	1,317
Franklin township	758	775	761
Jackson township	801	800	841
Jefferson township, including Bellville village	1,995	2,215	2,332
Madison township, including Mansfield city	32,242	24,108	20,221
Mifflin township	655	711	800
Monroe township, including Lucas village	1,378	1,384	1,530
Perry township	477	520	568
Plymouth township, including part of Plymouth village	1,572	1,501	1,502
Sandusky township	490	518	598
Sharon township, including Shelby village	6,424	5,799	5,551
Springfield township	1,287	1,333	1,373
Troy township, including Lexington village	1,237	1,357	1,152
Washington township	1,083	1,144	1,237
Weller township	840	878	938
Worthington township, including Butler village	1,552	1,881	1,825
Ross County	**41,556**	**40,069**	**40,940**
Buckskin township, including South Salem village	1,628	1,682	1,896
Colerain township, including Adelphi village	1,283	1,542	1,862
Concord township, including Frankfort village	2,939	2,995	2,957
Deerfield township, including Clarksburg village	1,236	1,346	1,456
Franklin township	909	966	1,136
Green township, including Kingston village	2,075	2,050	2,011
Harrison township	954	1,110	1,162
Huntington township	1,599	1,843	2,209
Jefferson township	804	806	936
Liberty township	1,252	1,494	1,599
Paint township	905	959	1,068
Paxton township, including Bainbridge village	1,572	1,620	1,934
Scioto township,[16] including Chillicothe city	[16]19,911	16,629	14,949
Springfield township	797	980	1,133
Twin township	1,785	1,888	2,255
Union township	1,907	2,159	2,317
Sandusky County	**37,109**	**35,171**	**34,311**
Ballville township	1,628	1,636	1,778
Fremont township, coextensive with Fremont city	12,468	9,939	8,439
Green Creek township, including Clyde village and part of Greenspring village	4,966	4,805	4,482
Jackson township, including Burgoon village and part of Helena village	1,332	1,440	1,600
Madison township, including Gibsonburg village	2,686	2,991	3,283
Rice township	721	764	891
Riley township	1,184	1,350	1,499
Sandusky township	2,186	1,920	1,842
Scott township	1,117	1,407	1,720
Townsend township	1,184	1,437	1,567
Washington township, including Lindsey village and part of Helena village	2,077	2,224	2,460
Woodville township, including Woodville village	2,041	1,785	2,019
York township, including wards 1 and 2 of Bellevue city	3,519	3,473	2,731

[16]Ross—Population of Scioto township in 1920 includes that of Camp Sherman (1,935).

POPULATION—OHIO—TABLE 2—POPULATION OF COUNTIES BY MINOR CIVIL DIVISIONS, 1920, 1910, AND 1900—Continued.

(For changes in boundaries, etc., between 1910 and 1920, see footnotes; for those between 1900 and 1910, see Reports of the Thirteenth Census: 1910, Vol. III, Table 1, p. 368.
For population of incorporated places, see Table 3.)

Minor Civil Division.	1920	1910	1900
Scioto County	**62,850**	**48,463**	**40,981**
Bloom township, including South Webster village	2,597	1,899	2,158
Brush Creek township, including Otway village	1,423	1,555	1,667
Clay township,[17] including New Boston village	6,276	4,227	1,764
Green township	1,427	1,376	1,332
Harrison township	1,278	1,221	1,269
Jefferson township	933	833	915
Madison township	1,458	1,343	1,664
Morgan township	617	813	1,035
Nile township	1,480	1,738	1,862
Porter township[17] including Sciotoville village	5,225	2,843	2,500
Rarden township, including Rarden village	1,179	1,357	1,583
Rush township	1,219	1,162	1,032
Union township	945	1,139	1,104
Valley township	977	1,143	1,039
Vernon township	1,065	908	918
Washington township	1,740	1,425	1,269
Wayne township[17] coextensive with Portsmouth city	33,011	23,481	17,870
Seneca County	**43,176**	**42,421**	**41,163**
Adams township, including part of Greenspring village	1,344	1,434	1,500
Big Spring township, including New Riegel village	1,586	1,755	1,916
Bloom township, inlcuding Bloomville village	1,536	1,753	2,037
Clinton township, including part of Tiffin city	15,179	13,002	11,949
Eden township	1,146	1,233	1,393
Hopewell township, including part of Tiffin city	2,240	2,194	2,142
Jackson township, including part of Fostoria city	2,104	2,122	1,635
Liberty township, including Bettsville village	1,751	2,004	1,951
Loudon township, including part of Fostoria city	8,314	8,307	7,350
Pleasant township	1,174	1,337	1,447
Reed township	1,149	1,253	1,367
Scipio township, including Republic village	1,297	1,439	1,621
Seneca township	1,200	1,222	1,326
Thompson township	1,384	1,478	1,545
Venice township, including Attica village	1,772	1,888	1,984
Shelby County	**25,923**	**24,663**	**24,625**
Clinton township, including Sidney city	10,473	8,015	6,837
Cynthian township	1,074	1,251	1,402
Dinsmore township, including Botkins village and part of Anna village	1,890	2,084	1,941
Franklin township, including part of Anna village	938	936	1,042
Green township	846	961	1,001
Jackson township, including Jackson Center village	1,681	1,978	2,085
Loramie township	1,528	1,464	1,528
McLean township, including Fort Loramie village	1,572	1,640	1,615
Orange township	833	877	935
Perry township	888	977	1,060
Salem township, including Port Jefferson village	1,043	1,181	1,427
Turtle Creek township	914	1,032	1,163
Van Buren township, including Kettlerville village	1,374	1,470	1,676
Washington township, including Lockington village	869	797	833
Stark County	**177,218**	**122,987**	**94,747**
Bethlehem township, including Navarre village	2,393	2,495	2,236
Canton township, including part of Canton city	86,923	52,106	34,008
Jackson township	1,837	1,838	2,090
Lake township	3,073	2,539	2,312
Lawrence township, including Canal Fulton village	2,827	2,942	4,144
Lexington township, including Limaville village and part of Alliance city	22,241	16,700	10,325
Marlboro township	1,663	1,606	1,829
Nimishillin township, including Louisville village	4,027	3,604	3,213
Osnaburg township, including East Canton village	2,147	2,127	2,166
Paris township, including part of Minerva village	2,689	2,351	2,382
Perry township, including Massillon city	24,553	18,738	15,149
Pike township	1,584	1,272	1,491
Plain township, including North Canton village and part of Canton city	8,499	4,459	3,624
Sandy township, including Waynesburg village and part of Magnolia village	1,875	1,624	1,417
Sugar Creek township, including Beach City, Brewster, and Wilmot villages	3,821	3,073	2,554
Tuscarawas township	3,730	3,729	4,139
Washington township, including part of Alliance city	3,336	1,784	1,668

[17] Scioto—Part of Clay township annexed to Wayne township (Portsmouth city) in 1918. Part of Porter township, comprising Sciotoville village (population 2,182 in 1920), annexed to Portsmouth city since January 1, 1920; total population of Portsmouth city, including annexation, 35,193.

POPULATION—OHIO—TABLE 2—POPULATION OF COUNTIES BY MINOR CIVIL DIVISIONS, 1930, 1910, AND 1900—Continued.

(For changes in boundaries, etc., between 1910 and 1930 see footnotes; for those between 1900 and 1910 see Reports of the Thirteenth Census, 1910, Vol. III, Table 1, p. 308.
For population of incorporated places, see Table 3.

Minor Civil Division.	1930	1910	190
Summit County	208,065	168,253	71
Akron township, coextensive with Akron city	208,435	[illegible]	[illegible]
Bath township	1,631	[illegible]	[illegible]
Boston township, including Peninsula village	1,205	[illegible]	[illegible]
Copley township	1,519	[illegible]	[illegible]
Coventry township, including Kenmore village	15,811	[illegible]	[illegible]
Cuyahoga Falls township, coextensive with Cuyahoga Falls village	10,200	[illegible]	[illegible]
Franklin township, including Clinton village	1,972	[illegible]	[illegible]
Green township	1,702	[illegible]	[illegible]
Hudson township, including Hudson village	1,937	[illegible]	[illegible]
Macedonia township, coextensive with Macedonia village	581	[illegible]	[illegible]
Northampton township	936	[illegible]	[illegible]
Northfield township, coextensive with Northfield village	861	[illegible]	[illegible]
Norton township, including Barberton city and part of Western Star village	21,746	[illegible]	[illegible]
Portage township	1,589	[illegible]	[illegible]
Richfield township	971	[illegible]	[illegible]
Springfield township, including part of Mogadore village	7,509	[illegible]	[illegible]
Stow township, including Silver Lake village	1,739	[illegible]	[illegible]
Tallmadge township	5,207	[illegible]	[illegible]
Twinsburg township	924	[illegible]	[illegible]
Trumbull County	83,920	52,704	[illegible]
Bazetta township, including Cortland village	1,501	[illegible]	[illegible]
Bloomfield township	770	[illegible]	[illegible]
Braceville township	940	[illegible]	[illegible]
Bristol township	1,035	[illegible]	[illegible]
Brookfield township	4,553	[illegible]	[illegible]
Champion township	948	[illegible]	[illegible]
Farmington township, including West Parmington village	942	[illegible]	[illegible]
Fowler township	896	[illegible]	[illegible]
Greene township	688	[illegible]	[illegible]
Gustavus township	747	[illegible]	[illegible]
Hartford township, including Orangeville village	1,210	[illegible]	[illegible]
Howland township,[18] including part of Warren city	10,311	[illegible]	[illegible]
Hubbard township, including Hubbard village	5,337	[illegible]	[illegible]
Johnstown township	687	[illegible]	[illegible]
Kinsman township	1,204	[illegible]	[illegible]
Liberty township, including Girard village	9,240	[illegible]	[illegible]
Lordstown township	695	[illegible]	[illegible]
Mecca township	685	[illegible]	[illegible]
Mesopotamia township	761	[illegible]	[illegible]
Newton township, including Newton Falls village	1,915	[illegible]	[illegible]
Southington township	790	[illegible]	[illegible]
Vernon township	683	[illegible]	[illegible]
Vienna township	961	[illegible]	[illegible]
Warren township,[18] including part of Warren city	19,384	[illegible]	[illegible]
Weathersfield township,[18] including Niles city and McDonald village	17,034	[illegible]	[illegible]
Tuscarawas County	63,578	57,035	[illegible]
Auburn township	718	[illegible]	[illegible]
Bucks township, inlcuding Baltic village	1,067	[illegible]	[illegible]
Clay township, including Gnadenhutten village	1,197	[illegible]	[illegible]
Dover township, including Dover city	10,095	[illegible]	[illegible]
Fairfield township	1,034	[illegible]	[illegible]
Franklin township, including Strasburg village	1,975	[illegible]	[illegible]
Goshen township, including New Philadelphia city and Barnhill and Roswell villages	14,269	[illegible]	[illegible]
Jefferson township, including Stone Creek village	688	[illegible]	[illegible]
Lawrence township, including Bolivar and Zoar villages	1,243	[illegible]	[illegible]
Mill township, including Dennison and Uhrichsville villages	14,269	[illegible]	[illegible]
Oxford township, including New Comerstown village	4,054	[illegible]	[illegible]
Perry township	500	[illegible]	[illegible]
Rush township	879	[illegible]	[illegible]
Salem township, including Port Washington village	1,377	[illegible]	[illegible]
Sandy township, including Mineral City village	1,810	[illegible]	[illegible]
Sugar Creek township, including Shanesville and Sugar Creek villages	1,827	[illegible]	[illegible]
Union township	1,617	[illegible]	[illegible]
Warren township	604	[illegible]	[illegible]
Warwick township, including Tuscarawas village	1,868	[illegible]	[illegible]
Washington township	496	[illegible]	[illegible]
Wayne township	1,183	[illegible]	[illegible]
York township	839	[illegible]	[illegible]

[18]Trumbull.—Parts of Howland and Warren townships annexed to Warren city and [illegible] ersfield township annexed to Niles city since 1910.

POPULATION—OHIO—TABLE 2—POPULATION OF COUNTIES BY MINOR CIVIL DIVISIONS, 1920, 1910, AND 1900—Continued.

(For changes in boundaries, etc., between 1910 and 1920, see footnotes; for those between 1900 and 1910 see Reports of the Thirteenth Census: 1910, Vol. III, Table 1, p. 368.
For population of incorporated places, see Table 3.)

Minor Civil Division.	1920	1910	1900
Union County	**20,918**	**21,871**	**22,342**
Allen township	789	783	957
Claibourne township, including Richmond village	2,732	3,033	3,041
Darby township, including Unionville Center village	1,143	1,220	1,239
Dover township	760	817	893
Jackson township	879	957	1,136
Jerome township, including part of Plain City village	1,663	1,788	1,731
Leesburg township, including Magnetic Springs village	1,218	1,245	1,364
Liberty township	1,377	1,488	1,447
Mill Creek township	571	664	688
Paris township, including Marysville village	4,801	4,688	4,266
Taylor township	972	1,088	1,156
Union township, including Milford Center village	1,799	1,757	1,801
Washington township	992	1,032	1,186
York township	1,222	1,311	1,437
Van Wert County	**28,210**	**29,119**	**30,394**
Harrison township	1,228	1,411	1,445
Hoaglin township	1,085	1,221	1,608
Jackson township	833	997	1,238
Jennings township, including part of Venedocia village	1,093	1,240	1,412
Liberty township, including Ohio City village	2,155	2,377	2,512
Pleasant township, including Van Wert city	9,161	7,791	7,758
Ridge township	1,161	1,934	1,565
Tully township, including Convoy village	2,202	2,217	2,426
Union township, including part of Scott village	1,432	1,625	2,072
Washington township, including Middlepoint village and wards 3 and 4 of Delphos city	4,445	4,412	4,389
Willshire township, including Willshire and Wren villages	2,145	2,405	2,320
York township, including Elgin village and part of Venedocia village	1,270	1,489	1,649
Vinton County	**12,075**	**13,096**	**15,339**
Brown township	505	560	746
Clinton township, including Hamden village	1,720	2,007	1,848
Eagle township	582	750	1,073
Elk township, including McArthur village	2,062	1,918	1,809
Harrison township	917	980	1,187
Jackson township	734	845	1,156
Knox township	513	637	953
Madison township, including Zaleski village	764	973	1,231
Richland township	943	1,129	1,451
Swan township	613	712	979
Vinton township	1,218	1,195	1,336
Wilkesville township, including Wilkesville village	1,495	1,390	1,561
Warren County	**25,716**	**24,497**	**25,584**
Clear Creek townships, including Springboro village	1,991	2,191	2,420
Deerfield township, including Mason village	2,875	2,444	2,168
Franklin township, including Franklin village	4,889	4,374	4,515
Hamilton township, including Maineville village and parts of Loveland and South Lebanon villages	1,894	1,945	2,026
Harlan township, including Butlerville and Pleasant Plain village	1,398	1,541	1,775
Massie township, including Harveysburg village	989	1,033	1,170
Salem township, including Morrow village	1,599	1,611	1,785
Turtle Creek township, including Lebanon village	5,698	4,935	5,208
Union township, including part of South Lebanon village	1,121	1,073	1,003
Washington township	973	988	1,062
Wayne township, including Corwin and Waynesville villages	2,289	2,362	2,452
Washington County	**43,049**	**45,422**	**48,245**
Adams township, including Lowell village	1,563	1,724	1,495
Aurelius township, including Macksburg village	908	1,118	1,254
Barlow township	1,054	1,241	1,454
Belpre township, including Belpre village	2,788	2,877	2,761
Decatur township	906	1,004	1,276
Dunham township	625	768	1,021
Fairfield township	558	673	758

POPULATION—OHIO—TABLE 2—POPULATION OF COUNTIES BY MINOR CIVIL DIVISIONS, 1920, 1910, AND 1900—Continued.

**(For changes in boundaries, etc., between 1910 and 1920, see footnotes; for those between 1900 and 1910, see Reports of the Thirteenth Census: 1910, Vol. III, Table 1, p. 368.
For population of incorporated places, see Table 3.)**

Minor Civil Division.	1920	1910	1900
Washington County—Concluded.			
Fearing township	733	794	939
Grand view township,[19] including New Matamoras village	2,255	2,478	2,832
Independence township	1,108	1,251	1,632
Lawrence township	1,104	1,458	1,726
Liberty township	954	1,270	1,461
Ludlow township	879	1,049	1,237
Marietta township,[19] including Marietta city	17,351	16,013	15,764
Muskingum township	1,316	1,394	1,204
Newport township	1,666	2,180	2,564
Palmer township	531	621	614
Salem township, including Lower Salem village	1,267	1,458	1,500
Warren township	1,238	1,456	1,813
Waterford township, including Beverly village	2,099	2,138	2,269
Watertown township	1,200	1,339	1,348
Wesley township	946	1,118	1,323
Wayne County	**41,346**	**38,058**	**37,870**
Baughman township, including parts of Marshallville and Orrville villages	2,952	2,731	2,497
Canaan township, including Creston village and part of Burbank village	2,209	2,484	2,401
Chester township	1,311	1,420	1,648
Chippewa township, including Doylestown village and part of Marshallville village	2,786	2,519	2,937
Clinton township, including Shreve village	1,980	1,912	2,028
Congress township, including Congress and West Salem villages, and part of Burbank village	1,948	2,279	2,407
East Union township, including Applecreek village	1,694	1,725	1,805
Franklin township	1,074	1,041	1,202
Green township, including Smithville village and part of Orrville village	4,656	4,125	3,318
Milton township, including Rittman village	3,411	2,620	1,978
Paint township, including Mount Eaton village	1,280	1,227	1,276
Plain township	1,494	1,545	1,666
Salt Creek township, including Fredericksburg village	1,358	1,442	1,556
Sugar Creek township, including Dalton village	2,329	2,309	2,274
Wayne township, including Bloomington village	1,595	1,556	1,717
Wooster township, including Wooster city	9,269	7,123	7,160
Williams County	**24,627**	**25,198**	**24,953**
Brady township, including West Unity village	1,730	1,852	1,875
Bridgewater township	1,035	1,111	1,314
Center township	1,221	1,502	1,450
Florence township, including Blakeslee and Edon villages	1,941	2,110	2,483
Jefferson township	1,112	1,227	1,213
Madison township, including Pioneer village	1,945	1,911	1,804
Mill Creek township, including Alvordton village	1,022	1,190	1,393
Northwest township	1,102	1,167	1,434
Pulaski township, including Bryan village	5,402	4,926	4,549
St. Joseph township, including Edgerton village	1,874	2,142	2,133
Springfield township, including Stryker village	2,014	2,163	2,341
Superior townships, including Montpelier village	4,229	3,888	2,964
Wood County	**44,892**	**46,330**	**51,555**
Bloom township, including Bairdstown, Bloomdale, and Cygnet villages and part of Jerry City village	2,505	3,039	3,716
Center township, including wards 1 and 2 of Bowling Green city	4,247	3,931	3,894
Freedom township, including Pemberville village	1,906	2,073	2,265
Grand Rapids township, including Grand Rapids village	870	966	987
Henry township, including North Baltimore village	3,463	3,842	5,461
Jackson township, including Hoytville village	1,394	1,642	1,879
Lake township, including Millbury and Walbridge villages	1,938	2,313	1,987
Liberty township, including part of Portage village	1,872	2,400	3,048
Middletown township, including Haskins village	1,726	1,900	2,206
Milton township, including Custar and Milton Center village	1,628	1,902	2,172
Montgomery township, including Bradner, Freeport, and Rising Sun villages	2,955	3,689	4,266
Perry township, including West Millgrove village	1,155	1,315	1,520
Perrysburg township, including Perrysburg village	4,704	4,103	4,287
Plain township, including wards 3 and 4 of Bowling Green city	3,624	3,468	3,680
Portage township, including parts of Jerry City and Portage villages	1,781	2,192	2,979

[19] **Washington.**—Part of Grandview township annexed to New Matamoras village and part of Marietta township annexed to Marietta City since 1910.

POPULATION—OHIO—TABLE 2—POPULATION OF COUNTIES BY MINOR CIVIL DIVISIONS, 1920, 1910, AND 1900—Concluded.

(For changes in boundaries, etc., between 1910 and 1920, see footnotes; for those between 1900 and 1910, see Reports of the Thirteenth Census: 1910, Vol. III, Table 1, p. 368.
For population of incorporated places, see Table 3.)

Minor Civil Division.	1920	1910	1900
Wood County—Concluded.			
Ross township	4,183	2,138	1,333
Troy township	1,650	1,724	1,940
Washington township, including Tontogany village	1,002	1,138	1,220
Webster township	947	1,107	1,303
Weston township, including Weston village	1,342	1,448	1,612
Wyandot County	**19,481**	**20,760**	**21,125**
Antrim township, including part of Nevada village	1,461	1,576	1,720
Crane township	1,153	1,170	1,262
Crawford township, including Carey village	3,404	3,181	2,786
Eden township, including part of Nevada village	1,094	1,264	1,426
Jackson township, including part of Kirby village	804	908	1,018
Marseilles township, including Marseilles village	701	822	997
Mifflin township, including part of Kirby village	1,013	1,040	1,150
Pitt township, including Harpster village	983	1,126	1,173
Richland township, including Wharton village	1,149	1,416	1,475
Ridge township	454	478	504
Salem township	975	1,031	1,190
Sycamore township, including Sycamore village	1,464	1,686	1,672
Tymochtee township	1,118	1,283	1,397
Upper Sandusky village	3,708	3,779	3,355

POPULATION—OHIO—TABLE 3—POPULATION OF INCORPORATED PLACES, 1920, 1910, AND 1900.

(The absence of population figures for 1910 or 1900 indicates that the place was incorporated at some date between the censuses, unless otherwise explained by footnote. Places which in 1910 were incorporated but, through surrender of charter or for other reasons, have no corporate existence in 1920 are not presented in this table.)

City, Town, or Village.	County.	1920	1910	1900
Aberdeen village	Brown	477	568	711
Ada village	Hardin	2,321	2,465	2,576
Adamsville village	Muskingum	151	176	201
Addyston (Sekitan) village	Hamilton	1,448	1,543	1,513
Adelphi village	Ross	329	407	516
Adena village	Jefferson	724	570	.....
Akron city	Summit	208,435	69,067	42,728
Albany village	Athens	465	546	548
Alexandria village	Licking	415	414	420
Alger village	Hardin	787	730	462
Alliance city	Stark	21,603	15,083	8,974
Alvordton village	Williams	277	402	482
Amanda village	Fairfield	531	484	.....
Amelia town	Clermont	658	417	.....
Amesville village	Athens	273	267	.....
Amherst village	Lorain	2,485	2,106	1,758
Amsterdam village	Jefferson	1,271	1,041	.....
Andover village	Ashtabula	921	902	815
Anna village	Shelby	463	460	451
Ansonia village	Darke	807	656	676
Antioch village	Monroe	133	169	212
Antwerp village	Paulding	1,096	1,187	1,206
Applecreek village	Wayne	382	400	387
Arcadia village	Hancock	376	380	425
Arcanum village	Darke	1,311	1,361	1,225
Archbold village	Fulton	1,125	1,082	958
Arlington village	Hancock	666	798	738
Arlington Heights village	Hamilton	730	468	360
Ashland city	Ashland	9,249	6,795	4,087
Ashley village	Delaware	786	706	700
Ashtabula city[1]	Ashtabula	22,082	18,266	1,949
Ashville village	Pickaway	1,032	972	654
Athalia village	Lawrence	233	226	346
Athens city	Athens	6,418	5,463	3,066
Attica village	Seneca	658	719	694
Avon village[1]	Lorain	1,460	.....	.....
Avon Lake village[1]	Lorain	904	.....	.....
Bainbridge village	Ross	862	883	954
Bairdstown village	Wood	158	240	298
Baltic village	Tuscarawas	406	377	.....
Baltimore village	Fairfield	566	551	460
Barberton city	Summit	18,811	9,410	4,354
Barnesville village	Belmont	4,865	4,233	3,721
Barnhill village	Tuscarawas	513	506	811
Basil village	Fairfield	606	504	.....
Batavia village	Clermont	1,088	1,034	1,029
Batesville village	Noble	220	282	312
Bay village	Cuyahoga	751	450	.....
Beach City village	Stark	658	671	364
Beachwood village	Cuyahoga	225	.....	.....
Beallsville village	Monroe	555	564	554
Beaver village	Pike	278	286	262
Beaver Dam village	Allen	394	455	477
Bedford village	Cuyahoga	2,677	1,783	1,486
Bellaire city	Belmont	15,061	12,946	9,912
Bellbrook village	Greene	286	283	352
Belle Center village	Logan	909	889	962
Belle Valley village	Noble	1,050	689	.....
Bellefontaine city	Logan	9,336	8,238	6,649
Belleville village	Richland	998	1,056	1,039

[1]See county footnote. Table 2.

POPULATION—OHIO—TABLE 3—POPULATION OF INCORPORATED PLACES, 1920, 1910, AND 1900—Continued.

(The absence of population figures for 1910 or 1900 indicates that the place was incorporated at some date between the censuses, unless otherwise explained by footnote. Places which in 1910 were incorporated but, through surrender of charter or for other reasons, have no corporate existence in 1920 are not presented in this table.)

City, Town, or Village.	County.	1920	1910	1900
Bellevue city[2]	Huron, Sandusky	5,776	5,209	4,101
Belmont village	Belmont	680	572	422
Belmore village	Putnam	269	298	334
Beloit village	Mahoning	589	510	.....
Belpre village	Washington	1,317	1,249	.....
Benton Ridge village	Hancock	240	352	359
Berea village	Cuyahoga	2,959	2,609	2,510
Bergholz village	Jefferson	1,215	1,011	.....
Berkey village	Lucas	201	.....	.....
Berlin Heights village	Erie	514	554	625
Bethel village	Clermont	1,340	1,201	850
Bethesda village	Belmont	1,182	.....	.....
Bettsville village	Seneca	451	486	492
Beverly village	Washington	566	720	712
Bexley village	Franklin	1,342	682	.....
Blakeslee village	Williams	121	169	239
Blanchester village	Clinton	1,671	1,813	1,788
Bloomdale village	Wood	509	602	740
Bloomfield village	Jefferson	191	185	189
Bloomingburg village	Fayette	552	610	636
Bloomington village	Wayne	204	.....	.....
Bloomville village	Seneca	645	754	819
Bluffton village	Allen	1,950	1,953	1,783
Bolivar village	Tuscarawas	519	567	.....
Botkins village	Shelby	557	579	420
Bowerston village	Harrison	500	514	526
Bowersville village	Greene	312	297	370
Bowling Green city	Wood	5,788	5,222	5,067
Bradford village[3]	Darke, Miami	2,356	1,844	1,254
Bradner village	Wood	786	890	1,148
Bratenahl village	Cuyahoga	1,000	690	.....
Bremen village	Fairfield	1,134	925	466
Brewster village	Stark	928	.....	.....
Bridgeport village	Belmont	3,977	3,974	3,963
Brilliant village	Jefferson	1,500	742	646
Brook Park village	Cuyahoga	861	.....	.....
Brooklyn Heights village	Cuyahoga	605	400	.....
Brookside village	Belmont	426	383	249
Brookville village	Montgomery	1,336	1,187	869
Broughton village	Paulding	111	195	226
Bryan village	Williams	4,252	3,641	3,131
Buchtel village	Athens	1,178	1,180	.....
Buckeye City village	Knox	310	267	247
Buckland village	Auglaize	258	304	349
Bucyrus city	Crawford	10,425	8,122	6,560
Burbank village	Wayne	300	351	325
Burgoon village	Sandusky	208	.....	.....
Burkettsville village[4]	Darke, Mercer	218	236	.....
Burton village	Geauga	592	650	727
Butler village	Richland	622	730	567
Butlerville village	Warren	97	96	125
Byesville village	Guernsey	2,775	3,156	1,267
Cadiz village	Harrison	2,084	1,971	1,755
Calais village	Monroe	49	87	114

[2]Part in Huron County: 3,567 in 1920; 3,302 in 1910; 2,807 in 1900. Part in Sandusky County: 2,209 in 1920; 1,907 in 1910; 1,294 in 1900.

[3]Part in Darke County: 853 in 1920; 669 in 1910; 492 in 1900. Part in Miami County: 1,503 in 1920; 1,175 in 1910; 762 in 1900.

[4]Part in Darke County: 92 in 1920; 85 in 1910. Part in Mercer County: 126 in 1920; 151 in 1910.

POPULATION—OHIO—TABLE 3—POPULATION OF INCORPORATED PLACES, 1920, 1910, AND 1900—Continued.

(The absence of population figures for 1910 or 1900 indicates that the place was incorporated at some date between the censuses, unless otherwise explained by footnote. Places which in 1910 were incorporated but, through surrender of charter or for other reasons, have no corporates existence in 1920 are not presented in this table.)

City, Town, or Village.	County.	1920	1910	1900
Caldwell village	Noble	1,706	1,430	927
Caledonia village	Marion	492	562	682
Cambridge city	Guernsey	13,104	11,327	8,241
Camden village	Preble	904	899	905
Canal Fulton village	Stark	1,057	978	1,172
Canal Winchester village	Franklin	791	740	662
Canfield village	Mahoning	806	685	672
Cannelville village	Muskingum	389	451	281
Canton city	Stark	87,091	50,217	30,667
Cardington village	Morrow	1,109	1,349	1,354
Carey village	Wyandot	2,488	2,225	1,816
Carlisle village	Noble	105	116	164
Carroll village	Fairfield	348	284	223
Carrollton village	Carroll	2,192	1,730	1,271
Casstown village	Miami	291	265	262
Castine village	Darke	146	142	.....
Catawba village	Clark	258	234	231
Cecil village	Paulding	263	290	326
Cedarville village	Greene	1,028	1,059	1,189
Celina village	Mercer	4,226	3,493	2,815
Centerburg village	Knox	775	723	706
Centerville village	Gallia	96	143	198
Centerville village	Montgomery	335	353	290
Chagrin Falls village	Cuyahoga	2,237	1,931	1,586
Chambersburg village	Gallia	164	209	169
Chardon village	Geauga	1,566	1,542	1,360
Chatfield village	Crawford	239	270	298
Chauncey village	Athens	1,178	821	.....
Chesapeake village	Lawrence	821	541	.....
Chester Hill village	Morgan	427	410	480
Chesterville village	Morrow	155	229	230
Cheviot village	Hamilton	4,108	1,930	.....
Chickasaw village	Mercer	214	309	310
Chillicothe city	Ross	15,831	14,508	12,976
Christiansburg village	Champaign	473	.....	.....
Cincinnati city[1]	Hamilton	401,247	363,591	325,902
Circleville city	Pickaway	7,049	6,744	6,991
Clarington village	Monroe	607	784	905
Clarksburg village	Ross	420	558	551
Clarksville village	Clinton	410	425	465
Cleveland city[1]	Cuyahoga	796,841	560,663	381,768
Cleveland Heights city	Cuyahoga	15,236	2,955	.....
Cleves village	Hamilton	1,454	1,423	1,328
Clifton village[2]	Clark, Greene	214	239	262
Clinton village	Summit	312	305	.....
Cloverdale village	Putnam	180	222	.....
Clyde village	Sandusky	3,099	2,815	2,515
Coal Grove village	Lawrence	1,851	1,759	1,191
Coalton village	Jackson	790	1,111	1,625
Coldwater village	Mercer	1,531	869	627
College Corner village[3]	Butler, Preble	348	379	378
Columbiana village	Columbiana	2,114	1,582	1,389
Columbus city[1]	Franklin	237,031	181,511	125,560
Columbus Grove village	Putnam	1,768	1,802	1,935
Commercial Point village	Pickaway	220	234	245

[1]See county footnote, Table 2.

[2]Part in Clark county: 39 in 1920; 35 in 1910; 58 in 1900. Part in Greene county: 175 in 1920; 204 in 1910; 204 in 1900.

[3]Part in Butler county: 162 in 1920; 181 in 1910; 195 in 1900. Part in Preble county: 186 in 1920; 198 in 1910; 183 in 1900.

POPULATION—OHIO—TABLE 3—POPULATION OF INCORPORATED PLACES, 1920, 1910, AND 1900—Continued.

(The absence of population figures for 1910 or 1900 indicates that the place was incorporated at some date between the censuses, unless otherwise explained by footnote. Places which in 1910 were incorporated but, through surrender of charter or for other reason, have no corporate existence in 1920 are not presented in this table.)

City, Town, or Village.	County.	1920	1910	1900
Congress village	Wayne	123	164	198
Conneaut city	Ashtabula	9,343	8,319	7,133
Continental village	Putnam	1,093	1,074	1,104
Convoy village	Van Wert	932	741	690
Coolville village	Athens	457	370	315
Corning village	Perry	1,628	1,564	1,401
Cortland village	Trumbull	750	612	620
Corwin village	Warren	136	146	131
Coshocton city	Coshocton	10,847	9,603	6,473
Covington village	Miami	1,885	1,848	1,791
Crestline village	Crawford	4,313	3,807	3,282
Creston village	Wayne	894	970	893
Cridersville village	Auglaize	493	526	581
Crooksville village	Perry	3,311	3,028	835
Crown City village	Gallia	288	295	284
Cumberland village	Guernsey	636	609	618
Custar village	Wood	316	345	293
Cuyahoga Falls city	Summit	10,200	4,020	3,186
Cuyahoga Heights village	Cuyahoga	739	.....	.....
Cygnet village	Wood	589	699	890
Dalton village	Wayne	611	599	666
Danville village	Knox	383	373	298
Darbyville village	Pickaway	206	233	250
Dayton city[1]	Montgomery	152,559	116,577	85,333
De Graff village	Logan	932	1,082	1,150
Deavertown village	Morgan	214	223	154
Deer Park village	Hamilton	824	.....	.....
Deersville village	Harrison	115	187	256
Defiance city	Defiance	8,876	7,327	7,569
Delaware city	Delaware	8,756	9,076	7,940
Dellroy village	Carroll	338	373	400
Delphos city	Van Wert / Allen	5,745	5,038	4,517
Delta village	Fulton	1,543	1,389	1,230
Dennison city	Tuscarawas	5,524	4,008	3,763
Deshler village	Henry	1,514	1,515	1,628
Dexter City village	Noble	212	235	278
Dillonvale village	Jefferson	1,643	1,519	.....
Donnelsville village	Clark	166	202	200
Dover city[5]	Tuscarawas	8,101	6,621	5,422
Dover village	Cuyahoga	1,754	.....	.....
Doylestown village	Wayne	1,037	877	1,057
Dresden village	Muskingum	1,434	1,549	1,600
Dublin village	Franklin	211	239	275
Dunkirk village	Hardin	894	1,109	1,222
Dupont village	Putnam	270	331	370
East Canton village[6]	Stark	574	448	558
East Cleveland city	Cuyahoga	27,292	9,179	2,757
East Columbus village	Franklin	1,328	.....	.....
East Linden village	Franklin	724	.....	.....
East Liverpool city	Columbiana	21,411	20,387	16,485
East Palestine city	Columbiana	5,750	3,537	2,493
East Springfield village	Jefferson	315	.....	.....
East View village[1]	Cuyahoga	606	479	.....
East Youngstown city	Mahoning	11,237	4,972	.....
Eaton village	Preble	3,210	3,187	3,155

[1]Part in Allen county: 3,169 in 1920; 2,556 in 1910; 2,289 in 1900. Part in Van Wert county: 2,576 in 1920; 2,482 in 1910; 2,228 in 1900.

[5]Returned as Canal Dover in 1910.

[6]Name changed from Osnaburg since 1910.

POPULATION—OHIO—TABLE 3—POPULATION OF INCORPORATED PLACES, 1920, 1910, AND 1900—Continued.

(The absence of population figures for 1910 or 1900 indicates that the place was incorporated at some date between the censuses, unless otherwise explained by footnote. Places which in 1910 were incorporated but, through surrender of charter or for other reasons, have no corporate existence in 1920 are not presented in this table.)

City, Town, or Village.	County.	1920	1910	1900
Edgerton village	Williams	987	1,072	1,063
Edison village	Morrow	386	387	347
Edon village	Williams	610	678	740
Eldorado village	Preble	322	321	358
Elgin village	Van Wert	115	129	208
Elida village	Allen	509	447	440
Elmore village	Ottawa	937	937	1,025
Elmwood Place village	Hamilton	3,991	3,423	2,532
Elyria city[1]	Lorain	20,474	14,825	8,791
Empire village	Jefferson	491	509	509
Englewood village	Montgomery	351	.....	.....
Enon village	Clark	241	249	295
Euclid village[1]	Cuyahoga	3,353	1,953	.....
Euclidville village	Cuyahoga	288	.....	.....
Fairfield village	Greene	329	292	312
Fairport Harbor village[7]	Lake	4,211	2,263	2,073
Fairview village[8]	Belmont; Guernsey	231	346	291
Fairview village	Cuyahoga	642	.....	.....
Farmersville village	Montgomery	79	437	440
Fayette village	Fulton	936	915	886
Fayetteville village	Brown	349	370	373
Felicity village	Clermont	606	578	695
Findlay city	Hancock	17,021	14,858	17,613
Fletcher village	Miami	369	376	375
Florida village	Henry	159	234	276
Flushing village	Belmont	1,026	868	653
Forest village	Hardin	1,143	1,285	1,155
Fort Jennings village	Putnam	275	336	322
Fort Loramie village[9]	Shelby	472	489	444
Fort Recovery village	Mercer	1,092	1,193	1,097
Fostoria city[10]	Hancock; Seneca	9,987	9,597	7,730
Frankfort village	Ross	776	734	717
Franklin village	Warren	3,071	2,659	2,724
Frazeysburg village	Muskingum	667	614	730
Fredericksburg village	Wayne	480	507	511
Fredericktown village	Knox	1,194	1,021	890
Freeport village	Harrison	626	624	690
Freeport village (Prairie Depot P. O.)	Wood	578	733	815
Fremont city	Sandusky	12,468	9,939	8,349
Gahanna village	Franklin	347	294	276
Galion city	Crawford	7,374	7,214	7,282
Gallipolis city	Gallia	6,070	5,560	5,432
Gambier village	Knox	433	537	751
Gann village[11] (Brinkhaven P. O.)	Knox	342	341	250
Garfield Heights village	Cuyahoga	2,550	.....	.....
Garrettsville village	Portage	1,119	1,001	1,145
Geneva village	Ashtabula	3,081	2,496	2,342
Genoa village	Ottawa	971	817	824
Georgetown village	Brown	1,670	1,580	1,529
Germantown village	Montgomery	1,827	1,778	1,702
Gettysburg village	Darke	375	320	246
Gibsonburg village	Sandusky	1,737	1,864	1,791
Gilboa village	Putnam	235	345	346
Girard city	Trumbull	6,556	3,736	2,630
Glandorf village	Putnam	499	558	749
Glendale village	Hamilton	1,759	1,741	1,545

[7]Returned as Fairport in 1910 and 1900.

[8]Part in Belmont county: 9 in 1920; 86 in 1910; 18 in 1900. Part in Guernsey county: 222 in 1920; 260 in 1910; 273 in 1900.

[9]Returned as Loramie in 1910.

[10]Part in Hancock county: 1,658 in 1920; 1,545 in 1910; 1,340 in 1900. Part in Seneca county, 8,329 in 1920; 8,052 in 1910; 6,390 in 1900.

[11]Returned as Brink Haven in 1910.

POPULATION—OHIO—TABLE 3—POPULATION OF INCORPORATED PLACES, 1920, 1910, AND 1900—Continued.

(The absence of population figures for 1910 or 1900 indicates that the place was incorporated at some date between the censuses, unless otherwise explained by footnote. Places which in 1910 were incorporated but, through surrender of charter or for other resaons, have no corporate existence in 1920 are not presented in this table.)

City, Town, or Village.	County.	1920	1910	1900
Glenmont village	Holmes	287	269	209
Glenwillow village	Cuyahoga	200	.....	.....
Glouster village	Athens	3,140	2,527	2,155
Gnadenhutten village	Tuscarawas	530	560	547
Gordon village	Darke	153	181	177
Grafton village	Lorain	900	955	1,098
Grand Rapids village	Wood	517	574	549
Grandview Heights village	Franklin	1,185	489	.....
Granville village	Licking	1,440	1,394	1,425
Gratis village	Preble	372	410	375
Graysville village	Monroe	187	166	174
Green Camp village	Marion	278	308	369
Greenfield village	Highland	4,344	4,228	3,979
Greenspring village[1]	Sandusky, Seneca	830	833	816
Greenville city	Darke	7,104	6,237	5,501
Greenwich village	Huron	827	876	849
Grove City village	Franklin	905	837	656
Groveport village	Franklin	671	643	519
Grover village	Jefferson	1,694	366	308
Grover Hill village	Paulding	530	676	655
Hamden village	Vinton	837	1,019	838
Hamersville village	Brown	235	276	242
Hamilton city	Butler	39,675	35,279	23,914
Hamler village	Henry	560	596	574
Hanford village	Franklin	160	361	.....
Hanging Rock village	Lawrence	591	662	665
Hanover village	Licking	321	331	314
Hanoverton village	Columbiana	266	317	309
Harpster village	Wyandot	240	239	.....
Harrisburg village	Franklin	258	286	247
Harrison village[2]	Hamilton	1,309	1,368	1,456
Harrisville village	Harrison	356	364	250
Harrod village	Allen	389	474	370
Hartford village	Licking	400	410	414
Harveysburg village	Warren	355	359	435
Haskins village	Wood	427	391	449
Haviland village	Paulding	270	233	186
Hayesville village	Ashland	247	338	332
Hebron village	Licking	683	677	455
Helena village	Sandusky	209	305	.....
Hemlock village	Perry	497	452	581
Hicksville village	Defiance	2,378	2,395	2,520
Higginsport village	Brown	353	417	650
Highland village	Highland	235	272	265
Hilliard village	Franklin	451	370	376
Hillsboro village	Highland	4,356	4,296	4,535
Hiram village	Portage	453	422	659
Holgate village	Henry	1,039	1,095	1,237
Hollansburg village	Darke	252	287	275
Holloway village	Belmont	974	786	.....
Holmesville village	Holmes	359	320	304
Hopedale village	Harrison	561	391	365
Hoytville village	Wood	367	404	431
Hubbard village	Trumbull	3,320	1,699	1,230
Hudson village	Summit	1,134	1,021	983
Huntsville village	Logan	339	328	408
Huron village	Erie	1,703	1,756	1,703
Idlewood village	Cuyahoga	131	221	.....
Independence village	Cuyahoga	1,074	.....	.....
Ironton city	Lawrence	14,007	13,147	11,868

[1]Part in Sandusky County: 437 in 1920; 390 in 1910; 376 in 1900. Part in Seneca County: 393 in 1920; 443 in 1910; 440 in 1900.

[2]Combined population of Harrison village, Hamilton County, Ohio, and West Harrison town, Dearborn County, Ind.: 1,567 in 1920; 1,649 in 1910; 1,760 in 1900.

POPULATION—OHIO—TABLE 3—POPULATION OF INCORPORATED PLACES, 1920, 1910, AND 1900—Continued.

(The absence of population figures for 1910 or 1900 indicates that the place was incorporated at some date between the censuses, unless otherwise explained by footnote. Places which in 1910 were incorporated but, through surrender of charter or for other reasons, have no corporate existence in 1920 are not presented in this table.)

City, Town, or Village.	County.	1920	1910	1900
Ithaca village	Darke	82	100	113
Jackson city	Jackson	5,842	5,468	4,672
Jackson Center village	Shelby	578	685	644
Jacksonburgh village	Butler	44	55	77
Jacksonville village	Athens	1,046	1,285	1,047
Jameston village	Greene	1,039	1,133	1,205
Jefferson village	Ashtabula	1,532	1,461	1,319
Jeffersonville village	Fayette	790	718	790
Jenera village	Hancock	269	259	237
Jeromeville village	Ashland	408	314	308
Jerry City village	Wood	266	458	555
Jerusalem village	Monroe	241	242	245
Jewett village	Harrison	852	917	743
Johnstown village	Licking	906	805	638
Junction City village	Perry	890	811	443
Kalida village	Putnam	583	770	622
Kellys Island village	Erie	708	1,017	1,174
Kemmore city	Summit	12,683	1,561	.....
Kent city	Portage	7,070	4,488	4,541
Kenton city	Hardin	7,690	7,185	6,852
Kettlerville village	Shelby	140	149	145
Killbuck village	Holmes	575	400	370
Kimbolton village	Guernsey	256	277	245
Kingston village	Ross	800	813	735
Kirby village	Wyandot	196	136	187
Kirkersville village	Licking	266	297	.....
Lafayette village	Allen	383	418	316
Lagrange village	Lorain	500	467	528
Lakeview village	Logan	549	528	553
Lakewood city	Cuyahoga	41,732	15,181	3,355
Lancaster city	Fairfield	14,706	13,093	8,991
Larue village	Marion	795	772	997
Latty village	Paulding	294	339	444
Laura village	Miami	243	302	378
Laurelville village	Hocking	425	457	450
Lebanon village	Warren	3,396	2,608	2,867
Leesburg village	Highland	849	828	783
Leesville village	Carroll	198	194	269
Leetonia village	Columbiana	2,688	2,665	2,744
Leipsic village	Putnam	1,788	1,773	1,726
Leroy village	Medina	241	192	.....
Lewisburg village[3]	Preble	1,103	672	560
Lewisville village	Monroe	230	291	170
Lexington village	Richland	634	654	448
Liberty Center village	Henry	635	647	606
Lima city	Allen	41,326	30,508	21,723
Limaville village	Stark	183	136	156
Linden Heights village	Franklin	1,731	991	.....
Lindsey village	Sandusky	456	501	614
Linndale village	Cuyahoga	490	512	.....
Lisbon village	Columbiana	3,113	3,084	3,330
Lithopolis village	Fairfield	283	331	358
Lockbourne village	Franklin	279	307	.....
Lockington village	Shelby	181	166	210
Lockland village	Hamilton	4,007	3,439	2,695
Lodi village	Medina	1,240	1,015	846
Logan city	Hocking	5,493	4,850	3,480
London village	Madison	4,080	3,530	3,511
Lorain city[3]	Lorain	37,295	28,883	16,028
Lore City village	Guernsey	784	609	.....

[3]See county footnote, Table 2.

POPULATION—OHIO—TABLE 3—POPULATION OF INCORPORATED PLACES, 1920, 1910, AND 1900—Continued.

(The absence of population figures for 1910 or 1900 indicates that the place was incorporated at some date between the censuses, unless otherwise explained by footnote. Places which in 1910 were incorporated but, through surrender of charter or for other reasons, have no corporate existence in 1920 are not presented in this table.)

City, Town, or Village.	County.	1920	1910	1900
Loudonville village	Ashland	1,887	1,804	1,581
Louisville village	Stark	2,008	1,678	1,374
Loveland village[4]	Clermont, Hamilton, Warren	1,557	1,421	1,260
Lowell village	Washington	516	569	381
Lowellville village	Mahoning	2,214	1,592	1,137
Lower Salem village	Washington	138	187	190
Lucas village	Richland	337	272	306
Ludlow Falls village	Miami	171	.....	.....
Lynchburg village	Highland	898	923	907
Lyons village	Fulton	329	408	.....
McArthur village	Vinton	1,307	1,107	941
McClure village	Henry	433	547	660
McComb village	Hancock	1,012	1,088	1,195
McConnelsville village	Morgan	1,618	1,831	1,825
McDonald village	Trumbull	621	.....	.....
McGuffey village	Hardin	688	491	459
Macedonia village	Summit	581	(1)	.....
Macksburg village	Washington	389	454	448
Madeira village	Hamilton	600	.....	.....
Madison village	Lake	893	863	768
Magnetic Springs village	Union	194	155	194
Magnolia village[6]	Carroll, Stark	605	556	431
Maineville village	Warren	269	245	288
Malinta village	Henry	348	345	357
Malta village	Morgan	885	971	845
Malvern village	Carroll	979	753	709
Manchester village	Adams	1,824	1,966	2,003
Mansfield city	Richland	27,824	20,768	17,640
Mantua village	Portage	764	721	743
Maple Heights village	Cuyahoga	1,732	.....	.....
Marble Cliff village	Franklin	216	88	.....
Marblehead village	Ottawa	1,048	1,172	997
Marengo village	Morrow	267	283	242
Marietta city[3]	Washington	15,140	12,923	13,348
Marion city	Marion	27,891	18,232	11,862
Marseilles village	Wyandot	179	225	251
Marshallville village	Wayne	295	294	357
Martins Ferry city	Belmont	11,634	9,133	7,760
Martinsburg village	Knox	218	252	238
Martinsville village	Clinton	397	334	338
Marysville village	Union	3,635	3,576	3,048
Mason village	Warren	816	737	629
Massillon city	Stark	17,428	13,879	11,944
Maumee village	Lucas	3,195	2,307	1,856
Mechanicsburg village	Champaign	1,470	1,446	1,617
Medina village	Medina	3,430	2,734	2,232
Melrose village	Paulding	238	317	383
Mendon village	Mercer	571	621	599
Mentor village	Lake	851	732	624
Metamora village	Fulton	484	475	263
Miamisburg village	Montgomery	4,383	4,271	3,911
Middlefield village	Geauga	706	640	.....
Middlepoint village	Van Wert	670	607	604
Middleport village	Meigs	3,772	3,194	2,799
Middletown city[1]	Butler	23,594	13,152	9,215

[4]Part in Clermont County: 1,017 in 1920; 888 in 1910; 813 in 1900. Part in Hamilton County: 521 in 1920; 522 in 1910; 438 in 1900. Part in Warren County: 19 in 1920; 11 in 1910; 9 in 1900.

[1]Not returned separately in 1910.

[6]Part in Carroll County: 284 in 1920; 281 in 1910; 264 in 1900. Part in Stark County: 321 in 1920; 275 in 1910; 167 in 1900.

[1]See county footnote, Table 2. Part of Lemon township (population 1,076 in 1920) and part of Madison township (no population) annexed to Middletown city March 17, 1920. Total population of icty, including this annexation, 24,670.

POPULATION—OHIO—TABLE 3—POPULATION OF INCORPORATED PLACES, 1920, 1910, AND 1900—Continued.

(The absence of population figures for 1910 or 1900 indicates that the place was incorporated at some date between the censuses, unless otherwise explained by footnote. Places which in 1910 were incorporated but, through surrender of charter or for other reasons, have no corporate existence in 1920 are not presented in this table.)

City, Town, or Village.	County.	1920	1910	1900
Midland village	Clinton	312	327	338
Midway village	Madison	301	483	274
Mifflin village	Ashland	133	153	185
Milan village	Erie	653	696	653
Milford village[2]	Clermont Hamilton	1,525	1,321	1,149
Milford Center village	Union	671	685	682
Millbury village	Wood	232	276	284
Milledgeville village	Fayette	217	187	201
Miller City village	Putnam	195	218	163
Millersburg village	Holmes	2,098	2,020	1,998
Millersport village	Fairfield	370	.....	.....
Milton Center village	Wood	194	350	345
Miltonsburg village	Monroe	84	92	130
Mineral City village	Tuscarawas	800	1,032	1,220
Minerva village[3]	Carroll Stark	2,261	1,396	1,200
Mingo Junction village	Jefferson	4,616	4,049	2,954
Minster village	Auglaize	1,538	1,583	1,465
Mogadore village[4]	Portage Summit	751	438	.....
Monroe village	Butler	266	255	.....
Monroeville village	Huron	1,185	1,152	1,211
Montezuma village	Mercer	175	228	317
Montgomery village	Hamilton	378	.....	.....
Montpelier village	Williams	3,052	2,759	1,869
Morral village	Marion	387	334	.....
Morristown village	Belmont	315	280	360
Morrow village	Warren	803	832	869
Moscow village	Clermont	274	327	475
Mount Blanchard village	Hancock	427	451	456
Mount Cory village	Hancock	252	290	342
Mount Eaton village	Wayne	177	208	231
Mount Gilead village	Morrow	1,837	1,673	1,528
Mount Healthy village	Hamilton	2,255	1,799	1,354
Mount Orab village	Brown	545	539	561
Mount Pleasant village	Jefferson	635	701	626
Mount Sterling village	Madison	1,113	1,071	986
Mount Vernon city	Knox	9,237	9,087	6,633
Mount Victory village	Hardin	723	740	734
Mowrystown village	Highland	350	326	.....
Murray City village	Hocking	1,493	1,386	1,118
Mutual village	Champaign	157	134	163
Napoleon village	Henry	4,143	4,007	3,639
Nashville village	Holmes	211	268	266
Navarre village	Stark	1,385	1,357	963
Nellie village	Coshocton	144	133	.....
Nelsonville city	Athens	6,440	6,082	5,421
Nevada village	Wyandot	793	889	889
Neville village	Clermont	128	200	265
New Albany village	Franklin	200	215	224
New Alexandria village	Jefferson	141	185	148
New Athens village	Harrison	408	376	435
New Bloomington village (Agosta P. O.)	Marion	240	304	399
New Boston village	Scioto	4,817	1,858	.....
New Bremen village	Auglaize	1,502	1,586	1,318
New Carlisle village	Clark	1,019	1,058	905
New Comerstown village	Tuscarawas	3,389	2,943	2,659

[2]Part in Clermont County: 1,454 in 1920; 1,263 in 1910; 1,063 in 1900. Part in Hamilton County: 71 in 1920; 58 in 1910; 86 in 1900.

[3]Part in Carroll County: 1,107 in 1920; 640 in 1910; 545 in 1900. Part in Stark County: 1,154 in 1920; 756 in 1910; 655 in 1900.

[4]Part in Portage County, 204 in 1920; part in Summit County, 547 in 1920. Returned in 1910 as ocated wholly in Summit County.

POPULATION—OHIO—TABLE 3—POPULATION OF INCORPORATED PLACES, 1920, 1910, AND 1900—Continued.

(The absence of population figures for 1910 or 1900 indicates that the place was incorporated at some date between the censuses, unless otherwise explained by footnote. Places which in 1910 were incorporated but, through surrender of charter or for other reasons, have no corporate existence in 1920 are not presented in this table.)

City, Town, or Village.	County.	1920	1910	1900
New Concord village	Muskingum	889	683	675
New Holland village[5]	Fayette / Pickaway	810	804	824
New Knoxville village	Auglaize	537	487	436
New Lebanon village	Miami	185	227	224
New Lebanon village	Montgomery	273	202	145
New Lexington village	Perry	3,157	2,559	1,701
New London village	Huron	1,470	1,557	1,180
New Madison village	Darke	608	628	590
New Matamoras village[6]	Washington	896	711	817
New Middletown village	Mahoning	168	.....	.....
New Paris village	Preble	907	870	790
New Philadelphia city	Tuscarawas	10,718	8,542	6,213
New Richmond village	Clermont	1,714	1,733	1,916
New Riegel village	Seneca	246	268	298
New Straitsville village	Perry	2,208	2,242	2,302
New Vienna village	Clinton	704	793	805
New Washington village	Crawford	919	889	824
New Waterford village	Columbiana	438	509	.....
New Weston village	Darke	232	258	.....
Newark city	Licking	26,718	25,404	18,157
Newburgh Heights village	Cuyahoga	2,957	940	.....
Newton Falls village	Trumbull	1,100	757	732
Newtonville village	Clermont	120	142	.....
Newton village	Hamilton	534	546	.....
Ney village	Defiance	282	298	289
Niles city[6]	Trumbull	13,080	8,361	7,468
North Baltimore village	Wood	2,439	2,503	3,561
North Bend village	Hamilton	597	560	532
North Canton village[7]	Stark	1,597	865	.....
North College Hill village	Hamilton	1,104	.....	.....
North Kingsville village	Ashtabula	598	.....	.....
North Lewisburg village	Champaign	720	793	846
North Olmsted village	Cuyahoga	1,419	1,030	.....
North Randall village	Cuyahoga	652	62	.....
North Robinson village	Crawford	159	155	200
Northfield village	Summit	861	.....	.....
Norwalk city	Huron	7,379	7,858	7,074
Norwich village	Muskingum	142	186	253
Norwood city	Hamilton	24,966	16,185	6,480
Oak Harbor village	Ottawa	1,858	1,559	1,631
Oak Hill village	Jackson	1,394	1,148	825
Oakwood village	Montgomery	1,473	358	.....
Oakwood village	Paulding	443	496	342
Oberlin village	Lorain	4,236	4,365	4,082
Octa village	Fayette	107	91	123
Ohio City village	Van Wert	848	860	862
Olmsted Falls village	Cuyahoga	374	394	330
Orangeville village	Trumbull	222	185	223
Orrville village	Wayne	4,107	3,101	1,901
Osborn village	Greene	1,059	866	948
Osgood village	Darke	175	214	224
Ostrander village	Delaware	391	431	401
Ottawa village	Putnam	2,167	2,182	2,322
Ottoville village	Putnam	435	477	369
Otway village	Scioto	289	234	274

[5]Part in Fayette County; 131 in 1920; 132 in 1910; 132 in 1900. Part in Pickaway County: 679 in 1920; 672 in 1910; 692 in 1900.

[6]See county footnote, Table 2.

[7]Name changed from New Berlin since 1910.

POPULATION—OHIO—TABLE 3—POPULATION OF INCORPORATED PLACES, 1920, 1910, AND 1900—Continued.

(The absence of population figures for 1910 or 1900 indicates that the place was incorporated at some date between the censuses, unless otherwise explained by footnote. Places which in 1910 were incorporated but, through surrender of charter or for other reasons, have no corporate existence in 1920 are not presented in this table.)

City, Town, or Village.	County.	1920	1910	1900
Owensville village	Clermont	295	289	260
Oxford village	Butler	2,146	2,017	2,009
Painesville city	Lake	7,272	5,501	5,024
Palestine village	Darke	199	216	210
Pandora village	Putnam	669	562	409
Parma Heights village	Cuyahoga	310	.....	.....
Pataskala village	Licking	771	800	675
Patterson village	Hardin	173	191	219
Paulding village	Paulding	2,106	2,081	2,080
Payne village	Paulding	984	1,207	1,336
Peebles village	Adams	1,008	921	763
Pemberville village	Wood	938	1,006	1,081
Peninsula village	Summit	520	536	579
Perry village	Lake	473	.....	.....
Perrysburg village	Wood	2,429	1,913	1,766
Perrysville village	Ashland	575	541	513
Phillipsburg village	Montgomery	348	343	.....
Pickerington village	Fairfield	358	310	263
Piketon village	Pike	664	668	625
Pioneer village	Williams	774	660	603
Piqua city	Miami	15,044	13,388	12,172
Pitsburg village	Darke	302	240	157
Plain City village[8]	Madison, Union	1,330	1,407	1,432
Plainfield village	Coshocton	172	215	255
Pleasant City village	Guernsey	781	788	1,006
Pleasant Hill village	Miami	682	571	557
Pleasant Plain village	Warren	154	.....	.....
Pleasantville village	Fairfield	479	608	501
Plymouth village[9]	Huron, Richland	1,374	1,314	1,154
Poland village	Mahoning	561	367	370
Polk village	Ashland	263	250	232
Pomeroy village	Meigs	4,294	4,023	4,639
Port Clinton village	Ottawa	3,928	3,007	2,450
Port Jefferson village	Shelby	237	233	355
Port Washington village	Tuscarawas	382	421	424
Port William village	Clinton	294	298	200
Portage village	Wood	408	450	546
Portsmouth city[1]	Scioto	33,011	23,481	17,870
Powhatan Point village	Belmont	406	415	470
Proctorville village	Lawrence	629	577	523
Ptospect village	Marion	949	945	983
Put-in-Bay village	Ottawa	216	259	317
Quaker City village	Guernsey	732	746	878
Quincy village	Logan	474	594	642
Racine village	Meigs	472	540	327
Rarden village	Scioto	302	350	443
Ravenna city	Portage	7,219	5,310	4,003
Rawson village	Hancock	416	470	473
Reading village	Hamilton	4,540	3,985	3,076
Rendville village	Perry	515	623	790
Republic village	Seneca	393	475	656
Reynoldsburg village	Franklin	491	431	339
Richmond village	Jefferson	358	372	373
Richmond village	Lake	248	203	332
Richmond Heights village	Cuyahoga	265	.....	.....

[8]Part in Madison County: 840 in 1920; 893 in 1910; 1,008 in 1900. Part in Union County: 490 in 1920; 514 in 1910; 424 in 1900.

[9]Part in Huron County: 488 in 1920; 494 in 1910; 388 in 1900. Part in Richland County: 886 in 1920; 820 in 1910; 766 in 1900.

[1]See county footnote, Table 2. Part of Porter township, comprising Sciotoville village (population 2,182 in 1920), annexed to Portsmouth city since January 1, 1920; total population of Portsmouth, including annexation, 35,193.

POPULATION—OHIO—TABLE 3—POPULATION OF INCORPORATED PLACES, 1920, 1910, AND 1900—Continued.

(The absence of population figures for 1910 or 1900 indicates that the place was incorporated at some date between the censuses, unless otherwise explained by footnote. Places which in 1910 were incorporated but, through surrender of charter or for other reasons, have no corporate existence in 1920 are not presented in this table.)

City, Town, or Village.	County.	1920	1910	1900
Richwood village	Union	1,601	1,729	1,640
Ridgeway village[2]	Hardin Logan	456	427	447
Ripley village	Brown	1,529	1,840	2,248
Rising Sun village	Wood	479	599	660
Rittman village	Wayne	1,803	.....	.....
Rochester village	Lorain	157	186	167
Rock Creek village	Ashtabula	483	455	478
Rockford village	Mercer	1,075	1,186	1,207
Rocky Ridge village	Ottawa	215	349	414
Rocky River village	Cuyahoga	1,861	1,174	1,319
Rogers village	Columbiana	241	258	287
Rome village	Adams	200	243	.....
Roscoe village	Coshocton	629	595	.....
Roseville village[3]	Muskingum Perry	1,349	2,113	1,207
Rossburg village	Darke	246	261	251
Roswell village	Tuscarawas	420	514	.....
Rushsylvania village	Logan	479	560	552
Rushville village	Fairfield	209	246	257
Russellville village	Brown	435	438	394
Rutland village	Meigs	500	.....	.....
Sabina village	Clinton	1,504	1,514	1,481
St. Bernard city	Hamilton	6,312	5,002	3,384
St. Clairsville village	Belmont	1,561	1,393	1,210
St. Henry village	Mercer	561	560	.....
St. Louisville village	Licking	263	244	285
St. Marys city	Auglaize	5,679	5,732	5,359
St. Paris village	Champaign	1,226	1,261	1,222
Salem city	Columbiana	10,305	8,943	7,582
Salesville village	Guernsey	247	265	286
Salineville village	Columbiana	2,700	2,403	2,353
Sandusky city	Erie	22,897	19,989	19,664
Santoy village	Perry	976	.....	.....
Sarahsville village	Noble	186	281	279
Sardinia village	Brown	561	531	.....
Savannah village	Ashland	268	262	290
Scio village	Harrison	861	958	1,214
Sciotoville village[1]	Scioto	2,182	.....	.....
Scott village[4]	Paulding Van Wert	342	472	547
Seaman village	Adams	553	.....	.....
Sebring village	Mahoning	3,541	2,104	387
Senecaville village	Guernsey	947	893	623
Seven Mile village	Butler	369	340	351
Seville village	Medina	691	602	602
Shadyside village	Belmont	3,084	.....	.....
Shaker Heights village	Cuyahoga	1,616	.....	.....
Shanesville village	Tuscarawas	352	334	.....
Sharonville village	Hamilton	753	.....	.....
Sharples village	Lucas	345	.....	.....
Shawnee village	Perry	1,918	2,280	2,966
Shelby city	Richland	5,578	4,903	4,685
Sherrodsville village	Carroll	377	721	926
Sherwood village	Defiance	543	566	455
Shiloh village	Richland	430	555	597
Shreve village	Wayne	1,094	1,016	1,043
Sidney city	Shelby	8,590	6,607	5,688

[1]See county footnote, Table 2. Part of Porter township, comprising Sciotoville village (population 2,182 in 1920), annexed to Portsmouth city since January 1, 1920; total population of Portsmouth, including annexation, 35,193.

[2]Part in Hardin County: 309 in 1920; 272 in 1910; 334 in 1900. Part in Logan County: 147 in 1920 155 in 1910; 113 in 1900.

[3]Part in Muskingum County: 1,099 in 1920; 1,171 in 1910; 883 in 1900; Part in Perry County: 250 in 1920; 942 in 1910; 324 in 1900.

[4]Part in Paulding County: 142 in 1920; 193 in 1910; 203 in 1900. Part in Van Wert County: 200 in 1920; 942 in 1910; 344 in 1900.

POPULATION—OHIO—TABLE 3—POPULATION OF INCORPORATED PLACES, 1920, 1910, AND 1900—Continued.

(The absence of population figures for 1910 or 1900 indicates that the place was incorporated at some date between the censuses, unless otherwise explained by footnote. Places which in 1910 were incorporated but, through surrender of charter or for other reasons, have no corporate existence in 1920 are not presented in this table.)

City, Town, or Village.	County.	1920	1910	1900
Silver Lake village	Summit	120	.....	.....
Silverton village	Hamilton	795	459	.....
Sinking Spring village	Highland	128	187	238
Smithfield village	Jefferson	620	589	503
Smithville village	Wayne	482	447	474
Somerset village	Perry	1,339	1,286	1,124
Somerville village	Butler	305	349	300
South Amherst village	Lorain	944	.....	.....
South Bloomfield village	Pickaway	230	212	223
South Charleston village	Clark	1,267	1,181	1,096
South Euclid village	Cuyahoga	1,605	.....	.....
South Lebanon village	Warren	675	626	484
South Point village	Lawrence	406	316	281
South Salem village	Ross	193	211	264
South Solon village	Madison	442	420	319
South Webster village	Scioto	604	499	445
South Zanesville village	Muskingum	1,010	853	.....
Sparta village	Morrow	164	191	215
Spencer village	Medina	527	.....	.....
Spencerville village	Allen	1,543	1,748	1,874
Spring Valley village	Greene	444	443	522
Springboro village	Warren	341	355	433
Springfield city	Clark	60,840	46,921	38,253
Springhills village	Champaign	98	127	157
Stafford village	Monroe	158	174	.....
Steubenville city	Jefferson	28,508	22,391	14,349
Stockport village	Morgan	455	438	376
Stone Creek village	Tuscarawas	133	144	.....
Strasburg village	Tuscarawas	917	835	461
Stratton village	Jefferson	593	.....	.....
Struthers city	Williams	5,847	3,370	.....
Stryker village	Williams	1,014	1,026	1,206
Sugar Creek village	Tuscarawas	618	389	243
Sugar Grove village	Fairfield	420	368	350
Summerfield village	Noble	484	489	511
Sunbury village	Delaware	827	485	464
Swanton village	Fulton	1,248	1,058	887
Sycamore village	Wyandot	839	977	853
Sylvania village	Lucas	1,222	1,002	617
Tarlton village	Pickaway	270	302	388
Taylorsville village	Muskingum	417	495	543
Terrace Park village	Hamilton	410	448	290
Thornville village	Perry	451	411	374
Thurston village	Fairfield	394	.....	.....
Tiffin city	Seneca	14,375	11,894	10,989
Tippecanoe City village	Miami	2,426	2,038	1,703
Tiro village	Crawford	283	321	293
Toledo city[5]	Lucas	243,164	168,497	131,822
Tontogany village	Wood	303	314	352
Toronto village	Jefferson	4,684	4,271	3,526
Tremont City village	Clark	287	.....	.....
Trenton village	Butler	618	564	387
Trimble village	Athens	806	711	625
Trotwood village	Montgomery	422	348	.....
Troy city	Miami	7,200	6,122	5,881
Tuscarawas village	Tuscarawas	499	471	412
Uhrichsville city	Tuscarawas	6,428	4,751	4,582
Union City village[6]	Darke	1,534	1,595	1,282
Uniontown village	Muskingum	168	210	245

[5]See county footnote, Table 2.

[6]Combined population of Union City village, Darke County, and Union City, Randolph County, Ind.: 9,400 in 1920; 4,804 in 1910; 3,998 in 1900.

POPULATION—OHIO—TABLE 3—POPULATION OF INCORPORATED PLACES, 1920, 1910, AND 1900—Continued.

(The absence of population figures for 1910 or 1900 indicates that the place was incorporated at some date between the censuses, unless otherwise explained by footnote. Places which in 1910 were incorporated but, through surrender of charter or for other reasons, have no corporate existence in 1920 are not presented in this table.)

City, Town, or Village.	County.	1920	1910	1900
Unionville Center village	Union	193	239	259
Uniopolis village	Auglaize	193	245	.....
Upper Arlington village	Franklin	620	.....	.....
Upper Sandusky village	Wyandot	3,708	3,779	3,355
Urbana city	Champaign	7,621	7,739	6,808
Utica village	Licking	1,658	1,729	826
Valley View village	Cuyahoga	403	.....	.....
Van Buren village	Hancock	273	303	367
Van Wert city	Van Wert	8,100	7,157	6,422
Vandalia village	Montgomery	257	221	284
Vanlue village	Hancock	368	400	356
Venedocia village	Van Wert	280	247	199
Vermillion village	Erie	1,436	1,369	1,184
Verona village[7]	Montgomery; Preble	317	.....	.....
Versailles village	Darke	1,563	1,580	1,478
Vienna village (South Vienna P. O.)	Clark	392	368	.....
Vinton village	Gallia	407	324	304
Wadsworth village	Medina	4,742	3,073	1,764
Walbridge village	Wood	584	.....	.....
Waldo village	Marion	344	319	278
Wapakoneta city	Auglaize	5,295	5,349	3,915
Warren city[4]	Trumbull	27,050	11,081	8,529
Warsaw village	Coshocton	488	512	458
Washington village	Guernsey	383	366	374
Washington Court House city	Fayette	7,962	7,277	5,751
Washington village[1]	Columbiana; Mahoning	823	957	1,092
Waterville village	Lucas	779	834	703
Wauseon village	Fulton	3,035	2,650	2,148
Waverly village	Pike	1,625	1,803	1,854
Waynesburg village	Stark	978	760	613
Waynesfield village	Auglaize	584	542	542
Waynesville village	Warren	668	705	723
Wellington village	Lorain	2,245	2,131	2,094
Wellston city	Jackson	6,687	6,875	8,045
Wellsville city	Columbiana	8,849	7,769	6,146
West Alexandria village	Preble	994	1,030	740
West Cairo village	Allen	380	380	338
West Carrollton	Montgomery	1,430	1,285	987
West Elkton village	Preble	204	230	215
West Farmington village	Trumbull	317	446	516
West Jefferson village	Madison	1,170	1,043	803
West Lafayette village	Coshocton	921	840	.....
West Leipsic village	Putnam	271	253	346
West Liberty village	Logan	1,347	1,288	1,236
West Manchester village	Preble	409	445	384
West Mansfield village	Logan	737	913	875
West Millgrove village	Wood	132	191	236
West Milton village	Miami	1,256	1,207	904
West Park city[2]	Cuyahoga	8,581	3,179	2,038
West Rushville village	Fairfield	142	147	161
West Salem village	Wayne	636	642	656
West Union village	Adams	992	1,080	1,033
West Unity village	Williams	906	980	897
Western Star village[3]	Medina; Summit	173	154	148
Westerville village	Franklin	2,480	1,906	1,462

[7]Part in Montgomery County: 44 in 1920; part in Preble County, 273 in 1920.

[1]Part in Columbiana County: 568 in 1920; 713 in 1910; 823 in 1900. Part in Mahoning County: 255 in 1920; 244 in 1910; 269 in 1900.

[3]Part in Medina County: 86 in 1920; 75 in 1910; 67 in 1900. Part in Summit County: 87 in 1920; 79 in 1910; 81 in 1900.

[4]Name changed from Chicago Junction since 1910.

POPULATION—OHIO—TABLE 3—POPULATION OF INCORPORATED PLACES, 1920, 1910, AND 1900—Concluded.

(The absence of population figures for 1910 or 1900 indicates that the place was incorporated at some date between the censuses, unless otherwise explained by footnote. Places which in 1910 were incorporated but, through surrender of charter or for other reasons, have no corporate existence in 1920 are not presented in this table.)

City, Town, or Village.	County.	1920	1910	1900
Weston village	Wood	844	913	953
Wharton village	Wyandot	361	485	439
Whitehouse village	Lucas	513	506	621
Wickliffe village	Lake	1,508	.....	.....
Wilkesville village	Vinton	224	203	223
Willard village[4]	Huron	3,889	2,950	2,348
Williamsburg village	Clermont	989	948	1,002
Williamsport village	Pickaway	554	536	547
Willoughby village	Lake	2,656	2,072	1,753
Willshire village	Van Wert	546	653	560
Wilmington city	Clinton	5,037	4,491	3,613
Wilmot village	Stark	227	258	354
Winchester village	Adams	913	927	796
Windham village	Portage	314	261	283
Woodsfield village	Monroe	2,394	2,502	1,801
Woodstock village	Champaign	336	310	325
Woodville village	Sandusky	910	807	831
Wooster city	Wayne	8,204	6,136	6,063
Worthington village	Franklin	795	547	443
Wren village	Van Wert	314	277	242
Wyoming village	Hamilton	2,323	1,893	1,450
Xenia city[5]	Greene	9,110	8,706	8,696
Yellow Springs village	Greene	1,264	1,360	1,371
Yorkshire village	Darke	123	182	.....
Yorkville village[6]	Belmont Jefferson	1,754	.....	.....
Youngstown city[7]	Mahoning	132,358	79,066	44,885
Zaleski village	Vinton	395	476	577
Zanesfield village	Logan	243	250	278
Zanesville city	Muskingum	29,569	28,026	23,538
Zoar village	Tuscarawas	178	182	290

[5]Part of Xenia township (population, 630 in 1920) annexed to Xenia city July 26, 1920. Total population of city including this annexation, 9,740.

[6]Part in Belmont County: 436 in 1920. Part in Jefferson County, 1,318 in 1920.

[7]See county footnote. Table 2.

POPULATION—OHIO—TABLE 4—POPULATION OF WARDS OF CITIES AND VILLAGES HAVING 5,000 INHABITANTS OR MORE, 1920.

Ward.	1920
Akron city	**208,435**
Ward 1	23,616
Ward 2	12,634
Ward 3	19,097
Ward 4	21,591
Ward 5	35,778
Ward 6	50,245
Ward 7	30,822
Ward 8	14,652
Alliance city	**21,603**
Ward 1	4,038
Ward 2	3,017
Ward 3	5,947
Ward 4	8,601
Ashland city	**9,249**
Ward 1	2,016
Ward 2	3,382
Ward 3	1,683
Ward 4	2,138
Ashtabula city	**22,082**
Ward 1	5,452
Ward 2	3,614
Ward 3	5,962
Ward 4	7,054
Athens city	**6,418**
Ward 1	2,014
Ward 2	1,197
Ward 3	912
Ward 4	2,265
Barberton city	**18,811**
Ward 1	4,789
Ward 2	4,274
Ward 3	5,572
Ward 4	4,176
Bellaire city	**15,061**
Ward 1	4,969
Ward 2	2,896
Ward 3	3,041
Ward 4	4,155
Bellefontaine city	**9,336**
Ward 1	2,124
Ward 2	2,154
Ward 3	3,187
Ward 4	1,871
Bellevue city	**5,776**
Ward 1	697
Ward 2	1,512
Ward 3	1,200
Ward 4	2,367
Bowling Green city	**5,788**
Ward 1	1,635
Ward 2	1,487
Ward 3	1,345
Ward 4	1,321
Bucyrus city	**10,425**
Ward 1	2,862
Ward 3	2,780
Ward 3	2,449
Ward 4	2,334
Cambridge city	**13,104**
Ward 1	3,317
Ward 2	2,377
Ward 3	4,636
Ward 4	2,774
Canton city	**87,091**
Ward 1	7,206
Ward 2	17,994
Ward 3	7,595
Ward 4	9,714
Ward 5	13,660
Ward 6	16,779
Ward 7	14,143
Chillicothe city	**15,831**
Ward 1	4,329
Ward 2	4,314
Ward 3	3,764
Ward 4	3,394
Cincinnati city	**401,247**
Ward 1	16,322
Ward 2	28,664
Ward 3	23,533
Ward 4	15,605
Ward 5	12,863
Ward 6	11,175
Ward 7	11,098
Ward 8	9,679
Ward 9	16,377
Ward 10	12,507
Ward 11	16,336
Ward 12	18,209
Ward 13	22,296
Ward 14	12,490
Ward 15	13,404
Ward 16	13,984
Ward 17	13,965
Ward 18	12,653
Ward 19	14,249
Ward 20	24,147
Ward 21	11,009
Ward 22	10,350
Ward 23	16,446
Ward 24	17,982
Ward 25	13,763
Ward 26	12,141
Circleville city	**7,049**
Ward 1	2,185
Ward 2	1,543
Ward 3	1,296
Ward 4	2,025
Cleveland city	**796,841**
Ward 1	25,079
Ward 2	34,226
Ward 3	23,059
Ward 4	23,577
Ward 5	21,750
Ward 6	35,913
Ward 7	34,576
Ward 8	21,388
Ward 9	20,274
Ward 10	25,269
Ward 11	29,010
Ward 12	37,065
Ward 13	37,066
Ward 13	24,302
Ward 14	33,278
Ward 15	52,598
Ward 16	60,952
Ward 17	28,436

POPULATION—OHIO—TABLE 4—POPULATION OF WARDS OF CITIES AND VILLAGES HAVING 5,000 INHABITANTS OR MORE, 1920—Continued.

Ward.	1920
Cleveland city—Concluded.	
Ward 18	26,715
Ward 19	27,949
Ward 20	21,021
Ward 21	21,864
Ward 22	22,230
Ward 23	32,721
Ward 24	30,663
Ward 25	22,981
Ward 26	50,945
Cleveland Heights village (Not reported by wards.)	**15,236**
Columbus city	**237,031**
Ward 1	16,400
Ward 2	10,680
Ward 3	16,969
Ward 4	14,201
Ward 5	17,090
Ward 6	15,879
Ward 7	12,963
Ward 8	11,212
Ward 9	10,018
Ward 10	12,736
Ward 11	22,047
Ward 12	12,600
Ward 13	17,309
Ward 14	11,672
Ward 15	11,908
Ward 16	23,317
Conneaut city	**9,343**
Ward 1	2,547
Ward 2	3,338
Ward 3	1,982
Ward 4	1,476
Coshocton city	**10,847**
Ward 1	2,475
Ward 2	1,657
Ward 3	2,341
Ward 4	4,374
Cuyahoga Falls city (Not reported by wards.)	**10,200**
Dayton city	**152,559**
Ward 1	9,152
Ward 2	9,083
Ward 3	12,278
Ward 4	16,109
Ward 5	12,706
Ward 6	16,267
Ward 7	14,885
Ward 8	10,405
Watd 9	12,095
Ward 10	18,235
Ward 11	10,405
Ward 12	10,415
Defiance city	**8,876**
Ward 1	2,856
Ward 2	2,006
Ward 3	1,405
Ward 4	2,609
Delaware city	**8,756**
Ward 1	2,522
Ward 2	3,046
Ward 3	1,167
Ward 4	2,021
Delphos city	**5,745**
Ward 1	1,600
Ward 2	1,569
Ward 3	1,708
Ward 4	868
Dennison city (Not reported by wards.)	**5,524**
Dover city	**8,101**
Ward 1	3,304
Ward 2	1,893
Ward 3	1,343
Ward 4	1,591
East Cleveland city	**27,292**
Ward 1	4,363
Ward 2	5,015
Ward 3	9,795
Ward 4	8,119
East Liverpool city	**21,411**
Ward 1	4,886
Ward 2	5,553
Ward 3	4,714
Ward 4	6,258
East Palestine city (Not reported by wards.)	**5,750**
Past Youngstown city (Not reported by wards.)	**11,237**
Elyria city	**20,474**
Ward 1	3,860
Ward 2	6,308
Ward 3	6,242
Ward 4	4,064
Findlay city	**17,021**
Ward 1	3,875
Ward 2	4,215
Ward 3	4,156
Ward 4	4,775
Fostoria city	**9,987**
Ward 1	3,105
Ward 2	1,658
Ward 3	2,405
Ward 4	2,819
Fremont city	**12,468**
Ward 1	2,813
Ward 2	4,568
Ward 3	3,018
Ward 4	2,069
Galion city	**7,374**
Ward 1	1,392
Ward 2	2,534
Ward 3	1,382
Ward 4	2,026
Gallipolis city	**6,070**
Ward 1	1,047
Ward 2	1,048
Ward 3	1,123
Ward 4	2,852

POPULATION—OHIO—TABLE 4—POPULATION OF WARDS OF CITIES AND VILLAGES HAVING 5,000 INHABITANTS OR MORE, 1920—Continued.

Ward.	1920
Girard city (Not reported by wards.)	**6,556**
Greenville city	**7,104**
Ward 1	1,557
Ward 2	2,122
Ward 3	2,039
Ward 4	1,386
Hamilton city	**30,675**
Ward 1	9,427
Ward 2	6,635
Ward 3	6,605
Ward 4	7,944
Ward 5	4,986
Ward 6	4,078
Ironton city	**14,007**
Ward 1	2,952
Ward 2	3,406
Ward 3	3,706
Ward 4	3,943
Jackson city	**5,842**
Ward 1	1,172
Ward 2	1,815
Ward 3	1,169
Ward 4	1,686
Kenmore city (Not reported by wards.)	**12,683**
Kent city (Not reported by wards.)	**7,070**
Kenton city	**7,690**
Ward 1	2,070
Ward 2	1,314
Ward 3	1,999
Ward 4	2,307
Lakewood city	**41,732**
Ward 1	9,492
Ward 2	10,185
Ward 3	8,136
Ward 4	13,919
Lancaster city	**14,706**
Ward 1	5,439
Ward 2	3,467
Ward 3	3,026
Ward 4	2,774
Lima city	**41,326**
Ward 1	5,601
Ward 2	8,348
Ward 3	5,885
Ward 4	8,733
Ward 5	6,979
Ward 6	5,780
Logan city	**5,493**
Ward 1	1,587
Ward 2	1,505
Ward 3	1,036
Ward 4	1,365
Lorain city	**37,295**
Ward 1	4,040
Ward 2	6,095
Ward 3	7,592
Ward 4	3,997
Ward 5	9,179
Ward 6	6,392
Mansfield city	**27,824**
Ward 1	9,091
Ward 2	7,914
Ward 3	4,849
Ward 4	5,970
Marietta city	**15,140**
Ward 1	4,225
Ward 2	3,649
Ward 3	4,467
Ward 4	2,799
Marion city	**27,891**
Ward 1	6,353
Ward 2	5,668
Ward 3	11,380
Ward 4	4,490
Martins Ferry city	**11,634**
Ward 1	1,977
Ward 2	3,874
Ward 3	3,036
Ward 4	2,747
Massillon city	**17,428**
Ward 1	4,715
Ward 2	4,680
Ward 3	3,916
Ward 4	4,117
Middletown city	**23,594**
Ward 1	2,955
Ward 2	6,193
Ward 3	7,175
Ward 4	7,271
Mount Vernon city	**9,237**
Ward 1	2,167
Ward 2	1,998
Ward 3	2,587
Ward 4	2,485
Nelsonville city	**6,440**
Ward 1	1,487
Ward 2	1,548
Ward 3	1,094
Ward 4	2,311
New Philadelphia city	**10,718**
Ward 1	4,623
Ward 2	2,171
Ward 3	3,227
Ward 4	697

POPULATION—OHIO—TABLE 4—POPULATION OF WARDS OF CITIES AND VILLAGES HAVING 5,000 INHABITANTS OR MORE, 1920—Continued.

Ward.	1920
Newark city	**26,718**
Ward 1	5,662
Ward 2	3,258
Ward 3	2,963
Ward 4	4,930
Ward 5	5,672
Ward 6	4,233
Niles City	**13,080**
Ward 1	4,028
Ward 2	4,185
Ward 3	3,459
Ward 4	1,402
Norwalk city	**7,379**
Ward 1	2,088
Ward 2	1,751
Ward 3	1,443
Ward 4	2,097
Norwood city	**24,965**
Ward 1	4,500
Ward 2	7,322
Ward 3	2,926
Ward 4	10,218
Painesville city	**7,212**
Ward 1	1,702
Ward 2	2,131
Ward 3	1,631
Ward 4	1,080
Piqua city	**15,044**
Ward 1	2,777
Ward 2	4,673
Ward 3	3,494
Ward 4	4,100
Portsmouth city	**33,011**
Ward 1	5,956
Ward 2	5,636
Ward 3	5,960
Ward 4	15,459
Ravenna city	**7,219**
Ward 1	1,918
Ward 2	1,279
Ward 3	2,276
Ward 4	1,746
St. Bernard city	**6,312**
Ward 1	1,031
Ward 2	909
Ward 3	2,245
Ward 4	2,127
St. Marys city	**5,679**
Ward 1	1,716
Ward 2	1,697
Ward 3	1,321
Ward 4	912
Salem city	**10,305**
Ward 1	3,318
Ward 2	1,654
Ward 3	2,057
Ward 4	3,276
Sandusky city	**22,897**
Ward 1	4,298
Ward 2	7,424
Ward 3	6,637
Ward 4	4,538
Shelby city	**5,578**
(Not reported by wards.)	
Sidney city	**8,590**
Ward 1	1,667
Ward 2	1,936
Ward 3	2,572
Ward 4	2,415
Springfield city	**60,840**
Ward 1	9,781
Ward 2	9,548
Ward 3	8,759
Ward 4	7,012
Ward 5	9,298
Ward 6	8,462
Ward 7	7,980
Steubenville city	**28,508**
Ward 1	9,021
Ward 2	5,736
Ward 3	6,275
Ward 4	7,476
Struthers city	**5,847**
(Not reported by wards.)	
Tiffin city	**14,375**
Ward 1	3,572
Ward 2	4,294
Ward 3	2,923
Ward 4	3,586
Toledo city	**243,164**
Ward 1	14,856
Ward 2	12,723
Ward 3	22,059
Ward 4	19,279
Ward 5	11,988
Ward 6	8,084
Ward 7	17,080
Ward 8	21,672
Ward 9	16,103
Ward 10	15,921
Ward 11	10,959
Ward 12	12,374
Ward 13	20,230
Ward 14	13,791
Ward 15	13,981
Ward 16	12,064
Troy city	**7,260**
Ward 1	2,164
Ward 2	1,415
Ward 3	2,030
Ward 4	1,651
Uhrichsville city	**6,428**
(Not reported by wards.)	
Urbana city	**7,621**
Ward 1	1,094
Ward 2	1,378
Ward 3	2,678
Ward 4	2,471

POPULATION—OHIO—TABLE 4—POPULATION OF WARDS OF CITIES AND VILLAGES HAVING 5,000 INHABITANTS OR MORE, 1920—Concluded.

Ward.	1920
Van Wert City	**8,100**
Ward 1	1,957
Ward 2	1,585
Ward 3	2,417
Ward 4	2,141
Wapakoneta city	**5,295**
Ward 1	1,143
Ward 2	1,922
Ward 3	616
Ward 4	1,584
Warren city	**27,050**
Ward 1	3,617
Ward 2	6,706
Ward 3	8,066
Ward 4	8,661
Washington Court House city	**7,962**
Ward 1	2,761
Ward 2	1,827
Ward 3	1,481
Ward 4	1,893
Wellston city	**6,687**
Ward 1	1,390
Ward 2	2,616
Ward 3	1,379
Ward 4	1,302
Wellsville city	**8,849**
Ward 1	1,967
Ward 2	1,665
Ward 3	3,368
Ward 4	2,849
West Park city (Not reported by wards.)	**8,581**
Wilmington city	**5,037**
Ward 1	1,117
Ward 2	1,223
Ward 3	860
Ward 4	1,837
Wooster city	**8,204**
Ward 1	1,825
Ward 2	1,942
Ward 3	2,580
Ward 4	1,857
Xenia city	**9,110**
Ward 1	2,510
Ward 2	2,534
Ward 3	2,218
Ward 4	1,848
Youngstown city	**132,358**
Ward 1	12,837
Ward 2	18,919
Ward 3	14,551
Ward 4	22,650
Ward 5	14,845
Ward 6	13,690
Ward 7	9,461
Ward 8	11,508
Ward 9	13,897
Zanesville city	**29,569**
Ward 1	3,649
Ward 2	3,911
Ward 3	4,352
Ward 4	6,500
Ward 5	6,296
Ward 6	4,801

POPULATION—OHIO—TABLE 5—URBAN AND RURAL POPULATION OF COUNTIES, 1920, 1910, AND 1900.

[A minus sign (—) denotes decrease.]

County.	Population.						Per Cent Urban in Total Population.			Per Cent of Increase in —				Rural population per square mile: 1920.
	1920.		1910.		1900.					Urban population.		Rural population.		
	Urban.	Rural.	Urban.	Rural.	Urban.	Rural.	1920.	1910.	1900.	1910 to 1920.	1900 to 1910.	1910 to 1920.	1900 to 1910.	
Ohio	**3,677,136**	**2,082,258**	**2,665,143**	**2,101,978**	**1,998,382**	**2,159,163**	**63.8**	**55.9**	**48.1**	**38.0**	**33.4**	**—0.9**	**—2.6**	**51.1**
Allen	44,495	23,728	33,064	23,516	24,012	23,964	65.2	58.4	50.1	34.6	37.7	0.9	—1.9	58.4
Ashland	9,249	15,378	6,795	16,180	4,087	17,097	37.6	29.6	19.3	36.1	66.3	—5.0	—5.4	36.5
Ashtabula	34,506	31,039	26,585	32,962	20,082	31,366	52.6	44.6	39.0	29.8	32.4	—5.8	5.1	42.9
Athens	15,998	34,432	14,072	33,726	8,487	30,243	31.7	29.4	21.9	13.7	65.8	2.1	11.5	70.7
Auglaize	10,974	18,553	11,081	20,165	9,274	21,318	37.2	35.5	29.7	—1.0	19.5	—8.0	—8.0	46.7
Belmont	38,621	54,572	30,286	46,570	25,356	35,519	41.4	39.4	41.7	27.5	19.4	17.2	31.1	103.0
Butler	63,269	23,756	48,431	21,840	33,129	23,741	72.7	68.9	58.3	30.6	46.2	8.8	—8.0	52.6
Champaign	7,621	17,450	7,739	18,612	6,808	19,834	30.4	29.4	25.6	—1.5	13.7	—6.2	—6.2	41.4
Clark	60,840	19,888	46,921	19,514	38,253	20,686	75.4	70.6	64.9	29.7	22.7	1.9	—5.7	48.9
Clinton	5,037	17,999	4,491	19,189	3,613	20,589	21.9	19.0	14.9	12.2	24.3	—6.2	—6.8	43.8
Columbiana	54,816	28,315	46,385	30,234	36,287	32,303	65.9	60.5	52.9	18.2	27.8	—6.3	—6.4	53.0
Coshocton	10,847	18,748	9,603	20,518	6,473	22,864	36.7	31.9	22.1	13.0	48.4	—8.6	—10.3	33.6
Crawford	22,112	13,942	19,143	14,893	17,124	16,791	61.3	56.2	50.5	15.5	11.8	—6.4	—11.3	34.1
Cuyahoga	904,188	39,307	599,579	37,846	405,526	33,594	95.8	94.1	92.3	50.8	47.9	3.9	12.7	84.9
Darke	8,638	34,273	7,832	35,101	6,783	35,749	20.1	18.2	15.9	10.3	15.5	—2.4	—1.8	58.5
Defiance	8,876	15,673	7,327	17,171	10,099	16,288	36.2	29.9	38.3	21.1	—27.4	—8.7	5.4	38.7
Delaware	8,756	17,257	9,076	18,106	7,940	18,461	33.7	33.4	30.1	—3.5	14.3	—4.7	—1.9	38.8
Erie	22,897	16,892	19,989	18,338	19,664	17,986	57.5	52.2	52.2	14.5	1.7	—7.9	2.0	66.0
Fairfield	14,706	25,778	13,093	26,108	8,991	25,268	36.3	33.4	26.2	12.3	45.6	1.3	3.3	52.1
Fayette	7,962	13,556	7,277	14,467	5,751	15,974	37.0	33.5	26.5	9.4	26.5	—6.3	—9.4	32.8
Franklin	237,031	46,920	181,511	40,056	125,560	38,900	83.5	81.9	76.3	30.6	44.6	17.1	3.0	90.8
Fulton	3,035	20,410	2,650	21,264	.....	22,801	12.9	11.1	.....	14.5	.....	—4.0	—6.7	50.4
Gallia	6,070	17,241	5,560	20,185	5,432	22,486	26.0	21.6	19.5	9.2	2.4	—14.6	—10.2	38.4
Greene	9,110	22,111	8,706	21,027	8,696	22,917	29.2	29.3	27.5	4.6	0.1	5.2	—8.2	53.3
Guernsey	15,879	29,473	14,483	28,233	8,241	26,184	35.0	33.0	23.9	9.6	75.7	4.4	7.8	56.9

Hamilton	449,171	44,507	407,259	53,473	349,768	59,741	91.0	88.4	85.4	10.3	16.4	—16.8	—10.4	109.4
Hancock	18,679	19,715	16,403	21,457	18,953	23,040	48.7	43.3	45.1	13.9	13.5	—18.1	—6.9	36.9
Hardin	7,690	21,477	7,185	23,222	9,428	21,759	26.4	23.6	30.2	7.0	—23.8	—7.5	6.7	45.4
Henry	4,143	19,219	4,007	21,112	3,639	23,643	17.7	16.0	13.3	3.4	10.1	—9.0	—10.7	46.4
Highland	8,700	18,910	8,524	20,187	8,514	22,468	31.5	29.7	27.5	2.1	0.1	—6.3	—10.2	34.4
Hocking	5,493	17,798	4,850	18,800	3,480	20,918	23.6	20.5	14.3	13.3	39.4	—5.3	—10.1	43.3
Huron	14,835	17,589	14,110	20,096	9,881	22,449	45 8	41.3	30.6	5.1	42.8	—12.5	—10.5	35.6
Jackson	12,529	14,813	12,343	18,448	12,717	21,531	45.8	40.1	37.1	1.5	—2.9	—19.7	—14.3	36.7
Jefferson	37,808	39,772	30,711	34,712	20,829	23,528	48.7	46.9	47.0	23.1	47.4	14.6	47.5	97.7
Knox	9,237	20,343	9,087	21,094	6,633	21,135	31.2	30.1	23.9	1.7	37.0	—3.6	—0.2	39.7
Lake	14,139	14,258	5,501	17,426	5,024	16,656	49.3	24.0	23.2	157.0	9.5	—16.6	4.6	60.3
Lawrence	14,007	25,533	13,147	26,341	11,868	27,666	35.4	33.3	30.0	6.5	10.8	—3.1	—4.8	57.6
Licking	26,718	29,708	25,404	30,186	18,157	28,913	47.4	45.7	38.6	5.2	39.9	—1.6	4.4	44.4
Logan	9,336	20,768	8,238	21,846	6,649	23,771	31.0	27.4	21.9	13.3	23.9	—4.9	—8.1	46.0
Lorain	62,005	28,607	48,073	27,964	28,901	25,956	68.4	63.2	52.7	29.0	66.3	2.3	7.7	57.6
Lucas	246,359	29,362	168,497	24,231	131,822	21,737	89.4	87.4	85.8	46.2	27.8	21.2	11.5	85.9
Madison	4,080	15,582	3,530	16,372	3,511	17,079	20.8	17.7	17.1	15.6	0.5	—4.8	—4.1	31.4
Mahoning	152,983	33,327	87,408	28,743	44,885	25,249	82.1	75.3	64.0	75.0	94.7	15.9	13.8	78.0
Marion	27,891	14,113	18,232	15,739	11,862	16,816	66.4	53.7	41.4	53.0	53.7	—10.3	—6.4	34.5
Medina	8,172	17,895	5,807	17,791	.....	21,958	31.3	24.6	.....	40.7	.....	0.6	—19.0	41.1
Meigs	8,066	18,123	7,217	18,377	7,438	21,182	30.8	28.2	26.0	11.8	—3.0	—1.4	—13.2	44.0
Mercer	4,226	22,646	3,493	24,043	2,815	25,206	15.7	12.7	10.0	21.0	24.1	—5.8	—4.6	50.3
Miami	22,304	26,124	19,510	25,537	18,053	25,052	46.1	43.3	41.9	14.3	8.1	2.3	1.9	64.0
Montgomery	156,942	52,590	120,848	42,915	89,274	40,872	74.9	73.8	68.6	29.9	35.4	22.5	5.0	115.6
Muskingum	29,569	28,411	28,026	29,462	23,538	29,647	51.0	48.8	44.3	5.5	19.1	—3.6	—0.6	42.8
Ottawa	3,928	18,265	3,007	19,353	.....	22,213	17.7	13.4	.....	80.6	.....	—5.6	—12.9	67.6
Perry	6,468	29,630	5,587	29,809	2,966	28,875	17.9	15.8	9.3	15.8	88.4	—0.6	3.2	74.3
Pickaway	7,049	18,739	6,744	19,414	6,991	20,025	27.3	25.8	25.9	4.5	—3.5	—3.5	—3.1	38.2
Portage	14,289	21,980	9,798	20,509	8,544	20,702	39.4	32.3	29.2	45.8	14.7	7.2	—0.9	42.2
Preble	3,210	20,028	3,187	20,647	3,155	20,558	13.8	13.4	13.3	0.7	1.0	—3.0	0.4	48.1
Richland	33,402	21,776	25,671	21,996	22,325	21,964	60.5	53.9	50.4	30.1	15.0	—1.0	0.1	43.3
Ross	15,831	25,725	14,508	25,561	12,976	27,964	38.1	36.2	31.7	9.1	11.8	0.6	—8.6	38.5
Sandusky	17,776	19,333	14,661	20,510	12,248	22,063	47.9	41.7	35.7	21.2	19.7	—5.7	—7.0	46.8
Scioto	37,828	25,022	23,481	24,982	17,870	23,111	60.2	48.5	43.6	61.1	31.4	0.2	8.1	40.2
Seneca	22,704	20,472	19,946	22,475	17,379	23,784	52.6	47.0	42.2	13.8	14.8	—8.9	—5.5	37.2
Shelby	8,590	17,333	6,607	18,056	5,688	18,937	33.1	26.8	23.1	30.0	16.2	—4.0	—4.7	42.0
Stark	126,122	51,096	79,179	43,808	51,585	43,162	71.2	64.4	54.4	59.3	53.5	16.6	1.5	90.3
Summit	250,129	35,936	82,497	25,756	50,268	21,447	87.4	76.2	70.1	203.2	64.1	39.5	20.1	88.1
Trumbull	50,006	33,914	23,178	29,588	18,627	27,964	59.6	43.9	40.0	115.7	24.4	14.6	5.8	53.6
Tuscarawas	34,160	29,418	26,865	30,170	22,639	31,112	53.7	47.1	42.1	27.2	18.7	—2.5	—3.0	53.0
Union	3,635	17,283	3,576	18,295	3,048	19,294	17.4	16.4	13.6	1.6	17.3	—5.5	—5.2	38.8
Van Wert	10,676	17,534	9,639	19,480	8,650	21,744	37.8	33.1	28.5	10.8	11.4	—10.0	—10.4	43.2
Warren	6,467	19,249	5,357	19 140	5,591	19,993	25.1	21.9	21.9	20.7	—4.2	0.6	—4.3	46.6
Washington	15,140	27,909	12,923	32,499	13,348	34,897	35.2	28.5	27.7	17.2	—3.2	—14.1	—6.9	44.3
Wayne	12,311	29,035	9,237	28,821	6,063	31,807	29.8	24.3	16.0	33.3	52.4	0.7	—9.4	52.1

POPULATION—OHIO—TABLE 5—URBAN AND RURAL POPULATION OF COUNTIES, 1920, 1910, AND 1900 —Concluded.

[A minus sign (—) denotes decrease.]

County.	Population.						Per Cent Urban in Total Population.			Per Cent of Increase in —				Rural population per square mile: 1920.
	1920.		1910.		1900.					Urban population.		Rural population.		
	Urban.	Rural.	Urban.	Rural.	Urban.	Rural.	1920.	1910.	1900.	1910 to 1920.	1900 to 1910.	1910 to 1920.	1900 to 1910.	
Williams	7,304	17,323	6,400	18,798	3,131	21,822	29.7	25.4	12.5	14.1	104.4	—7.8	—13.9	42.1
Wood	5,788	39,104	7,725	38,605	8,628	42,927	12.9	16.7	16.7	—25.1	—10.5	1.3	—10.1	63.9
Wyandot	3,708	15,773	3,779	16,981	3,355	17,770	19.0	18.2	15.9	—1.9	12.6	—7.1	—4.4	38.8
All other counties[1]	.....	282,230	2,502	301,330	.....	333,563	.....	0.8	.....	.....	.....	—6.3	—9.7	43.4

[1]Comprises all counties in which there were no incorporated places having 2,500 inhabitants or more in 1920. These counties are Adams, Brown, Carroll, Clermont, Geauga, Harrison, Holmes, Monroe, Morgan, Morrow, Noble, Paulding, Pike, Putnam, and Vinton.

INDEX

A

Page.

ABSENCE AND NEGLECT—
Cause of divorce, number..... 185

ADULTERY—
Cause of divorce, number..... 183

ADMINISTRATION—
Letters of issued 176

ANNUAL RECEIPTS—
Table of 5

ANNUAL REGISTRATION—
Voting precincts having..... 636

APPORTIONMENT—
U. S. House of Representatives. 650
Members of General Assembly.. 645

ARSON 210

ARTICLES OF INCORPORATION. 8
Classification of and number filed 3
Classification of and capital stock 4
Increase of capital stock..... 4
Reduction of capital stock 4, 96

ASSAULT 203-204

ATHENS STATE HOSPITAL—
Number sent to..... 178

ATTORNEYS' FEES IN CRIMINAL CASES..... 227

ATTORNEY GENERAL—
Vote for, 1920..... 273

AUDITOR OF STATE—
Vote for, 1920..... 269

AUTOMOBILE DEPARTMENT—
Expenses of..... 6
Fees collected..... 5

B

BANKS—
Incorporation of 8

BIGAMY 222

BIRTHS AND DEATHS—
Table of 238, 242

BLACKMAIL 204

BOYS' INDUSTRIAL SCHOOL—
Number sent to 181

BREACH OF PEACE..... 219

BRIBERY 221

Page.

BUILDING AND LOAN ASSOCIATIONS 9

BURGLARY 210

C

CARRYING CONCEALED WEAPONS 219

CEMETERY ASSOCIATIONS 9

CENSUS, FOURTEENTH FEDERAL—
By counties and minor civil divisions 651

CERTIFICATES OF DISSOLUTION 115

CHALLENGING TO FIGHT 219

CHANGE OF LOCATION (Corporations) 105

CHANGE OF NAME (Corporations) 99

CHASTITY AND MORALITY...222-225

CHURCHES AND CHURCH SOCIETIES 10

CITIES—
Population of, by wards, 1920 census 703

CIVIL JUDGMENTS..... 198

CLEVELAND STATE HOSPITAL—
Number sent to..... 178

CLUBS 41

COHABITING 223

COLLEGES 11

COLUMBUS STATE HOSPITAL—
Number sent to..... 178

COMMISSIONS, FEES, ETC..... 5

COMMON PLEAS COURTS—
Cases before 1921..... 233
Costs and forfeited recognizances in criminal cases in.... 194
Judges of, vote for..... 300

COMPANIES (Miscellaneous)..... 49

COMPARATIVE VOTE 281

CONGRESS—
Apportionment of members of, 1789-1923 650
Members of, vote for..... 286

Page.

CONGRESSIONAL DISTRICTS—
Population of..... 638

COUNTIES—
Population of Ohio by..... 657

CONVEYANCE STATISTICS—
Deeds—
Agricultural lands 149
City and village lots..... 152
Oil, mineral and other lands.. 152
One dollar considerations..... 154
Summary 154
Total number and consideration 156
Leases—
Lands, lots, mineral, oil, etc.. 158
Summary 160
Mortgages—
Cancelled 166
Recorded 162
Summary 164

CO-OPERATIVE COMPANIES.... 12

CORPORATIONS 8-148

CORONERS—
Inquests held by, 1920..... 221

COSTS AND FORFEITED RECOGNIZANCES 194

COURTS OF APPEALS—
Cases before, 1921..... 235
Population of districts 644
Vote for candidates in districts. 296

CRABBE ACT—
Votes for and against..... 279

CRIMES—
Classification and number....202-225

CRUELTY—
Cause of divorce, number..... 187

CUTTING 203

D

DAYTON STATE HOSPITAL—
Number sent to..... 178

DEATHS AND BIRTHS—
Table of, by counties.....238, 242

DECREASE OF CAPITAL STOCK. 4, 96

DEEDS 149

DISCHARGING FIREARMS——— 204

DISSOLUTIONS OF CORPORATIONS 115

DISTRICTS—
Congressional, population of.... 638
Courts of Appeals, population of. 644
Senatorial, population of..... 641

DIVORCE—
Causes and number..... 183

Page.

DRUNKENNESS—
Cause of divorce, number..... 189

E

ELECTION PRECINCTS..... 636
Votes cast in, for state officers. 316

ELECTION STATISTICS—
Chronological Tables—
Governor—
1803 to 1822..... 252
1824 to 1844..... 253
1844 to 1860..... 254
1860 to 1876..... 255
1876 to 1886..... 256
1886 to 1896..... 257
1896 to 1905..... 258
1905 to 1916..... 259
1916 to 1920..... 260

President—
1804 to 1820..... 252
1824 to 1844..... 253
1845 to 1860..... 254
1864 to 1876..... 255
1880 to 1884..... 256
1888 to 1896..... 257
1900 to 1904..... 258
1908 to 1916..... 259
1916 to 1920..... 260

Secretary of State—
1803 to 1808..... 252
1831 to 1841..... 253
1844 to 1857..... 254
1859 to 1872..... 255
1874 to 1882..... 256
1884 to 1898..... 257
1898 to 1904..... 258
1904 to 1916..... 259
1916 to 1920..... 260
Comparative tables..... 281
Pluralities for Governor..... 263

Attorney General—
Vote cast by counties for, 1920 273

Auditor of State—
Vote by counties, 1920..... 269

Congress, members of, in Sixty-seventh, vote by districts 286

Governor—
Vote for, 1920..... 263

General Assembly—
Senate—
Vote for candidates..... 301
House of Representatives—
Vote for candidates..... 310
Officers of..... 302

Judges of Supreme Court—
Vote cast by counties for, 1920 277

Primary Election—
Vote by counties..... 616

Secretary of State—
Vote by counties for, 1920.... 267

Page.
ELECTION STATISTICS—Concluded.
Townships and Precincts—
Number of, in state, by counties, election 1920..... 636
Treasurer of State—
Vote by counties for, 1920.... 271
U. S. Senator—
Votes for, 1920..... 275

ELECTRIC LIGHT AND POWER COMPANIES 12

EMBEZZLEMENT 210

EPILEPTICS, OHIO HOSPITAL FOR—
Number sent to..... 179

EQUIPMENT CONTRACTS—
Railway 146

ESTATES ADMINISTERED UPON 176

EXPENSE—
Department of State..... 6

F

FALSE PRETENSE, OBTAINING PROPERTY UNDER..... 215

FEDERAL CENSUS—
By counties and minor civil divisions 657

FEES—
Receipts of, from corporations, etc. 5

FINES AND COSTS IN COMMON PLEAS COURTS..... 194

FIREARMS 204

FOREIGN CORPORATIONS 5, 130
Amendments to charters of..... 145
Appointment of agents of..... 142
Complying with sections 178 and 183 130
Doing business in Ohio..... 130
Retirements of..... 144

FORFEITED RECOGNIZANCES.. 194

FORGERY 212

FRAUD—
Cause of divorce, number 190

FRAUDULENT TRANSFERS..... 214

G

GAMBLING 221

GAS AND OIL COMPANIES..... 13

GENERAL ASSEMBLY—
Apportionment of..... 645
Representatives voting for..... 310
Senators, votes for..... 301

GIRLS' INDUSTRIAL HOME—
Number sent to..... 182

Page.
GOVERNOR—
Total vote cast for all candidates for..... 263
Vote cast for, 1920..... 263
By precincts..... 316

GRAND AND PETIT JURY FEES PAID BY COUNTY..... 196

GUARDIANSHIP—
Letters issued..... 176

H

HORSE STEALING 214

HOSPITALS—
Number of persons sent to..... 178

HOUSE BILL 620—
Votes for and against..... 279

HOUSE OF REPRESENTATIVES—
Apportionment of..... 645
Votes for candidates 310

I

INCEST 223

INCREASE OF CAPITAL STOCK. 76

INCORPORATIONS—
Domestic—
Banks, savings and loan associations 8
Building and loan associations 8
Cemetery associations..... 9
Change of location of corporations 105
Change of name of certain corporations 99
Churches and church societies. 10
Classification of and number filed 3
Colleges, libraries and literary societies 11
Decrease of capital stock of certain corporations..... 4, 96
Dissolutions and cancellations 115
Electric light and power companies 12
Gas and oil companies..... 13
Increase of capital stock of certain corporations..... 76
Initial fees..... 5
Insurance companies and associations 15
Libraries, colleges and literary societies..... 11
Literary societies, colleges and libraries 11
Manufacturing companies.... 16
Mining companies..... 32
Miscellaneous certificates filed 106
Miscellaneous companies..... 49
Municipal corporations..... 129

Page.

INCORPORATIONS—Concluded.
Domestic—
Oil and gas companies 13
Printing and publishing companies 34
Railway equipment contracts. 146
Real estate companies..... 35
Reduction of capital stock of certain corporations..... 4, 96
Reinstatement of corporations 126
Societies and clubs, etc..... 41
Societies — benevolent, political, social and mutual..... 41
Street and electric railway companies 48
Telephone and telegraph companies 48
Foreign—
Complying with corporation laws 5
Fees arising from..... 5

INDECENT EXPOSURE..... 223

INDUSTRIAL HOME—
Girls sent to..... 182

INDUSTRIAL SCHOOL—
Boys sent to..... 181

INQUESTS 221

INSANE—
Number sent to hospitals..... 178

INSURANCE COMPANIES..... 15

J

JUDGES OF SUPREME COURT—
Vote for, 1920..... 277

JUDICIAL STATISTICS—
Attorney fees in criminal cases, paid by county..... 227
Cases before courts of appeals in 1920-1921 235
Cases before common pleas courts in 1920-1921..... 233
Civil judgments..... 198
Convictions for offenses of a lower grade than charged in the indictment..... 228
Costs in criminal cases in common pleas courts..... 194
Divorce—Absence and neglect.. 185
Adultery 183
Cruelty 187
Drunkenness 189
Fraud 190
Other causes 191
Summary of..... 192
Number of, 1865-1921.. 200
Fines, costs and forfeited recognizances in criminal cases in common pleas courts..... 194
Inquests held by coroner and justices of the peace in 1921.. 221
Jury fees paid by county..... 196

Page.

Marriages, 1865-1921..... 200
Persons naturalized, number of. 237
Prosecutions—Crimes against the—
Person—
Assault, intent to kill..... 203
Assault and battery..... 204
Blackmail 204
Manslaughter 202
Murder 202
Pointing firearms..... 204
Poison, intent to kill..... 203
Rape 206
Robbery 206
Recapitulation 208
Prosecutions—Crimes Against the—
Property—
Arson or attempt to commit arson 210
Burglary 210
Embezzlement 210
Forgery 212
Horse or auto stealing..... 214
Larceny—
Grand 212
Petit 214
Malicious destruction of.... 215
Obtaining by false pretense. 215
Receiving, buying or concealing stolen..... 215
Recapitulation 217
Prosecutions—Crimes Against the—
Peace, health, justice, policy and morality.....219-225
Bigamy 222
Bribery 221
Carrying or wearing concealed weapons 219
Challenging to fight..... 219
Chastity 222-225
Cohabiting in state of adultery 223
Gambling 221
Incest 223
Indecent exposure..... 223
Keeping house of ill-fame.. 224
Offenses against gambling laws 221
Offenses against liquor laws 222
Perjury and subornation of. 220
Riot 219
Summary 225

JURY FEES—
Grand and petit, paid by county. 196

K

KEEPING HOUSE OF ILL-FAME. 224

L

LARCENY 212-214

Page.
LEASES 158
LETTERS—
Administration and Guardianship 176
LIBRARIES 11
LIEUTENANT GOVERNOR—
Vote cast for, 1920..... 265
LIMA STATE HOSPITAL—
Number sent to..... 178
LIQUOR LAWS—
Offenses against..... 222
LITERARY SOCIETIES..... 11
LOAN ASSOCIATIONS..... 9
LONGVIEW HOSPITAL—
Number sent to..... 178

M

MALICIOUS DESTRUCTION OF PROPERTY 215
MANSLAUGHTER 202
MANUFACTURING COMPANIES.. 16
MARRIAGES 170
Schedule of, from 1865 to 1921, inclusive 200
Total number for 1921..... 174
MASSILLON STATE HOSPITAL—
Number sent to 179
MINING COMPANIES 32
MISCELLANEOUS CERTIFICATES 106
MISCELLANEOUS COMPANIES .. 49
MORTGAGES 162
MURDER 202
MUNICIPAL CORPORATIONS.... 129
Population of, 1920 census..... 684

N

NATURALIZATION—
Number and nativity of persons. 237

O

OIL COMPANIES..... 13

P

PERJURY 220
PERSON—CRIMES AGAINST THE 202
POINTING FIREARMS..... 204
POISON 203

Page.
POPULATION—
Fourteenth census 651
By Districts—
Court of Appeals..... 644
Congressional 638
Senatorial 641
PRESIDENT, VOTE FOR, 1920... 261
Preference primary 628
PRIMARY ELECTION—
Vote by counties for candidates. 616
Presidential preference..... 628
PRINTING AND PUBLISHING COMPANIES 34
PROBATE COURT—
Estates administered upon..... 196
Letters of administration issued 176
Letters of guardianship issued. 176
Letters testamentary..... 176
Wills admitted to probate..... 176
PROPERTY—CRIMES AGAINST. 210
PUBLIC HEALTH—CRIMES AGAINST 219
PUBLIC JUSTICE—CRIMES AGAINST 219
PUBLIC MORALITY—CRIMES AGAINST 219
PUBLIC PEACE—CRIMES AGAINST 219
PUBLIC POLICY—CRIMES AGAINST 219

Q

QUADRENNIAL REGISTRATION—
Voting precincts having..... 636

R

RAILWAY EQUIPMENT CONTRACTS 146
RAPE 206
REAL ESTATE COMPANIES..... 35
RECEIPTS—
Initial corporation fees, commissions, etc..... 5
RECEIVING STOLEN PROPERTY 215
REGISTRATION—
Precincts having annual and quadrennial 636
REPRESENTATIVES—
Apportionment of General Assembly 645
Apportionment of in Congress.. 650
RIOT 219
ROBBERY 206

Page.

S

SAVINGS AND LOAN ASSOCIATIONS 9

SECRETARY OF STATE—
Expenses of department of..... 6
Fees collected by department of 5
Vote for, 1920..... 267

SENATE, STATE—
Apportionment of..... 647
Votes for candidates..... 301

SENATORIAL DISTRICTS—
Population of..... 631

SOCIAL STATISTICS—
Administration, number of letters of, issued..... 176
Estates, number of, administered upon..... 176
Guardianship, letters issued.... 176
Industrial Home—Girls sent to. 182
Industrial School—Boys sent to. 181
Insane, number of persons sent to hospitals for..... 178
Letters testamentary, number of, issued 176
Marriages—number of, by counties 174
Each month during the year.. 170
Wills, number of, probated..... 176

SOCIETIES—BENEVOLENT, POLITICAL, SOCIAL AND MUTUAL 41

STATE PURCHASING AGENT—
Assets and liabilities..... 250

STOLEN PROPERTY..... 215

STREET AND ELECTRIC RAILROADS 48

Page.

T

TELEGRAPH AND TELEPHONE COMPANIES 48

TOLEDO STATE HOSPITAL—
Number sent to..... 179

TOTAL VOTE CAST IN STATE, 1920 263

TOTAL VOTE CAST IN STATE FOR GOVERNOR..... 263

TOWNSHIPS—
Number of, in state..... 636
Population of, 1920..... 660

TREASURER OF STATE—
Vote for, 1920..... 271

U

UNITED STATES SENATOR—
Vote for, 1920..... 275

V

VITAL STATISTICS, DIVISION OF—
Expenses of..... 6
Fees arising from..... 5
Table of births and deaths by cities and counties.....238, 242

VOTE BY COUNTIES FOR GOVERNOR COMPARED..... 284

VOTING PRECINCTS—
Number of, in Ohio, in 1920..... 636

W

WILLS 176